SURVEYOR'S
RECORD
A



Armstrong Thos 1 Labor
Ally Abram 26 Labors
Anderson William 1 Negro
Alexander George 5 Labors
Anderson John 1 Negro
Austen Edward 1 Labor
Avery Miles 1 Labor
Adams Francis Superintendence of Labor
Adams Miles 1 Labor
Allen & Co 1 Negro
Allen & Co 1 Negro
Anderson Edward 1 Labor
Allen & Co 10 Labors
Adams Daniel & 20 Labors
Armstrong James 6 Labors
Armstrong James 6 Labors
Mabery Wm H 3 Negroes &c. 538
" " " 14 Negroes Labors - 1/3 Estate 544
Allen Jas 70 1 Labor 583
Bagell John by Amariah Wilson agreee 571
Applegate Jacob 1/3

Buchanan Alice 1 by Ofs 237
Bacon Samuel 241 Dabs Land Negro
Orville Harper & Fairfax
ap Samuel Henry Russell
Samuel Henry
A M Caffield
Bray John 1/3 Labor 484
Digger Mary 4 95
Branson W M 495
Brooke P A G 407 acres 495
Brooke John A G 231 " acres 494
Bennet Stephen 295
Bennond Price ap Ferguson 8/3 labors 511
Butler Wm R ap Buy Page 2 Labors 513
Bolinger John 8/3 Labors 519
Brooke John G ap Edmunstone & Smeet 85
Bryant Daniel 1 Labor 531
Burleson Edward 1 Labor 533
Burwell Nancy 25 Labs 545
Bacon Summer ofs Lacon 561
Brown John by Negro Negroes ofs 563
Bustaud Thomas 574
Byrd Mary 585

Coffield A. H.	1 Saloon		
Campbell Isaac	Agent & Saloon		
Coffis Elijah	Trader & Saloon		
Cockrell W. S.	26 Saloon &		
Coffield A. H.	25 Saloon		21
Cunningham D. C.	1 Saloon		
Cunningham D. C.	1 Saloon		
Cannon A. M.	1/2 Saloon		
Cartright Martha	26 Saloon		
Carting & Martha	1/2 Saloon		
Cunningham D. C.	1/2 Saloon		
Connell Daniel	1/2 Saloon		
Connell William	1/2 Saloon		
Conviser Isaac	26 Saloon &		
Cunningham D. C.	1 Saloon		
Cartright Martha	26 Saloon		
Cartright Martha	26 Saloons		
Campbell Isaac	26 Saloons		
Crawford Samuel Harrod	1 Saloon		
Campbell A. H.	1/2 Saloons		
Cannon John	1 Saloon		
Capt Samuel	Trader & Saloon		
Cannaway Robt	1 Saloon		
Cockrell Hiram	26 Saloons		
Cockrell Hiram	26 Saloons		
Cockrell Hiram	26 Saloons & Ass Saloon Applegate &		
Clark William	26 Saloons		
Johnston Adm.	Administrator of Estate 1/2 Saloons		
Craft Samuel	1 Trader	417	
Cunningham David A.	2 Saloons		
Cunningham David A.	2 Saloons	Conway Chapple	
Cunningham David A.	1/2 Saloons		
Crow John	1/2 Saloon		
Clark Elijah	1/2 Saloon		
Clark Elijah	1 Saloon		
Cunningham David A.	1 Saloon		
Clark Elijah	26 1 Saloon		
Castleton Robert	1 Saloon		
Campbell Isaac	26 Saloons		
Campbell Isaac	26 Saloons		
Campbell Isaac	1/2 Saloons		
Cunningham D. C.	26 Saloons		
Crockett Henry	26 Saloons		
Colby Charles H.	26 Saloons &		
Chevallier Charles	1/2 Saloon	L. P. Book 422	
Cullins Cyprian H.	2 Saloons		
Clark Charles	1/2 Saloon		

Lacy James 66
Lee Sol. 1/2 Slaves 42
Lacy Samuel Mc 1/2 Slaves 20
Lacy Abram 26 Slaves 125
Lacy W. B. 1/2 Slaves 142
Lacy W. B. 1/2 Slaves 177
Lacy James 1 Slaves 193
Lee Robert S 1/3 Slaves 234
Lee William 2 Slaves 284
Lacy Robert Mc 23 Slaves 284
Lacy James 1 Slaves 291
Lacy James 1 Slaves 322
Lacy James 1 Slaves 370
Lacy J. 1 Slaves 378
Lacy Sarah 146 acres 428
Lindsey Isaac 164 457
Lightfoot & Willard — 176 acres 524
" " 157 " 536
" " 911 751 2/3 " 537
Lyndsey Eliz'h 1 600,000 Slaves by Thos Phillips exp 536
Lefton Mrs C. 100 acres 1145 Slaves Harris & Bailey exc — 538
Lilly John William 26 Slaves 59
Lindsay James 25 Slaves 581
Lucas George C. 6 534 56
Little James by Sam'l Hopkins 27
Lacy Thomas by George Griffith Exors 208

Davis James 26 Salems
Davis Davis 2 Salems
Davis Micah 26 Salems
Davis Thomas 320 Acres
Davis Geo. W. 17 Salems 200
Davis Solomon 26
Donegan Stuart 26 Salems
Dale Thomas 26 Salem
Douglas Asher 26 Salems
Dy John 26 Salems
Davis Nathan 26 Salems
Dy Joel C 26 Salems
Dunn W. C. 26 Salems
Dunn W. C. 26 Salems
Dunn W. C. 26 Salems
Dunn W. C. 26 Salems
Dunn W. C. 26 Salems
Dunn W. C. 26 Salems

Deniee, Dennis - 25 Salems 363
Douglap Asher 594
Duly, Richard, heirs of (copy) Page 446½
Duly HT 376

Chevalier Charles 26 Salems
Cunningham Daniel 26 Salems
Cabell John 320 Acres
Caldwell Alexander 26 Salems
Cullen Cornel W. 26 Salems
Cartwright Mathew 26 Salems
Cunningham J. C. 26 Salems
Cunningham Samuel 26 Salems
C. C. C. W. 26 Salems
Cant Willamette 26 Salems
Campbell Daniel 26 Salems
Campbell Isaac 26 Salems
Campbell Isaac 26 Salems
Campbell Isaac 26 Salems
Campbell Isaac 26 Salems
Campbell Isaac 26 Salems
Cant Lewis P. 26 Salems
Campbell Isaac 26 Salems
Campbell Isaac 26 Salems
Campbell Isaac 26 Salems
Campbell Isaac 26 Salems

Campbell Isaac 87/100 Salems 440
Campbell Isaac 17/100 Salems 441
Campbell Isaac 17/100 " 442
Campbell Isaac 87/100 Salems 443
Campbell Isaac 320 Salems 444
Campbell Isaac 3.70 cts 445
Campbell Isaac 26 Salems 446

Carried to Letter H

Isaac Harris

Sanderland John	Am Seagar	1
Seymth & Wo W	Am Salon	28
Harris Isaac et	Seagar Salon	61
Fuller Samuel	1 Seagar	86
Felton John &c	61 Salons	112
Hale Comstock	2½ Salons	153
Forbes Alexander et	22 Salons	171
Truman Thomas	½ Seagar	1
Forsyth Wm & Co	½ Seagar	190
Wright William	½ Salons	20
Fuller Samuel	1 Seagar	279
Fuller Samuel	1 Salon	3
Sanderland John	1 Salon	294
Franklin Samuel	½ Salon	20
Forbes Thomas &c	1 Salon	277
Fuller Henry	1 Seagar	282
Thomas [illegible]		21
Fuller Samuel ½ Smokehouse Rainwater		471
" " ½ W. F. Wright		472
Folsommers Edw & ½ Seagar		548
Forbes Robt af James W. Crosby		555
" do do		556
Fuller Samuel 25 Salons af F. C. Gray		572
Penne Ck		573

England Jordan 26 [illegible]
Angelo Williams D 15 Eatons
Cocke Edward 1 Lagrue
Evans Geo Aug 2 acres
Cockle Wm 650 acres
Edelston & O R J P Vorm apayne
Cave Sept 13. by Lucy W Glascock apayne

571. 5 [illegible]
2924 33
875
233

Griffith Horatio 4/4 Negro Gonzales. Black 531 1
Griffith Horatio 1 Labor 2
Griffith Horatio 1 Labor 3
Gilbert Josephus 2/4 Laborer 4
Hancock Geo H 1 Labor 5
Hancock Geo H 2/4 Laborer 6
Gay Thomas 7
Gray David 3/4 Colored 8
Hancock Geo H 1 Labor 9
Elias David H 2/4 Colored 10
Graham William 3/4 Colored 11
Hancock Geo H 1 Negro 12
Gracia Samuel 3/4 Colored 13
Griffith Horatio 1 Negro 14
Griffith Erasmus H 1 Negro 15
Griffith Horatio 1 Negro 16
Hancock Geo H 1 Negro 17
Hancock Geo H 1 Labor 18
Hancock Geo H 1/2 Labor 19
Hancock Negro 1/2 Labor 20
Hancock Geo H 1/2 Labor 21
Hancock Negro 1/2 Labor 22
Hancock Geo H 1/2 Labor 23
Griffith Horatio 1/4 Negro Agt for Wm P. Smith 24 [illegible] 554
Hancock Geo H 2/4 Colored 25
Gun Michael 2/4 Colored 26
Gray Isaac 1/4 Colored 27
Gilly 3/4 2/4 Colored 28
Hagan Thomas 1/4 Negro 29
Gilliland & Clifford Co Ltd 30
Griffith Geo H 1/4 Colored Cash 31 [illegible]
Hancock Geo H 1/4 Labor Agt for Mary A Thomas 32 [illegible]
Gale Gunboat 1/4 Negro & Labor 33
Gale Nelly 1/4 Colored 34
Garcia Francisco 1/4 Negro (Garcia Francisco 1/4) 35
Hancock Thomas H 1/4 Labor 36
Hancock Geo H 1/4 Labor 37
Gentry Asst Atty of the State of Texas B Moore 429
J Green Jr 1/4 Labor 450
Gilliland James 455
Gage Clarissa 1/4 Labor 461
Griffith Horatio 1/4 Labor Agt W Kirby 488
" " 20 " Agt Wm Penn Rodriguez 488
Green Agt Carson 1/4 Labor 4151
Green [illegible] [illegible] 108
Gates John W 1 Labor 530
Gaylord W R 1/2 Negro 543
Grimes George 1 Labor 805
Carroll [illegible]

Wagon & H Wagon [illegible]
Downs Abner 1 Saloon [illegible]
Solomon Solon & Wife 1 Saloon [illegible]
Sayles Randal 1 Wagon [illegible]
Jackson Silas 1 Saloon [illegible]
Sweet Robt & Wife 1 Saloon [illegible]
Sayles Randal 1 Saloon [illegible]
Sayles William 1 Saloon [illegible]
Sayles Wesley 1 Wagon & Saloon [illegible]
Sylvester Hezekiah 1 Wagon and Saloon [illegible]
Simpkins Heirs of Edward 1 Saloon [illegible]
Sayman Asa 1 Saloon [illegible]
Sherman Asa 1 Saloon [illegible]
Sherman Solon 1 Saloon [illegible]
Sears Lewis & Wife 1 Wagon [illegible]
Sayles Silas 1 Saloon [illegible]
Simmons Heirs of Ezekiel & 1 Saloon [illegible]
Sprague Seth 1 Saloon [illegible]
Sherman Solon 1 Saloon [illegible]
Sherman Asa 1 Saloon 169
Divine & Ux by admrs Griffith 482
Solomon Solon & Wife 1 Wagon 511
Scott James by adm Henderson 584

Howell Augustus 5/8 Salons
Hanson Nancy 25 Salons
Hembleright Benjamin 26 Salons
Knight Lewis 26 Salons
Tillum Nathaniel R 1 Salon
Ritchie Peter 26 Salons
Tattersall Abm 6/8 Salons
Tillum Nathaniel R 2 Leagues
Tillum Nathaniel R 1 League
Tillum Nathaniel R 1 League
Tillum Nathaniel R 1 League
Homer Nancy 1 League
Kuykendall Robert
Hon Henry Ogle Thomas Ray 20 Salons
Hembleright Lewis
Hembleright Samuel

Moore & Bleping	9/3 Labors	of Thos A Stewart	449
Moore Thos A	one Labor		457
Mitchell J M	2/3 one Labors		460
Mays Wm Agent	2/3 Dr Gallant		462
Marrow Martha E.			463.
Maina Robt.	" "		644.
M Donagh John	2/3		490
Manton Henry	2 Labors		496
Maning James H	6 Labors		498
Mc Combs Robert	6 Negroes		502
Moore James M	10 182 acres 100 acres Labors		507
Mc Kim Charles	3 333 333 & 1/3		523
Mills Granville			525 —
Meriwether Wm H	541 —		
Mc Cullough J by Cunningham &			026
Mc Cammell James	Campbell James agent		430.
Magill Wm H	1.103 733 acres		557.
do do do	1.227 602 acres		562.
Means Jacob			57 697.
Moore Nathl by J A Moore agt	one Labor		577 —
Moore J W.			577
Mc Clay Green by Logan			580
Murder Eleanor 25 Labors	Carries to		580

Annual Subscription 1 Dollar

Annual Subscription	1 Dollar	439
Quarterly Communication	17 $\frac{333}{1000}$ $\frac{333}{1000}$ Dollars.	501
Quarterly Communication	8.666.667 Cts Mass	571
Annual Subscription by assessment	8⅓ Cents	~~547~~ 547

Parker Mc T 25 Slaves
Parker Mc T 25 Slaves
Parker Mc T 25 Slaves
Parker Mc T 25 Slaves
Parker Mc T 25 Slaves
Parker Mc T 1/2 Slaves
Parker William 1/2 Slaves
Parker Thomas H 21 Slaves
Pinckard Julius 26 Slaves
Pinckard William R 26 Slaves
Patterson Richard 21 Slaves
Parker Thomas H 66 Slaves
Parker Rhesa 26 Slaves
Pabb William 1/2 Wagon
Pasteau James 1/2 Wagon
Pace Wm 1 Wagon
Pace Thos H 1 Wagon
Perry C. M. 1/2 Wagon
Payne Thomas Wagon and Slaves
Parker Mc T 1/2 Slaves
Pace Wagon

Parker, Geo T & Prewett Wm 486
Pace, Isaac T. 571.
Pope Norman 25 Slaves 188
Payne Isham C 20 Slaves 335
Pates, C. & Chas Chevallier agts 320
Pickett Wm R. 110
Percy Jesuson by R. T. Higginbotham agt 25 Slaves 165 40
Pope Carson 385
Pace Wm heirs of 2 1/3 Slaves 582 40
Pearce E. M. 575

Scanlon Thomas 6 1/2 League 3
Sullivan Ml 1 League 1
Southerland Sobn 1/2 Labors 34
Southerland Josp 24 Labors 24
Southerland Sobn 24 Labors 23
Sandbuste Martha 24 Labors 44
Smith Thomas 1/2 League 41
Smith Donald 1 Labor 42
Smith Samuel 1/2 League 36
Schuyler H 1/2 League 106
Shakespear Christopher 1/2 Labor 44
Scallion John 1/2 1/2 Labor 44
Southmaid John A 1/2 League 42
Sand Walter 1 Labor 24
Slaughter Thomas 1/2 League 24
Steele Samuel Mc 1/2 League 24
Swan Isaac 1/2 2/3 Labors 24
Tarry H C 1/2 League 23
Tarry Mendal 1 Labor 24
Tyler Isaac 1/2 1 League 24
Southerland John 1/2 Labor 24
Talcorgo Gaced 24 Labors 24
Tarry Ira 24 Labors 24
Thomas Samuel 24 Labors 24
Tyrell Samuel Mc 1/2 Labors 24
Tiff Thomas 24 Labors 24
Smith Archibald 24 Labors 24
Slaughter Allen 24 Labors 24
Sanders Samuel 1/2 Labor 24
Sullivan 1/2 Labor 24
Smith 1/2 Labor 24
Sibley 1/2 Labor 24
Sibley Allen 1/2 Labors 24
Slaughter Isaac H 24 Labors 24
Simmons Nicholas 1/2 Labors 24
[illegible] 1/2 1 League 6

Stubblefield Warren 1/2 Labors of 484
Stapleton H G 1/2 League 484 1/2
Sargent P A purchaser H G Cannon 1/2 493
Sweeney Wm B. 1/2 Labors 502
Sweeney Wm B 1/2 Labors 505
Smith Harriet assignee William Walker 1/2 3 Labors 516
Smith James M. 522
Singleton Jnos. 524
Spiva Wm 472
Sims John H and Labor 540
Stewart Robt. M. 26 Labors 570
Stancel John F 1/2 League 573 573
Sitton " " 1/2 " Sitton Carried to Letter O 575

af H. Davis

Wagstaff Jonas & 24 Lafons

Wynd Alumis 16 Labors

Wynd Jonas 7 Labors

Wynd Wm 7 Labors

Wynd Elizabeth 6 Labors

Wm Joseph 24 Labors

Wm Thomas P 24 Labors

Roberts Wm 6/11 Labors 452

Rowe Joseph 26 Labors N° 4 on Guadalupe 470

Rowe Joseph 26 Labores " 5 " " 477

Rey J. D. by 2d Wm Bowen 75 league 564

Reading Robt C. of St Galveston 25. 479

King Thomas P. 26 Labors by Thos Kinney agt " 611.

Rainey Daniel H. Crockett agt 157

Roberts Wm R. D. McAnelly agt 26 Labors 575

Rodrigues Pedro 485

16. 176 16 1056 176 2816

Talbot	John	25	Labors	
Thompson	Benjah	1	Labor	
Thompson	William H.	1	Labor	127
Taylor	Smith	Negro	1 Labor	108
Thompson	Charles	8/9	Laborers	102
Todd	William	06	Laborers	106
Trammell	Wood	1/2	Negro	98
Thompson	Isaac	1/2	Laborer	94
Thatcher	Eli H.	1	Laborer	558
Trammell	Wade	8/9	Laborers	555
Tatum	Mercury B.	8/9	Laborers	578
Tatum	Joseph B.	06		588

Saunders Wm H heirs of 26 labors. J-8 1782
Stuart Thos B — 449
Smithson Simmons 386

Vandalia Depot 5/0 Laborers 58

Vandalia Depot 5/0 Laborers 111

Vandalia Depot 1 Engineer 111

Rutland & Burlington 5/0 Laborers 320

Burnham Mrs. H. 5/0 Laborers " " " 320.

Veregal Francisco 5864.87

Merrell Nelson a/c Services Mechanics 5614.2

McKinney Mrs. C. 26 Laborers by James Burke & Josiah Cate a/c 296

Weatherbee Thomas H. 6 3/4 Lots
Williams Lydia L. 26 Lots
Weber William 37 1/2 Lots
Wyatt William 26 Lots
Wade [illegible] W. 26 Lots
White Thomas John H. 100 Land
White Hamilton 26 Lots
Ward James 26 Lots
White Benjamin S. 26 Lots
Wesley Eleazer A. 320 Land a/p of Henry Worrell Dec'd
Wells Thos. of Marston 1 Lot
Walker James 1 Wagon
Williams James 1 Wagon
White Benjamin S. 1 Lot
Williams Wm. A. 1 Lot
Walker William C. 1/3 Wagon
Williams Eden G. 1/3 Wagon
Wilson W. H. 365 Lots
Weatherbee James 1/3
Walker James 2 1/2 Lots
Williams Thos. Sr. 1/3 Wagon
Williams Melvin A. 1/3 Lots
Wagons H. S. 1 Wagon
Will Thomas 1 Wagon
Ward Stephen 16 Lots
Webb Samuel 1/2 Lots
Webb Samuel 1/2 Lots
Webber Samuel 26 Lots
Walker William 1/3 Lots
Williams John P. 1 Lot Elizabeth Steamboat
Wallace William A. 26 Lots 445
Willard David " 26 " Lots " 514
Wickens Agnes 3 Lots Lots 332
Williams Agnes 9 1/2 Lots — 96 467 713 Lots 466
Whatley Lots ap. Henry Worrell 389 acres 141
Wellington Amos J. 2 Lots 503
Ward William by D P Brown a/p 537
Williamson John 599
Walters Alexander 337
Wallace James R. Att'd Reading a/p 337

Workston Edward and Isabel
Blakely Samuel Heirs of —

1867
5 5344

Young Rutland [illegible] Labors
Sparks John H. 22½ Labors.
Jones C.A

333.
596

	A Coleman	dec'd 17.18 Labors	438
	Cook Simon 73	by Isaac Lowe, admr	447
	Cooper Wm Sr.	1820 Labors	479
	Cooper Wm Jr.	[illegible] Labors	500
	Chappell Syrah	23 [illegible]	506
	Corrora [illegible]	26	505
	Harwood [illegible]	25	507
	Hathcham Thos		552
	Cartwright Jr. 26 Labors		339
	Cook Lewis Sr.	Allison Owen 12½ Labors	422
	Examshaw Thomas		529
	Calwell A.C.	26 Labors	527
	Coker Andrew	8½ Labors	469
	Cassady John	2½ Labors	525
	Capt Samuel. 25 Labors		517
	Conchfield Lipsa		466
	Clemens Walter 8½ Labors.		505
	Collon Williams		524
	Copeland Jagritte	John L Bryan admx	596
	Cansella A.W.	1 Labor	282.

1	Hoppin Thomas A. 20 Colored	512
1	Hopkins William 1 Colored	44
1	Hopkins Regent 26 Colored	1
1	Hubbard Jabez 3/3 Labors	453
1	Hanna Wm 25 Labors	515
	Hemon B. 1 "	530
1	Holly G. M. by wm B. C. Franklin 7 333334	537
	Hall Rumcy.	1157
	Hamilton Isaac N. 1/2	566.47.
	Higginbotham R. A. ap Rafael Padilla 20 Labors	575.570
	Harris R. C. guardian & heirs Arthur Tuckey 20	570
	Howard Edward by H. E. Walsan ap. 1/2	578.47.
	Henderson Wm. 1/2 Labors	584
	Haily Richard Lord 25 Labors	585
	Holdeman David by apique D. C. Brown	589
	Hagen John Heirs of	600
	Hargrove John by Paul Bowman ap	610

Blake Thos M.	2,083333	4yr Ws		56
Bailey & Smith Sears of		8/3 labors		537
Do Do		1/3		575
Bell George				577

Cleveland Daniel
Gallion Clement
Good & Jones D. ½ league
Goodman Hiram
Gilleland Pat.

57-837
196

572
573
600



Variation 11° 30' East

Plot of a League of Land Surveyed for James H Spillman Situated on the Brazos Rio West of the Colorado River being a part of the Land to which he is entitled by Virtue of Certificate No 18 Issued by the board of Land Commissioners for the County of Harrisburg for One League and Labor of Land. Appurtenant to the General Land Office for the United States of League No 3 Containing Seven Labors of Temporal Land and Eighteen Labors of Pasture Land.

I Certify the above League of Land was surveyed according to Law. Given under my hand in the Town of Bastrop 27th Oct 1838

Bartlett Sims C.S.C.B

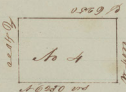

Variation 10 30 East

Plot of a League of Land surveyed for John Swearingen and George Brazeale for Swearingens of Conrad Overland assee situated on the Brazeale West of the Colorado River being part of the quantity of Land to which they are entitled by Virtue of Certificate No 110 Issued by the board of Land Commissioners for the County of Harrisburg for One League and One Labor of Land Appurtenant to the General Land Office for the United States of League No 4 Containing Seven Labors of Temporal Land and Eighteen Labors of Pasture Land

I Certify that the above League of Land was surveyed according to Law Given under my hand in the Town of Bastrop the 27th Oct 1838

Bartlett Sims C.S.C.B



Variation 10° 30 East

Plot of fourth League of Land as Surveyed for James A Wayne Ayres of Illinois West of the Colorado River on the Waters of the Rio Blanco being part of the quantity of land to which he is entitled by virtue of Certificate No 239 issued by the board of Land Commissioners for the County of Bexar for one third League of Land

Returned to the General Land Office for the field notes of fourth League No 3

Two Labors of Timpsical Land and four and ¼ Labors Pasture Land

I certify the above fourth league of land was Surveyed according to Law Given under my hand in Bastrop this 3d day of May 1838

Bartlett Simes C.S.C.B.



Variation 10° 30 East

Plot of one fourth League of Land Surveyed for Horatio Griffith Assignee of Williams Duty Situated West of the Colorado River on the Rio Blanco being part of the Land to which he is entitled to by virtue of Certificate No 239 Issued by the board of Land Commissioners for the County of Bastrop for one third League of Land

Returned to the General Land Office for the field Notes of fourth League of Land No 4 containing two Labors of Timpsical Land and four and one fourth Labors of Pasture Land

I certify the above fourth League of Land was Surveyed according to Law Given under my hand in the Town of Bastrop this 3d of May 1838

Bartlett Simes C.S.C.B.

Variation 10° 30 East

No 5

No 1 of One fourth League of Land Surveyed for Thomas C Swilen Situate West of the Colorado River on the Rio Blanco being a part of the Land to which he is entitled by virtue of Certificate No 170 Issued by the Board of Land Commissioners for the County of Nacogdoches for One third League & Labour to the General Land Office for the Field notes of One fourth League No 5 Containing three Labors Temporal Land and Four and One fourth Labors of Potrero Land

I Certify the above One fourth League of Land was surveyed according to Law Given under my hand in the Town of Bastrop 5th March 1838

Bartlett Sims Sr Cr

Variation 10 45 East

Survey for Horace Duffield of one Labor of Land Situated One half Mile West of the San Marcos Spring being a part of the quantity of Land to which he is entitled by virtue of Certificate No 110 Issued by the Board of Land Commissioners for the County of San Augustine beginning on the S W Corner of a Survey made for B Sims at a Stake from which an Elm 18 Inches in diameter bears S 45 E 30 vrs distant another Elm 16 inches in diameter bears N 12 W 8 vrs distant Thence S 45 W 1000 vrs Set a Stake from which a Musquite 8 inches in diameter bears N 86 E 30 vrs distant a Live Oak 10 Inches in diameter bears N 2 W 55 vrs distant Thence N 45 W 1000 vrs Set a Stake from which a Live Oak 12 Inches in diameter bears N 2 E 30 vrs distant another Live Oak 12 Inches in diameter bears N 75 E 7 vrs distant Thence N 45 E 1000 vrs intersecting the N W Corner of B Sims Labor N 45 E Stake from which a Live Oak 6 inches in diameter bears N 87 W 8 vrs distant an Elm 8 Inches in diameter bears N 75 E 8 vrs distant Thence S 45 E 1000 vrs to the beginning Containing One half Labor of Temporal Land and One half Labor of Potrero Land 2nd May 1838

Wm A Forse
A Gilbert Chainmen

John Harvey D S L & S

I John Harvey do solemnly declare under the Oath of my Office that the above Survey was made according to Law and since the opening of the Land Office May 2 1837

John Harvey D S L & S

I Certify that I have examined the within Survey and find it Correct and made according to Law Given under my hand in Bastrop

Bartlett Sims Co Surv



Variation 10°30 East

Survey for John W. Savage the Assignee of Thomas Sage of one Labor of Land Situated on the West Side of the San Marcos Spring One mile West of the San Marcos Spring being the residue of the quantity of Land to which he is entitled by Virtue of Certificate No 197 Issued by the Board of Land Commissioners for the County of Colorado Beginning on the S.W. Sandy Post Surveyed for H. Griffith a stake from which a Mustitle Bears N 10 E 30 vrs distant a Live Oak 10 Inches in Diameter bears S 43 E 55 vrs distant Thence S 45 W 1000 vrs to a Stake from which a Live Oak 12 Inches in Diameter bears N 45 W 8 vrs distant another Live Oak 12 Inches in Diameter bears N 27 E 10 vrs distant Thence N 45 W 1000 vrs to a Stake from which an Elm 6 Inches in Diameter bears N 72 W 4 vrs distant a Elm 10 Inches in Diameter bears N 65 E 10 vrs distant Thence N 45 E 1000 vrs to a Stake from which a Live Oak 12 Inches in Diameter bears N 72 E 8 vrs distant another Live Oak 12 Inches in Diameter bears N 25 E 7 vrs distant Thence S 45 E 1000 vrs to the beginning. Containing One Sitio Labor of Timbered Land and One half Labor of Pasture Land

May 2 1838

Wm. A. Jones
A. Elliot
J. Chairman

John Sandy D.S.C.B.

I John Sandy D.S.C.B. do solemnly swear that the above Survey was made according to Law and returned the opening of the Land Office

John Sandy D.S.C.B.

I Certify that I have examined the foregoing Survey and find it Correct and made according to Law

Given under my hand in the Town of Bastrop

Matthew Sims C.S.C.B.



Variation 10°30 East

Survey for Horatio Griffith A Grantee of Public Matrimony of One Sitio of Land Situated on the West side of the San Marcos One half Mile West of the San Marcos Spring being a part of the Lands to which he is entitled by virtue of Certificate No 292 Issued by the Board of Land Commissioners for the County of Colorado & Gonzales beginning on the S.W. Corner of Survey No 2 surveyed for J. H. Forsyth at a Stake from which a Live Oak 12 Inches in Diameter bears S 44 W 5 vrs distant another Live Oak 10 Inches in Diameter bears N 45 E 24 vrs distant Thence N 45 W 1000 vrs to a Stake from which a Live Oak 10 Inches in Diameter bears N 10 E 3 vrs distant another Live Oak 10 Inches in Diameter bears N 45 E 4 vrs distant Thence N 45 W 1000 vrs

at a Stake from which an Elm 6 Inches in diameter bears S 75 W 4 Vrs distant an Elm 4 Inches in diameter bears at 54 W 4 Vrs distant Thence N 45 E 1000 Vrs at a Stake from which an Elm 6 Inches in diameter bears S 75 W 4 Vrs a Cedar 10 Inches in diameter bears 163 E 10 Vrs distant Thence N 45 E 1000 Vrs to the beginning Containing ½ Labor of Timbered Land and ½ Labor of pasture Land May 2 1838

W A Jones
A Gilbert Chainmen

John Hanby D.S.B.B

I Certify that the above survey was made since the Opening of the Land Office and according to Law

John Hanby D.S.B.B

I Certify that I have examined the foregoing survey and find it Correct and made according to Law

Given under my hand in Bastrop May 2 1838

Bartlett Sims Ass't B.B

Variation 10°30' East.

Survey for A.W. Caffield Assignee of Thousand Yara
for One Labor of Land situated on the west side of the San Marcos &
Missouri of the San Marcos Spring being a part of the quantity of Land
to which he is entitled by virtue of Certificate No 46 issued by the Board
of Land Commissioners for the County of Colorado beginning on the
SW Corner of Survey No 3 Made for A. Caffield at a stake & mound from which
a Live Oak 10 Inches in diameter bears N 10 E 3 vrs distant another Live
Oak 10 Inches in diameter bears N 45 E 6 vrs distant Thence N 45 W 1000 vrs
at a stake & mound from which a Live Oak 20 Inches in diameter bears N 81
W 3 vrs distant Another Live Oak 12 Inches in diameter bears N 15 W
114 vrs distant Thence N 45 E 1000 vrs at a stake & mound from which an Elm 8 Inch
es in diameter bears N 45 W 1 vr Distant Another Elm 4 Inches in diam
eter bears N 80 W 3 vrs distant Thence N 45 E 1000 vrs at a stake & mound
whence a Live Oak 8 Inches in diameter bears N 78 E 8 vrs distant an
Elm 4 Inches in diameter bears N 54 W 4 vrs distant Thence N 45 E 1000
vrs to the beginning Containing One Labor of Timbered Land and One Labor
of Pasture Land May 3 1858

Wm A Jones
A Elliot

John Hardy D.S.M.C.

I John Hardy Deputy Surveyor for the County of Bastrop do solemnly
swear under the Oath of my Office that the above survey was made
since the opening of the Land Office and according to Law

John Hardy D.S.M.C.

I do Certify that I have examined the within survey and found it
Correct and made according to Law Given under my hand Bastrop
May 3 1858

Bartlett Simms C.S.M.C.



Variation 11° 30' East

Survey for John H. Hanny Assignee of Marcus Ottery
Meeting of Twenty Labores of Land situated on the
West Side of the Colorado River County Fox Bates State
of Bastrop being the quantity of Land to which he is entitled by virtue of Certificate
No 458 Issued by the Board of Land Commissioners for the County of Bastrop
Beginning on the South boundary Line of Survey No 8 Surveyed for John
P Austin at a Stake and mound thence S 45 E 5999 vrs set a
stake and mound a Mound Thence S 45 E 5999 vrs set a stake and made a
Mound thence N 45 E 5999 vrs set a Stake from which a Mustache bears
1 W 2 vrs distant 10 Inches in diameter another Mustache 6 Inches in
diameter bears 1 W 6 vrs distant thence N 45 W 5999 vrs to the place
of Beginning Containing Nine Labores of Timpral Land and seventeen
Labores of Pasture Land This 3rd day of May 1838

Wm H Flores
A E Angelony Chainmen

John Harvey D S B C

I John Harvey do solemnly swear under the Oath of my Office
that the above survey was made prior to the opening of the Land Office
and according to Law

John Harvey D S B C

I Certify that I have examined the within survey and find
it correct and made according to Law

Given under my hand in
Bastrop May 4 1838

Franklin Sims C S B C

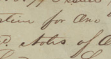

Variation 10 30 East

Plot of One fourth League of Land surveyed for
Wm H Flores Situated West of the Colorado River in Orange County being
part of the quantity of Land to which he is entitled by virtue of
Certificate No 179 Issued by the board of Land Commissioners of the County of
San Augustine for One League of Land Affirmed to the General Land Office
for the Said State of One fourth League No 1 Containing 2 Labores of
Timpral Land and four and ½ Labores of Pasture Land

I Certify the above fourth
League of Land was surveyed according to Law Given under my hand
in Bastrop May 5 1838

Franklin Sims C S B C



Survey No 16 for Wilson Littlejohn and by him transferred to Isaac Campbell of twenty Six Labores of Land being the quantity of Land to which he is entitled by virtue of a Certificate No 1078 Issued by the Board of Land Commissioners for the County of San Augustine Situated on the East Side of the Colorado River on Hamiltons Creek Beginning on the SW Corner of Survey No 15 Thence S 50 W 4000 vrs to a stone mound thence N 22 W 2000 vrs to Hamiltons Creek 6500 vrs to a stake and mound thence N 78 E 2500 vrs to the Creek 1000 vrs to a stone mound thence S 12 E 2000 to Hamiltons Creek 6500 vrs to the place of beginning Containing eight Labors of Timbered Land and Eighteen Labors of Prairie Land

Mr A Dorlatteu
Wm A Fow

John Harvey D.S.B.C.

I John Harvey Deputy Surveyor for the County of Bastrop do solemnly declare under the Oath of my Office that this survey was made since the opening of the Land Office and agreeably to Law February 23 1839

John Harvey D.S.B.C.

I Certify that I have examined the foregoing Field notes and find them Correct and the survey made according to Law Given under my hand in the Town of Bastrop March 15th 1839

Bastrop Texas D.S.B.C.



Variation 16° 30 East

Survey No 2 for James C Hamilton assignee of George H Newood of 25 Labors of Land being a part of the quantity of Land to which he is entitled by certificate No 279 issued by the board of Land Commissioners for the County of San Augustine Situated on the San Antonio road three miles east of the Guadaloupe River beginning on the SW Corner of Lot No 1 as a stake thence N 45 E 1540 vs to a branch Corner South Continuing to 2700 vs thence N 45 E 1587 vs to Corner put a stake and made a mound thence N 45 W 6000 vs to Corner set a stake from which a Live Oak 20 Inches in diameter brears S 64 E 45 vs and a Ash 10 Inches in diameter brears S 38 E 50 vs distant thence S 45 E 6000 vs to the place of beginning containing 13 Labors of Timbered Land and 12 Labors of Prairie Land this 7th May 1838

W. McTowe
A Elliot

John Harvey D.S.C.B.

I John Harvey Deputy Surveyor for the County of Bastrop, do solemnly swear that the foregoing survey was made according to Law and since the Opening of the Land Office

John Harvey D.S.B.

Sworn and subscribed before me this 7th May 1838

Bastrop C.C.B.

I certify that the foregoing survey has been examined by me and found correct and made according to Law Given under my hand in Bastrop 7th May 1838

Bastrop C.C.B.



Survey for Elijah Cyples of Travis Co
Labor of Land situated on the West side of the Colorado River Sum
by for Mile N W of Bastrop being the Quantity of Land to which he
is entitled by virtue of Certificate No 345 issued by the Board of Land
Commissioners for the County of Bexar, beginning for the South
of the South West Corner of a Live Oak Grand Dying on the Colorado
River and on Onion Creek, Set a Stake and made a Mound, Thence N 60
W 170 vrs to a branch Comes N E 310 vrs set a stake and made a mound,
Thence N 60 W 170 vrs to Branch Comes N E 260 vrs to another Branch Comes N
E 150 vrs set a stake and made a mound, Thence N 140 vrs to a branch
Comes N E 300 vrs set a stake On Onion Creek from which an Elm 16 In
ches in diameter bears N 40 W 3 vrs distant and a Black Jack 8 Inches in
diameter bears S 48 W 3 vrs distant Thence S E 80 vrs with the West
boundary Line of the 11 League Survey to the beginning Containing 9
Labors Superficial Land and Seventeen Labors of Pasture Land 20th
Oct 1838

Wm A Fawn
A Oglesby

John Harvey D S B C

I John Harvey a Deputy Survey for the County of Bastrop do solemnly
swear that the above Survey was made since the opening of the Land
Office and according to Law

John Harvey D S B C

I Certify that I have examined the above Survey and find it Correct
and according to Law Given under my hand in Bastrop April
21st 1838

Bartlett Sims C S B C



Variation 10° 30' East

Survey of Land Warrant for One Labor of Land situated on the east side of the Colorado River thirty Six Miles above Bastrop being a part of the Quantity of Land to which he is entitled to by Virtue of Certificate No 156 Issued by the Board of Land Commissioners for the County of Bastrop beginning at the S.W. Corner of survey known as No 4 Commencing on the Center of the mouth of Shoal Creek thence S 60 W 500 vrs to a stone Corner from which an Elm brears S 17 E 9 vrs and Elm marked X, brears S 75 W 1400 thence S 30 W 2050 vrs to the S.E. Corner on the River a stake from which Pecan Marked X, brears S 11 E 5 vrs distant and a Hackberry Mark X brears S 75 W 8 vrs thence N 60 E 500 vrs down the Meanders of the River to the mouth of Shoal Creek for Corner of Survey Containing One Labor of Tenperal Land

Jos Hayes
Wm Hornsby

Thos A. Mays D.S.C.B.

I Thos A. Mays D.Surv. Surveyor for the County of Bastrop do solemnly swear under the oath of my Office that the above survey was made before the Opening of the Land Office and according to Law

Thomas A. Mays D.S.C.B.

I do certify that I have examined the foregoing survey and field notes and made according to Law Given under my hand at Bastrop

Bartlett Sims & Co



Variation 10° 30' East

Plat of One fourth League of Land pursuant for Survey Bacon Situated on the East side of the Guadalupe River being a part of the Land to which he is entitled by Virtue of Certificate No 156 Issued by the Board of Land Commissioners for the County of San Augustine for One League and One Labor of Land Assigned to the General Land Office for the Fifth Class of ¼ Leagues No 1 Four Labors and One fourth Labor of Tenperal Land and four Labors of Pasture Land

I certify the above Fourth Leagues of Land was surveyed according to Land Law under my hand in the Town of Bastrop May 18 1838

Bartlett Sims & Co

Variation 10° 30 East

Survey for Alfred Britton Assignee of James W. Williams of Eight and One third Labors of Land being the quantity of Land to which he is entitled by Order of Certificate No 233 Issued by the Board of Land Commissioners for the County of Bastrop situated on the West side of the Colorado River and Coast of the Blanco beginning on the S.E. Corner of League No 2 on the Colorado as a stake Land, thence a Hackberry 12 inches diameter bears South 27 W 23 vrs distant thence N 45 E 2816 vrs at a stake Land which a Hackberry 8 inches diameter bears N 66 W 90 vrs distant and a Mustard 9 inches diameter bears S 74 W 90 vrs distant thence N 45 W 2816 vrs at a stake and mound thence S 45 W 2816 vrs at a stake Land which a Live Oak 10 inches diameter bears S 30 W distant another Live Oak 8 inches diameter bears S 10 W dist thence S 45 E 2816 vrs to the place of beginning containing three Labors of Surveyed Land and Five and One fourth Labors of Pasture Land this 21st May 1838

Jas Brooks
W Campbell Chainmen

John Stanley D.S.C.B.

I John Stanley Deputy Surveyor for the County of Bastrop do solemnly declare under & by virtue of my Office that the above survey was made since the Opening of the Land Office and according to Law

John Stanley D.S.C.B.

I Certify that I have examined the foregoing survey and find it correct and made according to Law

Given under my hand in the Town of Bastrop May 21st 1838

Bartlett Sims C.S.C.B.



Variation N: 30 East

Survey for Alfred Horton assignee of Mrs Morgan Clark of Bolan Colony of Land being the residue of the quantity of Land to which he is entitled by virtue of Certificate No 276 Issued by the Board of Land Commissioners for the County of Nacogdoches Which Mrs Clark assigned to Horton Situated in Milam Dist No 1 of Bastrop On the San Antonio River and on the Waters of Plumb Creek beginning on the S E Corner of League No 4 assigned to William Hemfield as a stake and Mound Thence N 15° 20° E 5550 vrs to the S W Corner of No 1 on Plumb Creek Leaving for Corner Stewart at 6 vrs a stake from which a Mus Hick 10 Inches in diameter bears N 20° E 30 vrs distant and a Live Oak 10 Inches diameter bears N 20° E 30 vrs distant Thence N 45° W 2140 vrs to the West spring of said Creek 1837 vrs at the Mouth spring of Co 0950 vrs at a stake from which a Willow 8 Inches diameter bears N 60° E 20 vrs distant Thence N 20° W to the Middle spring of Plumb Creek 15 80 vrs to the West spring of said Creek 2470 vrs at a stake from which a Mus Hick 10 Inches in diameter bears N 85° E 85 vrs distant Thence N 45° E 6160 vrs to the beginning Containing 895 Labors of Surveyed Land and Five and One Tenth Labors of Pasture Land this 21 May 1838

John Harvey D S B C

Jos Brooks
W Campbell } Chainmen

I John Harvey Deputy Surveyor for the County of Bastrop do solemnly swear and affirm that the above survey was made according to Law Given under my hand in Bastrop May 21 1838

John Harvey D S B C

I certify that I have examined the within Field Notes and Plat thereon Correct and the Survey made according to Law Given under my hand in the Town of Bastrop February the 16th 1838

Bartlett Sims Ass S B C



Navigation No 36 East

Survey for William S Oldham of Twenty Six Labors of Land Situate on the West Side of the Colorado River Fayette County Texas N.W of Bastrop being the quantity of Land to which he is entitled by virtue of a Certificate No 71 Issued by the Board of Land Commissioners for the County of Brazoria bearing date the 4th day of September 1838 to William S Austin as a stake and mound thence S 600 vrs to a branch Cottonwood Corner S 2100 vrs to a Branch Corner S 600 vrs to a stake and mound, thence S 80 E 1350 vrs to a branch Corner N 60 E 1350 vrs to a stake and mound, thence N 45 E 4000 vrs to a stake and mound, thence N 45 W 1740 vrs to a branch Corner N E 2 Varas to a Branch Corner N E 600 vrs to a stake Branch Corner N E 1500 vrs to the beginning Containing Twenty Six Labors of Surveyed Land and Together Eleven of Pasture Land the 20th of April 1838

Wm A Jones
C A Cayton Chains

John Hardy D S C B

I John Hardy deputy surveyor for the County of Bastrop do solemnly swear that the above survey was made upon the Opening of the Land Office and according to Law

Given under my hand April 20th 1838

John Hardy D S C B

I Certify that I have examined the above survey and found it correct and made according to Law

Given under my hand in Bastrop April 20 1838

Stockton Jones C S C B



Variation 10° 30' East

Survey for 5 Labors (Braos of W Wood of County for 5 Labors of Land being a part of the Quantity of Land to which he is entitled by virtue of Certificate No 33 Issued by the Board of Land Commissioners for the County of Bastrop Situated on the Rio Blanco S of the San Antonio Road Beginning 1000 Vrs West of the Rio Blanco on a Stake from which an Elbow 10 Inches diameter bears N 25 E 10 Vrs Distant thence North 45 E 5000 Vrs to the Rio Blanco 5000 Vrs set a Stake from which a Hackberry 12 Inches diameter bears N 75 W 30 Vrs Distant thence S 45 W 4700 Vrs to the Rio Blanco Crossed S 30 Vrs down 5000 Vrs set a Stake and make a Mound thence S 45 W 5000 Vrs to the Beginning Containing Seven Labors of Timbered Land and Eighteen Labors of pasture Land May 21 1885

James Brooks
W Campbell Chainmen

John Harvey D S C B

I John Harvey Deputy Surveyor for the County of Bastrop do Solemnly Swear that the above Survey was made since the opening of the Land Office and according to Law Given under my hand

John Harvey D S C B

I certify that I have examined the above Survey and find it correct and the same made according to Law

Given under my hand Bastrop 21st of April 1885

Bartlett Jones C S C B



Variation 10° 30 East

Plat of a League of Land Surveyed for M.C. Peyton Assignee of James W. Whitaker situated West of the Colorado River on the S.E. Waters being a part of the quantity of Land to which he is entitled by Virtue of Certificate No 86 Issued by the Board of Land Commissioners for the County of Colorado for One Labor and One League and One Labor of Land

Assumes to the General Land Office for the Field Notes of One League No 7 Nine Labors of Improved Land and Eighteen Labors of Pasture Land

I Certify the foregoing League of Land was surveyed according to Law Given under my hand in the Town of Bastrop this 17th May 1838

Bartlett Sims C.S.C.B



Variation 10° 30 East

Plat of One fourth League of Land Surveyed for John Baldwin Assignee of M Woods deceased situated West of the Colorado River on Smithmans Creek being part of the Land to which he is entitled by Virtue of Certificate No 197 Issued by the Board of Land Commissioners for the County of Colorado for One third League of Land

Assumes to the General Land Office for the Field Notes of 1/4 League No 14 Nine Labors of Improved Land and Four and One fourth Labors of Pasture Land

I Certify the above One fourth League of Land was surveyed according to Law

Given under my hand in Bastrop this 21st May 1838

Bartlett Sims C.S.C.B

Returned to the Board



Variation 10° 30' East

Plot of One Fourth Leagues of Land surveyed for

John Bellin × Situated in Bastrop County



Variation 10° 30 East

Plot of a League of Land surveyed for M.J. Peter Eyeman of St Aug Situated on the Nine Mance Woes of the Colorado River being a part of the Land to which he is entitled by virtue of Certificate No 350 Issued by the Board of Land Commissioners for the County of Salado for One League and One Labor of Land Referenced to the General Land Office for the Field Notes of League No 5 from Labors of Simpson Land Register Labors of Preston Land

I certify the above Diagram of Land was surveyed according to Law Given under my hand Bastrop May the 9 1838

Franklin Sims D.S.C.B.



Variation 10° 30 East

Plot of a League of Land Surveyed for Mr J Poston Assignee of Thomas Blackmon Situated West of the Colorado River On the Rio Blanco being a part of the quantity of Land to which he is entitled by Virtue of Certificate No 330 Issued by the board of Land Commissioners for the County of Sabine For a League and One Labor of Land Appointed to the General Land Office for the Field Notes of League No 9 Situ Labores of Temporal Land and Eighteen Labores of Pasture Land

I Certify that I have examined the foregoing Survey and found it Correct and the Survey made according to Law Given under my hand in Bastrop

17th May 1838

Barthlt Sims C S L B



Variation 10° 30 East

Plot of a League of Land Surveyed for Mr J Poston Assignee of Robert Lafayette Situated On the Rio Blanco West of the Colorado River being part of the quantity of Land to which he is entitled by Virtue of Certificate No 344 Issued by the board of Land Commissioners for the County of Sabine For One League and One Labor of Land Appointed to the General Land Office for the Field Notes of League No 10 Situ Labores of Temporal Land and Eighteen Labores of Pasture Land

I certify the above Leagues of Land was surveyed according to Law Given under my hand Bastrop May 19 1838

Barthlt Sims C S L B



Plot of a League of Land surveyed for Mr J Peters Assignee of D C Brady Situated West of the Colorado River On the Rio Blanco being a part of the Land to which he is entitled by Virtue of a Certificate No 345 Issued by the Board of Land Commissioners for the County of Bastrop Of One League and One Labor of Land Attorned to the General Land Office for the Said Peters of League No 19 Nine Labors of Timpered Land and Eighteen Labors of Pasture Land

I Certify that the above League of Land was surveyed according to Said Field notes made in my presence in Bastrop 19th May 1838

Bartlett Sims & S.C.B.



Survey No 6 of One League and Labor of Land for John A Burns Assignee of James S Mowery Situated 9 Miles East of the Guadalupe River and three Miles South of the San Antonio Road Being the quantity of Land to which he is entitled by Virtue of Certificate No 101 Issued by the Board of Land Commissioners for the County of San Augustine Beginning at the West Corner of No 1 on Old Survey for Samuel Craft Thence S 45 W 5000 vs and Corner on Stake and mound Thence S 45 W 6500 vs to Stone mound in Prairie Thence S 45 E 5200 vs to the North Corner of said No 1 Thence N 45 E 8000 vs with the line of said No 1 to the place of beginning Containing 12 Labors of Timpered Land and 14 Labors of Pasture Land Dec 21st 1838

John Harvey D.S.C.B.

A Campbell
A Gilbert
Chainmen

I John Harvey Deputy Surveyor for the County of Bastrop do solemnly declare under the Oath of my Office that the above Survey was made since the Opening of the Land Offices and according to Law

John Harvey D.S.C.B.

I Certify that I have examined the foregoing plat and field Notes and find them Correct and the Survey made according to Law Given under my hand in Bastrop March 5 1839

Bartlett Sims C.S.C.B.



Variation 10° 30 East

Plot of a League of Land surveyed for A W Coffield Assignee of Pleasant Young Situated On Bovin Creek Guadaloupe River being part of the quantity of Land to which he is entitled by Virtue of Certificate No 144 Issued by the Board of Land Commissioners for the County of Sabine for One League of Land and One Labor and Transfered to Lycurgus E Griffith by A W Coffield Refference to the General Land Office for the field notes of League No 2 Seven Labors Temporal Land and Eighteen Labors Pasture Land

I certify the foregoing League of Land was surveyed according to Law Given under my hand in the Town of Bastrop 24th of May 1838

Bartlett Sims C S C B



Variation 10° 30 East

Survey for Thomas B Westbrooks of Six and three fourth Labors of Land Situated on the West Side of the Colorado River thirty Miles S West of Bastrop being a part of the Land to which he is entitled by virtue of Certificate No 134 Issued by the Board of Land Commissioners for the County of Jasper begining on the S E corner of League No 1 On Plumb Creek at a stake from which a Muskeat 8 Inches diameter bears S 20 W 5 vrs distant another Muskeat 6 Inches diameter bears N 45 W 25 vrs distant thence N 35 E 2200 vr. Set a stake from which a Muskeete bears N 38 W 5 vrs distant 8 Inches in diameter thence N 45 W 3046 3/10 vrs set a stake and made a mound thence S 45 W 2100 vrs Intersecting the boundary Line of League No 1 at a stake and mound thence S 45 E 3446 3/10 vrs to the begining Containing 2 Labors of Temporal Land and four and three fourth Labors of Pasture Land this 23 of May 1838

Jos Brooks
Wm Campbell } Chainers

John Hardy D S C B

I John Hardy Deputy surveyor for the County of Bastrop do solemnly swear that the above survey was made since the opening of the Land Office and according to Law

John Hardy D S C B

I certify that I have examined the above survey and find it Correct and made according to Law

Given under my hand in Bastrop 23 of May 1838

Bartlett Sims C. S. C B



Variation 11° 30 East

Survey for Miller & Holmes of Legal and Authentic Subdivision of Land situated on the West Side of Colorado River on the Waters of Plum Creek thirty Miles SW of Bastrop containing the quantity of Land to which he is entitled by Virtue of Certificate No 229 Issued by the Board of Land Commissioners for the County of Bastrop beginning on the N E Cor of survey No 2 as a Stake from which a Willow 8 Inches in diameter bears N 60 W 20 Vrs distant thence S 45 W 60 Vrs to the mouth spring of Plum Creek 1500 Vrs to the West spring of said Creek Course N 45 W 2475 at a stake from which a Hackberry 8 Inches diameter bears N 11 W 75 Vrs distant and a Mustard 10 Inches in diameter bears N 45 E 15 Vrs distant thence S 45 E 3340 Vrs set a stake and made a Mound thence S 45 W 1400 set a Stake from which a Hackberry 8 Inches in diameter bears N 63 W 9 Vrs distant and a Mustang 9 Inches Diameter bears S 15 W 85 Vrs distant, thence N 45 E 3026 Vrs set a stake and made a mound thence N 45 E 2250 Vrs to mouth spring of Plum Creek 3375 Vrs set a stake and made a mound thence S 45 E 1655 Vrs to the place of beginning Containing 3 Sabres of Timbered Land and Five and One third Sabres of Pasture Land 24th of May 1838

Sol Brookes
W Campbell Chainmen

John Harvey D. S. C. B.

I John Harvey Deputy Surveyor for the County of Bastrop do solemnly swear that the above Survey was made according to Law and Signed the Oath of the Land Office

John Harvey D. S. C. B.

I do certify that I have examined the within Survey and found it correct and made according to Law

Given under my hand in the Town of Bastrop May 24 1838

Westbrook Sims C. S. C. B.

2886
3646
6532

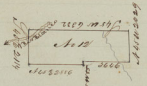

Variation 10° 30 East

Survey for Wm Austin of Austin and a half Leagues of Land situate west of the Colorado River on the Rio Blanco being a part of the quantity of Land to which he is entitled by virtue of Certificate No 1600 issued by the board of Land Commissioners for the County of Milby bearing on the West boundary Line of League No 3 on Rio Blanco and on the N E Corner of No 11 at a stake from which a Live Oak 10 Inches in diameter bears E 35 W distant another Live Oak 8 Inches in diameter bears S West distant, thence N 45 E 2886 vrs to the N E Corner of No 11 at a stake and mound thence N 45 W 15 vrs to a stake and mound thence N 45 E 2332 vrs to the West prong of Plum Creek 3646 vrs at a stake and mound, thence N 45 W 2029 vrs at a stake and mound thence S 45 W 6532 vrs to Rio Blanco 6332 vrs at a stake and mound thence S 45 E 300 vrs to Rio Blanco Course S 2014 vrs to the beginning Containing four Leagues of Imprimed Land and one quarter and a half Leagues of Pasture Land 24th May 1838

Surveyed 13 March 1838
W Campbell Chainmen

John Hardy D S C B

I John Hardy Deputy Surveyor for the County aforesaid do solemnly swear that the above Survey was made according to Law and since the opening of the Land Office

John Hardy D S C B

I certify that I have examined the within survey and found it Correct and made according to Law

Given under my hand Beatrop May 24 1838

Bartlett Sims C S C B



Variation 6° 30 East

I, Levy Jo William Porter of Right and on their Lines of Land Situated on the West side of the Colorado River Thirty Miles S to of Bastrop being the quantity of Land to which he is entitled by virtue of Certificate No 858 Issued by the Board of Land Commissioners for the County of Shelby beginning on a Post Oak Corner of League No 7 assigned for the A Cotton as a stake and Mound thence West 2760 vrs and set a stake and made a mound thence N 2463 vrs intersected the Eleven any Line of Survey No 3 on Onion Creek at a stake and mound thence E 1800 to the S E Corner of No 3 as a stake and mound thence N 1250 vrs to the N E Corner of No 3 on Onion creek at a stake and mound thence E 1230 vrs to the N E Corner of No 1 at a stake and mound thence South 3713 vrs to the beginning Containing 3 Leagues of Surveyed and 6/10 Leagues of Scalers Land this 24th May 1838

Jos Bowles
W Campbell Chains

John Henry D S C B

I Certify that the above survey was made since the opening of the Land Office and according to Law

John Henry D S C B

I Certify that I have examined the above survey and find it Correct and made according to Law Given under my hand in Bastrop May 24th 1838

Bartlett Sims C S C B



Vacation N° 51 East

Survey No 2 Written of Timber and a half Labors of Land situate On the West side of the Colorado River Thirty Miles West of Bastrop being a part of the quantity of Land to which he is entitled by virtue of the Act of Congress Act 184 passed by the Board of Land Commissioners for the County of Bastrop beginning at the S.E. Corner of Survey No 47 made for Ann Corbin at a stake and Mound thence N 45 W 1960 vrs to a stake and mound a Mound thence N 45 W 1760 vrs to a Branch Cotton Wood 30 inches dia thence N 45 W 2190 vrs to a Branch Cotton Wood 24 inches dia at a stake and mound a mound thence N 45 E 10000 vrs intersected the Westerly line of Survey No 47 at a stake and mound thence S 45 E 2950 vrs to the beginning Containing three Labors of Timbered Land and three and a half Labors of Prairie Land 24th May 1838

Jos Brooks
W Crockett Chainmen

John Hendy D.S.C.B

I John Hendy Deputy Surveyor for the County of Bastrop do solemnly swear that the above survey was made since the Opening of the Land Office and according to Law

John Hendy D.S.C.B

I certify that I have examined the foregoing survey and find it correct and made according to Law

Given under my hand Bastrop 24th May 1838

Beattie Sims C.S.C.B

76



Variation 16° 30' East

Survey No 1 for A. M. Hughes Assignee of Samuel Little of Six Labores of Land Situate on the West side of the Colorado River Thirty Miles N. W. of Bastrop being a part of the Quantity of Land to which he is entitled by Virtue of Certificate No 229 Issued by the Board of Land Commissioners for the County of Shelby beginning on the S.E. Corner of No 2 on a Stake from which a Mustang 8 Inches diameter bears S 15 E 30 vrs distant another Mustang 10 Inches in diameter bears S 43 E 60 vrs distant Thence S 45 W 619 vrs Crossing on a Mustang 8 Inches in diameter, Thence N 45 W 160 vrs set a Stake from which a Mustang 10 Inches in diameter bears S 26 W 2 vrs distant another Mustang 8 Inches in diameter bears S 25 E 20 vrs distant, Thence S 45 W 350 vrs set a Stake from which a Mustang 10 Inches in diameter bears S 66 W 2 vrs distant another Mustang 8 Inches in diameter bears S 23 E 2 vrs distant) Thence S 45 W 350 vrs set a Stake from which a Mustang 8 Inches in diameter bears S 35 W 3 vrs distant another Mustang 8 Inches in diameter bears S 7 E 25 vrs distant, Thence N 45 W 10 50 vrs to a Burned Corner N. E 1350 vrs to a Stake and made a mound, thence S 45 W 2500 vrs set a Stake from which a Mustang 6 Inches in diameter bears S 76 E distant another 10 Inches in diameter bears S 76 E 10 vrs distant Thence N 45 W 200 vrs set a Stake and made a mound, thence S 45 E 5619 vrs set a Stake and made a mound thence N 45 E 3100 vrs to the place of beginning Containing three Labores of Original Land and four Labores of Pasture Land 24th May 1838

Jas Brooks
W Campbell } Chainmen

John Harvey D.S.C.B.

I John Harvey Deputy Surveyor for the County of Bastrop do Solemnly Swear that the above Survey was made prior the opening of the Land Office and according to Law

John Harvey D.S.C.B.

I Certify that I have examined the within Survey and find it Correct and made according to Law

Given under my hand in Bastrop

May 24th 1838

Bartlett Sims C.S.C.B.



Variation 16° 30 East

Survey for S. M. Hays Assignee of Samuel Little of Forty Salons of Land situated on the west side of the Colorado River Sixty miles West of the Bastrop being a part of the Quantity of Land to which he is entitled by virtue of Certificate No 209 issued by the Board of Land Commissioners for the County of Milby beginning on the N.E. Corner of No 7 as a stake and mound, thence N 45 W 3704/100 vrs to a stake and mound, thence N 45 E 460 vrs to a stake and mound, thence S 45 E 3704/100 vrs to a stake and mound, thence S 45 W 2300 vrs to the N.W. Corner of survey No 8 for a Corner as a stake and mound thence S 45 E 1900 vrs to the beginning Containing Forty Salons of Timbered Land and Fourteen Salons of Prairie Land 24th May 1838

Jno Bowles
M Campbell } Chainmen

John Hanby D.S.C.B.

I John Hanby as Surveyor for the County of Bastrop do solemnly swear that the above survey was made prior to the opening of the Land Office and according to Law

John Hanby D.S.C.B.

I do certify that I have examined the foregoing survey and find it correct and made according to Law

Given under my hand this 13th day of Bastrop 24th May 1838

Jno Hall Sims C.S.C.B.



Variation 10° 30 East

Survey for Elk Prospect &c



Variation 10° 30 East

Plat of a League of Land Surveyed for John Talbot Situated on Prairie Creek West of Colorado River being part of the Land to which he is entitled by Virtue of Certificate No 695 Issued by the Board of Land Commissioners for the County of Harrisburg for One League and One Labor of Land Transmitted to the Principal Land Office for the Gulf States of League and Seven Labors of Temporal Land and Eighteen Labors of Pasture Land

I certify the foregoing League of Land was surveyed according to Law

Given under my hand in the Town of Bastrop this 28th of May 1838

Randle Simms D.S.C.B.

The above survey is situated in Bastrop County



Variation 10° 30 East

Survey No 16 made for Andrew Young Jun Eight and One third Labors of Land Situate 12 miles to the East of the Colorado River Fayette Miles about Bastrop lying the quantity of Land to which he is entitled by virtue of a Certificate No 9 Issued by the Board of Land Commissioners for the County of Bastrop Beginning at James Standifords A K Corner as a Stake from which a Post Oak marked S bears N 10 E 33 vrs off and a do marked X bears N 85 E 24 vrs off thence S 80 E 250 vrs to a Stake from which a Post Oak marked SS y bears S 17 W 10 vrs and a do Marked X bears S 78 E 13 vrs off thence N 10 E 2478 vrs to a Stake Corner on the branch West fork of Sandy Creek from which a Post Oak marked T bears N 68 W 10 vrs and a do marked TT bears N 8 W 8 vrs distant thence N 62 W 250 vrs to a Stake intersecting the East Line of Mrs Standifords Old survey from which Post Oak marked T bears S 78 W 7 vrs off a do marked TT bears N 8 E 8 vrs distant thence S 32 W 247 3 vrs to the place of beginning Containing Four Labors of Surveyed Land and three and one third Labors of Pasture Land April 13 1838

M Simmons
R Sellman } Chains

Thos H Mays S S C B

I Thomas H Mays Deputy surveyor for the County of Bastrop do Solemnly swear that the above survey was made since the opening of the Land Office and according to Law April 13 1838

Thos H Mays S S C B

I Certify that I have examined the within survey and find it correct and made according to Law

Given under my hand in Bastrop the 13th day of April 1838

Barthlt Sims C S C B

P S this survey was transcribed here through Mistake it belongs to Bastrop County



Survey for the Heirs and representatives of Sarah Wells of Winston and a half Salems of Land Situate on the west Side of the Colorado River Twenty miles West of Bastrop being the quantity of Land to which they are entitled by virtue of Certificate No 278 issued by the board of Land Commissioners for the County of Matagorda Beginning on the W boundary Line of Bryan No 4 surveyed for Wm Hollopeter as a Stake and mound Thence S 35 E 960 vrs to a branch Cornus & 2500 vrs to a Stake from which a Mustitat 8 Inches in diameter bears S 18 E distant another Mustitat 4 Inches in diameter bears S 76 W 10 vrs distant marked X Thence N 45 E 3540 vrs to a Branch Cornus & 3400 vrs to a Stake from which a Mustitat 8 inches in diameter bears a 3 W N 60 E distant another mustitat 6 Inches in diameter bears S 60 E 50 vrs distant Thence N 45 W 2500 vrs to a Stake from which a Hackberry 4 inches in diameter bears N 30 W 25 vrs distant Thence S 35 W 3400 vrs to the beginning Containing 4 Salems of Timbered Land and Nine and ¼ Salems of Pasture Land May 25 1838

Val Burnett
Wm Caufield
Chains

John Harvey D S C B

I John Hardy Deputy Surveyor for the County of Bastrop do solemnly swear that the above survey was made since the Opening of the Land Office and according to Law Given under my hand

John Harvey D S C B

I Certify that I have examined the within survey and find it Correct and made according to Law Given under my hand in Bastrop this 28th day of May 1838

Barthett Sims C S C B



Variation 10° 30' East

Survey for Augustus Hinchlow of Bastrop and One third Labors of Land Situated on the West side of the Colorado River County Bastrop West of Bastrop being the quantity of Land to which he is entitled by virtue of Certificate #239 Issued by the Board of Land Commissioners for the County of Mattagorda beginning on the West boundary Line of #61 at a stake from which a Mustick 10 Inches in diameter Marked X bears S 32 W 8 vrs distant and another Mustick 6 Inches in diameter bears S 78 W 10 vrs distant Thence E 880 vrs to a stake from which a Mustick bears S E 30 vrs distant another Mustick bears S 65 E 6 vrs distant Thence N 45 W 1000 vrs to a stake and mound a Mound Thence S 45 E 1331½ vrs to a stake and mound in the S. Bank of Gov Clopsenda Thence S 45 E 1000 vrs to the S E Corner of #61 Thence S 45 E 2100 vrs to the beginning Containing 3 Labors of Arable Land and Grass and One third Labors of Pasture Land This 1st day of June 1838

J. H. Bronaugh
W Campbell Chainmen

John Harvey D.S.C.B.

I John Harvey Deputy Surveyor for the County of Bastrop do solemnly swear that the above Survey was made since the opening of the Land Office and according to Law

John Harvey D.S.C.B.

I certify that I have examined the within Survey and find it correct and made according to Law

Given under my hand in Bastrop June 1st 1838

Burleson Surv C.S.C.B.

32

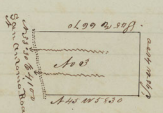

Variation 10° 30' East.

Survey No Ninety Seven of Twenty Five Labors of Land Situated on the West Side of the Colorado River in the Land Commissioners Board and Trust of Guadalcanal So marked being a part of the Land to which She is entitled by virtue of Certificate No Issued by the Board of Land Commissioners for the County of Fayette beginning on the S E Corner of Survey No 96 at a Stake and mound Thence N 30° 30 E 410 vrs at a stake and mound a mound Thence N 45 W 880 vrs a Stake from which a Post Oak 6 inches in diameter bears N 30 E 5 vrs distant and Pecan 8 Inches in diameter bears N 56 E 10 vrs distant Thence S 45 W 400 vrs at a stake from which a Live Oak 8 Inches in diameter bears N 70 W 4 vrs distant another Live Oak 10 Inches in diameter bears S 30 E 10 vrs distant Thence S 60 E 660 vrs to the beginning Containing Eight Labors of Irrigated Land and Seventy Eight Labors Land

Rho 23 of May 1838

W A Fontaine
A Ogilvie Chains

John Hanby D S C F B

I John Hanby Deputy Surveyor for the County of Bastrop do solemnly swear that the above Survey was made since the Opening of the Land Office and according to Law

John Hanby D S C F B

I certify that I have examined the foregoing Survey and found it correct and made according to Law Given under my Hand in Bastrop 23 of May 1838

Bartlett Sims C S C F B



Plot of a League of Land Survey'd for Joseph Arnold Purchased of Daniel Klein Situate on Martins Fork of the Blanco West of the Colorado River being part of the Land to which he is entitled by virtue of Certificate No 139 issued by the Board of Land Commissioners for the County of Matagorda for One League and One Labor of Land Reference to the General Land Office for the field notes of League No 16 Sixteen Labors of Eastern Land and Eight Labors of Western Land

I certify the foregoing League of Land was surveyed according to Law Given under my hand in the Town of Bastrop June 4th A 1838

Barnett Sims & Co



Survey No 6 Samuel Owen Assignee of twenty Labors of Land Situated on the North Side of Llano a Branch of the Colorado River being the quantity of Land to which he is entitled by Virtue of Certificate No 6 issued by the board of Land Commissioners for the County of Jackson Viz beginning at the N W Corner of survey No 6 for John Southerland a Willow from which a Willow Marked X bears S 20 W 8 vrs and a Hackberry Marked X bears S 20 W 5 vrs and thence with the Meanders of the River S 79 W 58 vrs and thence N 66 W 2240 vrs to S W Corner a Sycamore from which a Walnut Marked X bears S 86 W 7 vrs and a Hackberry marked X bears S 16 W 11 vrs thence N 50 E 760 to the S W Corner of Stake from which a Post Oak Marked X bears N 30 W 9 vrs and a Post Oak X bears S 50 W 9 vrs thence E 2350 vrs to S E Corner a Muscat from which a Muscat Marked X bears S 78 E 32 vrs and a Muscat Marked X bears S 20 W 3 vrs and thence N 9666 vrs to the S W Corner of said Survey made for John Southerland thence with the West Line of said Survey 9666 vrs to the N E Corner and place of beginning Containing Thirteen Labors of Temporal Land and Thirteen Labors of Eastern Land Made August 1838 John Menifee & John McBlair 3/4 Chains

W Menifee D S C B

I William Menifee do solemnly swear under the Oath of my Office that the foregoing survey was made according to Law and since the opening of the Land Office

W Menifee D S C B

I certify that I have examined the within Survey and find it correct and made according to Law Given under my hand in Bastrop 19th of November 1838

Barnett Sims & Co

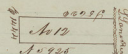

Variation 11° 30 East

Survey No 12 for John Southerland assignee of Jno Gwyn of Bright and one third Salems of Land situate lyg on the South side of the Plains a branch of the Colorado River being the quantity of Land to which he is entitled by virtue of Certificate No 466 issued by the board of Land Commissioners for the County of Byan. Viz. Beginning at a W Corner of Survey No 11 made for Samuel Miller a Pecan on the South Bank of Plains from which an Elm Marked X bears S 15 E 6 vrs an Elm Marked X bears S 25 E 3 vrs thence with the meanders of the River S 75 W 147 5 vrs to the S W Corner on the Bank of the Plains an Elm from which an Elm Marked X bears E 4 vrs and an Elm Marked X bears S 22 E 2 vrs thence S 5 E 26 vrs to the N W Corner a Stake from which a Mustate Marked X bears S 15 W 8 vrs thence E 144 vrs to the S E Corner a stake from which a Post Oak Marked X bears N 20 W 20 vrs and a Post Oak Marked X bears N 5 W 20 vrs thence N 5 925 vrs (or 369 vrs) the N W Corner of said Survey made for Daniel Miller thence with the West Line of said Survey S 5 (N 5 W) to the N E Corner and place of beginning Containing four Labors of Timber Land and four and one fourth Labors of Eastern Land Marc August 1838

Thomas Menifee 3
John Menifee 3 Chainmen

Wm Menifee S S C B

I William Menifee do solemnly swear that the above Survey was made according to Law and since the opening of the Land Office and that the boundaries Corners and marks Natural and artificial are truly described in the foregoing plat and field notes

Wm Menifee S S C B

I certify that I have examined the within Survey and find it Correct and made according to Law given under my hand in Bastrop 19th day of November 1838

Bartlett Sims C S C B

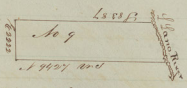

Variation 10° 30' East

Survey of No 97 for Sarah F. Armstrong

Executrix of Henry F. Armstrong deceased for fourteen hundred fourth Labors of Land Situate on the South side of the Plains a branch of the Colorado River being the quantity of Land to which she is entitled by Order of Certificate No 97 issued by the Board of Land Commissioners for the County of Colorado Viz. beginning at the N.W. Corner of survey No 96 made for John Smithwick of the County of Somervell Antonio Menard a Pecan from which a Pecan marked X bears S 35 W 8 Vrs distant and a Mulberry marked X bears S 30 E 8 Vrs thence with the meanders of the River S 60 W 160 Vrs thence S 74 W 188 Vrs to the N.W. Corner a Hackberry from which a Hackberry marked X bears S 15 E 8 Vrs and a White Oak marked + bears N 84 W 8 Vrs thence S 38 W 1427 Vrs to the S.W. Corner a Stake from which a Pecan and marked X bears S 80 E 20 Vrs and a Pecan Post Oak marked I bears S 65 E 8 Vrs thence N 1427 Vrs to the N.W. Corner a Stake from which a Pecan and marked X bears S 65 E 15 Vrs thence North West to the West Line of said Survey for John Smithwick a Pecan of Size 10 Inches &c 1427 Vrs to the N.E. Corner and Place of beginning Containing 140 Labors of Timbered Land and Prairie and three Fourth Labors of Pasture Land Made August 1838

Thomas Menifee
John Menifee Chains

William Menifee D.S.C.B.

I William Menifee Deputy Surveyor for the County of Bastrop do solemnly swear and affirm under the Oath of my Office that the above Survey was made under the Authority of the Land Office and according to Law and that the Limits boundaries and marks Returned and Certificate are truly described in the foregoing field and field Notes

William Menifee D.S.C.B.

I Certify that I have examined the foregoing Survey and find it Correct and made according to the Laws under my hand in Bastrop this 19th November 1838

Franklin Sevier C.C.C.B.

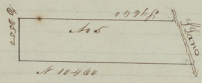

Variation 11° 30 East

Survey No 5 for John Smith Owen of Travis County State of Texas situate on the South side of the Plum a branch of the Colorado River containing the quantity of Land to which he is entitled by Virtue of Certificate No 82 issued by the Board of Land Commissioners for the County of Colorado Viz. Beginning at the SW Corner of a Survey No 4 made for John Bigby a Mulberry marked X bears S 85 W 25 vrs a Hackberry marked X bears S 85 E 4 vrs Thence with the meanders of the River N 44 W 100 vrs Thence West 100 vrs Thence S 52 W 116 vrs to a W Corner of a Willow Grove from which a Willow marked X bears S 80 W 3 vrs Thence S 360 vrs to a Stake West Corner a Stake from which a Mustang marked X bears N 60 West 18 vrs Thence E 2550 vrs to the SE Corner a Stake from which a Mesquite marked X bears N 38 E 22 vrs and a Live Oak marked X bears N 60 E 12 vrs Thence N 1046 vrs (at 10 vrs the SW Corner of said Survey No 5 John Bigby Thence with the upper Line of said Survey 1050 vrs to the NE Corner and place of beginning Containing thirteen Labors of Improved Land and thirteen Labors of Pasture Land made August 1838

John Munson
John W Black } Chainmen

Williams Munson Jr S C B

I Williams Munson do solemnly declare under the Oath of my Office that the above survey was made since the opening of the Land Office and according to Law and that the Limits boundaries Corners and marks Natural and Artificial are truly described in the above plat and field Notes

Williams Munson Jr S C B

I certify that I have examined the foregoing survey and find it correct and made according to Law Given under my hand in Bastrop this 19th of November 1838

Bartlett Sims C C B

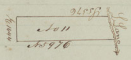

Variation 10° 30 East

Survey No 11 for Daniel Miller of Eighty and One Hundredths Colonies of Land situate on the South side of the Clear Colorado River being the quantity of Land to which he is entitled by virtue of Certificate No 851 issued by the Board of Land Commissioners for the County of Colorado viz, beginning at the S.W. corner of survey No 10 made for William Wells on Clear on the South of the Clear Fork from which an Elm marked X bears S 22 E 96 vrs and a Hackberry marked X bears W 80 vrs thence with the meanders of the River S 75 W 129 vrs to the N.W corner on the Bank of Clear a Pecan Fork from which an Elm marked X bears N 84 E 4 vrs and Elm marked X bears S 65 E 3 vrs thence N 15 vrs to the N.W corner a stake from which a Mustkite marked X bears S 75 W 2 vrs and an Mustkite marked X bears S 15 E 21 vrs thence E 1449 vrs to N.E corner a stake from which a Mustkite marked X bears S 62 W 19 vrs thence N.W Cor of William Wells 1976 vrs to the N.E corner place of Beginning Containing Six Leaves of Surfaced Land and three and one third Leaves of Prairie Land Mar August 1835

Thos Menefee
John Menefee
Chainers

William Menefee D.S.C.B

I William Menefee do solemnly declare under the Oath of my Office that the foregoing Survey was made prior the opening of the Land Office and according to Law

William Menefee D.S.C.B

I certify that I have examined the foregoing survey and find it correctly made according to Law Given under my hand Bastrop 20 Nov 1835

Bartlett Sims C.C.B.C.

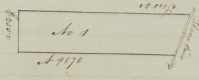

Variation 11°30 East

Survey No 1 for Geo. Wm. Williams of twenty six Labors of Land situate on the E Bank of the Plains a tributary Stream of the Colorado in its right and about one hundred miles in a Course nearly N W from the Town of Bastrop being the quantity of Land to which he is entitled by virtue of a Certificate No 17 issued by the Board of Land Commissioners for the County of Colorado Viz. beginning at a point from which a Live Oak marked X bears S 30 E 2 vrs & a Hackberry marked X bears S 60 E 1 vrs Thence with the meanders of the River N 75 30 W 3656 vrs to the N W Corner on the bank of the Plains a Pecan Corner from which a Pecan marked X bears S 30 W 1 vrs distant a Pecan marked X bears S 30 E 9 vrs Thence South 1053 vrs to the S W Corner a Stake from which a post Oak marked X bears S 45 W 3 vrs and a Post Oak marked X bears S 38 W 3 vrs Thence E 3350 vrs to the S E Corner a Live Oak from which a Live Oak marked X bears W S E 15 vrs a Live Oak marked X bears S 30 W 11 vrs Thence N 790 vrs to the N E Corner and place of beginning Containing 26 Labors of Improved Land and Fourteen Labors of Pasture Land Made August 1838

Thos Monroe
Daniel Miller } Chainers

William Menefee D S C B

I William Menefee do solemnly swear under the Oath of my Office that the above survey was made since the Opening of the Land Office and according to Law

William Menefee D S C B

I certify that I have examined the foregoing Survey and find it correctly made according to Law Given under my Hand in Bastrop the 20th of November 1838

Bartlett Sims C C B



Survey for John Sutherland Assignee of John W Smith Assignee of Swantons Heirs Jos Seventy six Chains of Land situate on the South Side of the Lane a branch of the Colorado River being the quantity of Land to which he is entitled by virtue of Certificate No 471 issued by the Board of Land Commissioners for the County of Bear Co, Beginning at the N W Corner of Survey No 7 made for Martin Stanbach a Hackberry from which a Hackberry marked X brs S 30 W One and an Elm marked X brs S 30 E 2 vrs Thence with the meanders of the River N 15 W 1280 vrs Thence N 72 W 1320 vrs to N W Corner of a Pecan from which a Pecan marked X brs S 55 W 6 vrs and a Mulberry marked X brs E 55 E 1 vr Thence S 980 vrs to S W Corner of a stake from which a Live Oak marked X brs S 25 E 2 vrs and a Live Oak marked X brs S 75 E 3 vrs Thence E 2530 vrs to N E Corner a stake from which an Elm marked X brs S 60 W 5 vrs Thence N 1040 vrs (Ct 1320 vrs) to the S W Corner of said survey made for Martin Stanbach Thence with west Line of said survey 8296 vrs to N E Corner and place of beginning Containing Thirteen Labors of Surveyed Land and Thirteen Labors of Pasture Land Made August 1838

Thos Mansfe
John Mansfe Chains

William Mansfe D S C B

I William Mansfe do solemnly swear that the Above is a true Return of the Survey made by me in my Office that the foregoing is a true and correct Field Notes of the above plat and Field Notes

W Mansfe D S C B

I Certify that I have examined the foregoing Survey and find it correct and made according to Law Given at Bastrop this 20th day of Sept 1838

Bartlett Sims C S C B

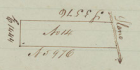

Variation W 30 East

Survey No 14 for Collin D Bland of Right and One third Leagues of Land situated on the S Side of the Sand a branch of the Colorado River being the quantity of Land to which he is entitled by virtue of Certificate No 87 issued by the Board of Land Commissioners for the County of Colorado May Beginning at the S W Corner of survey No 13 marked for Williams Waters on Elms the bank of the Sand from whence an Elm marked X bears S 85 E 15 vrs Thence with the meanders of the River Sept 1847 as it runs N W Corner on the bank of Sand a stake from which a Burr marked X bears S 15 E 7 vrs and an Elm marked X bears S 87 W 9 vrs Thence S 3976 vrs to S W corner a stake on a Mountain no bearings Thence E 1444 vrs to the S E corner a stake from which a Live Oak marked X bears S 75 E 17 vrs and a Live Oak marked X bears S 75 E 43 vrs Thence N 3976 vrs (at 3000 vrs the N W Corner of said survey marked for Williams Waters) thence with the west line of said survey four thousand & sixty hundred and seventy six vrs) to the N E corner and place of Beginning containing four Labors of Cultivated Land and Grass and one third Labors of Pasture Land Made August 1838

Thos. Menifee
John Menifee
Chainers

William Menifee D.S.C.B.

I William Menifee do solemnly swear and under the Oath of my Office that the above survey was made since the opening of the Land Office and according to Law and that the Limits boundaries Courses and marks natural and artificial are truly described in the above plat and field Notes are truly described in the above plat and field Notes

William Menifee D.S.C.B.

I Certify that I have examined the within survey and find its Corners and Made according to Law Given under my hand 20 November 1838

Basley

Barthl. Sims C.S.C.B.



Variation 10° 30 East

Survey No 7 for Martha Hinchcliffe of twenty six Salons of Land situated on the West side of the Elbow a branch of the Obrazo River being the quantity of Land to which she is entitled by virtue of Certificate No 93 Issued by the Board of Land Commissioners for the County of Clarke (Ky) Beginning at the N W Corner of Survey No 6 made for James Dever a Sycamore from which a Walnut marked X bears N 21 E 7 Ws and a Hackberry marked X bears S 16 W 18 Ws Thence with the meanders of the River S 80° 30 W 966 1/2 Rs Thence S 30° 30 W 1587 Rs thence S W & 726 Rs Thence S 60 Rs Thence S 23 W 60 Rs thence W 1430 Rs to a N W Corner a Hackberry from which a Hackberry marked X bears S 70 W 6 Rs an Elm marked X bears S 20 E 42 Rs Thence S 8906 Rs to the S W Corner a State Gum where a Live Oak marked X bears N 25 W 30 Rs and a Live Oak marked X bears N 65 E 18 Rs Thence E 2580 Rs to the S E Corner a State from which a Poplar Oak marked X bears S 70 W 16 Rs and a Poplar Oak marked X bears N 40 W 30 Rs Thence N 1376 Rs (or 2516 Rs) to the N W Corner of said survey No Seven Thence with the West Line of said survey 1080 Rs to the N E Corner and place of beginning Containing Thirteen Salons of Improved Land and Thirteen Salons of Pasture Land

Thos Merrifield
John Merrifield
Chainmen

William Merrifield D S C B

I William Merrifield do Solemnly Swear under the Oath of my Office that the above Survey was made since the opening of the Land Office and according to Law and that the Lines boundary Corners and marks Natural and Artificial are truly described in the above plat and field Notes

William Merrifield D S C B

I Certify that I have examined the within the Survey and find it correct and made according to Law Given under my hand Bardstown 20th day of November 1838

Bartlett Sims D S C B

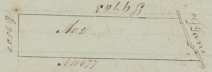

Vanduten 10° 30 East

Survey No 2 for Abram Illy assignee
tator of the Estate of Elizabeth Wells formerly Elizabeth Miller for twenty
Sq Labores of Land situate on the South side of the Lane a branch of the
Colorado River being the quantity of Land to which he is entitled by virtue of a
Certificate Issued by the Board of Land Commissioners for the County of Colorado, Viz:
Beginning at the N W Corner of survey No 1 made for Lucien H Williams a
pecan from which a pecan marked x brears S 30 W 8 vrs and a pecan marked x
bears S 70 W 9 vrs thence with the meanders of the River S 51 W 238 vrs S 9 W
350 vrs to the N W Corner a stake from which a Hackberry marked x brears
N 15 E 9 vrs and a Mulberry marked x brears S 87 E 3 vrs thence S 9 W 60 vrs to
N W Corner a Black Jack from which a Post Oak marked x bears N 35 E
12 vrs a Post Oak marked x brears N 45 E 10 vrs thence E 250 vrs to the S E
Corner a Live Oak from which a Post Oak marked x brears N 30 W 30 vrs and a
Post Oak marked x brears N 20 W 27 vrs thence N 160 vrs (at 10 vrs the N W
corner of said survey No 1 for George B Williams and thence with the west line
of said survey 1050 vrs) to N E Corner and place of beginning containing twelve
Labores of timbered Land and four in Labores of Prairie Land Made August 1838

Thomas Menifee
Daniel Miller } Chainmen

William Menifee D S C B

I William Menifee do solemnly swear under the Oath of my Office
that the above survey was made since the Opening of the Land Office
and according to Law and that the Limits boundaries and Corners with
the marks Natural and Artificial are truely described in the above plat
and field Notes

William Menifee D S C B

I do Certify that I have examined the within field survey and found it Cor-
rect and made according to Law Given under my hand 21st Nov 1838

Barthe Sims C C B

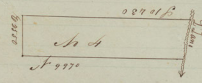

Survey No 4 for John Bagley of County of Solano of Land situate on the South Side of the Lone Arroyo of the Colorado river being the quantity of Land to which he is entitled by virtue of Certificate No 68 issued by the board of Land Commissioners for the County of Colorado Viz: Beginning at the S W corner of survey No 3 made for William Wright a pecan Stump which a pecan marked X bears S 60 E 1 M and an Elm marked X bears S 30 W 7 Lks thence with the meanders of the river N 10 W 23 Chs to N W corner a Wild China Tree which an Elm marked X bears N 74 W 10 Lks and a Hackberry marked X bears N 15 W 40 Lks thence N 9430 W to N W corner a Stake from which a Live Oak marked X bears N 40 W 50 Lks thence and a mustang marked X bears S 65 E 48 Lks thence N 2550 W to N E corner a Stake from which a mustang marked X bears N 80 W 80 Lks and a mustang marked X bears S 46 Lks thence N 9970 W (at 8 Chs the S W corner of said survey for William Wright thence with the W Bdy Line of said survey 9965 Lks to N E corner and place of Beginning Containing Thirteen Solares of Sesperal Land and thirteen Solares of pasture Land

Made August 1838

Thomas Manifee
John Manifee
Chainmen

William Manifee D S C B

I William Manifee a Solomnly sworn that the above survey was made since the opening of the Land Office and according to Law and that the Lands boundaries corners and marks Natural and Artificial and taken by me entered on the above plot and field Notes

William Manifee D S C B

I certify that I have examined the within survey and find it Correct and made according to Law Given under my Hand in the Town of Bastrop 21st Sept 1838

Barnett Simes Ass C B

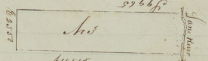

Variation 10° 30' East

Survey No 3 for William Wright of Twenty Six Labors of Land Situated on the South Side of the Plane a branch of the Colorado River lying the quantity of Land to which he is entitled by virtue of Certificate No 12 Issued by the board of Land Commissioners for the County of Colorado Viz. Beginning at the N W Corner of Survey No 2 made for Abraham Alley Administrator of the Estate of Elizabeth Bills formally Elizabeth Miller a Stake from which a Hackberry marked X bears S 55 E 9 vrs and a Mulberry marked X bears S 67 E 5 vrs Thence with the meanders of the River S 76 W 262 vrs and S 68 W 530 vrs to a N W Corner a Stake from which a pecan marked X bears S S E 1 vr and an Elm marked X bears S 31 W 7 vrs Thence E 3965 to the S W Corner a Stake from which a Mustang marked X bears N 66 W 5 vrs and a Mustang marked X bears S 48 E 7 vrs Thence E 2332 vrs to the S E corner a Stake from which a Black Hackberry marked X bears S E 5 vrs and a black Jack marked + bears S 65 W 20 vrs Thence N 10525 vrs (at 742 vrs the N W Corner of Said survey No 2 made for Abraham Alley and thence with the West Line of said survey 9763 vrs to a N E corner and place of beginning Containing Ten Labors of Irrigated Land and Sixteen Labors of Pasture Land Made August 1838

Thomas Menefee
Daniel Miller

William Menefee D S C B

I William Menefee a Deputy Surveyor under the Authority of my Office Do Certify that the above survey was made according to Law and that the boundary Corners and marks Natural and Artificial are truly discribed in the above plot and Field Notes and that the survey was made according to Law

William Menefee D S C B

I Certify that I have examined the within survey and find it correct and made according to Law Given under my hand in the Town of Austin this 21st day of November 1838

Wardlaw Sims C S C B

Bundle 01557
No 13
A5976

Variation N° 30 East

Survey for William Waters of Right and One third Labors of Land Situated on the South Side of the Same a Branch of the Colorado River bringing the quantity of Land to what he is entitled by virtue of Certificate No 70 Issued by the Board of Land Commissioners for the County of Colorado, Viz. Beginning at the N W Corner of Survey No 12 made for John Southerland Assignee of Vincent Gonzo an Elm on the South side of the Same from which an Elm marked X bears E 60 vrs and an Elm marked X bears S 22 E 2 vrs thence with the Meanders of the River S 70 W 1497 vrs to A W Corner an Elm on the South side of the Same from which an Elm marked X bears N W 1 vrs and a Hackberry marked X bears N 10 E 18 vrs thence South 5976 vrs to S W Corner a stake from which a Live Oak marked X bears N 15 E 12 vrs and a Live Oak marked X bears N 10 E 2 vrs thence E 140 vrs to S E Corner a stake from which a Live Oak marked X bears S 65 E 2 vrs and a Live Oak marked X bears N 15 E 12 vrs thence N 5976 vrs (at 880 vrs N W Corner of said survey for John Southerland Assignee of Vincent Gonzo thence with the West Line of said Survey 5976 vrs) to A E Corner and place of beginning Containing four Labors of Timpened Land and four Labors of Pasture Land Made August 1838

Thos Monroe
John Monroe Chains

William Menefee D S C B

I William Menefee do Solemnly swear under the Oath of my Office that that the above survey was made according to Law and prior to the opening of the Land Office and that the Lines boundaries Corners and marks Mentioned are Actfeured and truly described in the above plat and field Notes

William Menefee D S C B

I Certify that I have examined the within survey and find it Correct and made according to Law Given under my hand in Bastrop April 27 1838

Barthl Sims C S C B



Variation 10° 30' East

Survey for Thomas Smith of one Section of a Hundred of Land Situated on the N.E. side of the Bay Bayou a branch of the Choctaw River being the quantity of Land to which he is entitled by Virtue of a Certificate No 24 Issued by the Board of Land Commissioners for the County of Jackson Commencing at the S.E. Corner of Survey No 19 a Stake from which a Wild China 10 Inches diameter marked X bears N 75° E 100 Links and an Elm 12 Inches in diameter marked X bears N 55 W 200 Thence with the Meanders of the Bayou First N 65 E 320 Links 2d N 56 W 400 Links 3d N 20 E 320 Links 4th E 100 Links 5th N 65 E 550 Links 6th N 65 E 200 Links to Corner a Stake on the Bank of the Bayou from which a Hard Wood marked X bears N 75 W 10 Links and an Elm 12 Inches diameter marked X bears N 30° W 10 Links and an Elm marked X bears N 20 E 12 Links 12 Inches diameter Thence N 25 E 33 73 Links to a Corner a Stake from which a Pine 12 Inches diameter marked X bears N 10 E 12 Links and a Pine 12 Inches diameter marked X bears N 65 W 1444 Links to a Corner a Stake a Pine 12 Inches in diameter marked X bears S 80 E 10 Links and a Pine 12 Inches in diameter marked X bears N 80 E 6 Links thence W 80 Chains to the place of beginning Containing Five Sections of Semi-Penal Land and Five and One third Sections of Pasture Land

W. McFarland
Ge. T. Thomas } Chainmen

John Belden D.S.C.B.

I John Belden do solemnly declare under the Oath of my Office that the above survey was made since the opening of the Land Office and according to Law and that the Lines Boundaries Corners and Marks Natural and Artificial are truly described in the foregoing plat and field Notes 14th September 1838

John Belden D.S.C.B.

I Certify that I have examined the within survey and find it Correct and made according to Law Given under my hand in Bankstop Sept 27 1838

Bartlett Sims C.S.C.B.

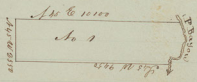

Survey for Thomas H Preston Assignee of Dan Whiting of Am League of Texas in virtue of a part of the quantity of Land to which he is entitled by Virtue of Certificate No 535 Issued by the Board of Land Commissioners for the County of Galveston Situated on Texas Bayou a branch of the Colorado River Commencing at S E Corner of Survey No 2 a Stake from which an Elm 18 Inches in diameter marked X bears S 10 W 8 vrs a Mustang 4 Inches in diameter marked X bears S 15 W 8 vrs thence with the meanders of the Stream 1st N 45 E 150 vrs 2d N 45 E 110 vrs 3d N 45 E 350 vrs 4th S 15 E 90 vrs 5th N 85 E 170 vrs 6th N 45 W 100 vrs 7th N 65 E 350 vrs to a Stake from which an Elm 14 Inches in diameter marked X bears N 85 E 8 vrs an Elm 20 Inches in diameter marked X bears N 20 W 6 thence N 45 W 940 vrs to a Stake from which a Pin Oak 10 Inches in diameter marked X bears N 11 E 14 vrs a pin Oak 20 Inches in diameter marked X bears N 45 E 50 vrs thence N 45 W 280 vrs to a Stake from which a Pin Oak 12 Inches in diameter marked X bears N 45 E 24 vrs a pecan Oak 18 Inches in diameter marked X bears N 50 E 40 vrs thence N 45 E 1000 vrs to the place of beginning Containing Seven Tenths of Arable Land and Eighteen Hundredths of Pasture Land

Surveyor Preston
Mr A Brigham Chainmen

Wm A Sowe D S C B

I, William A Sowe do solemnly swear under the Oath of my Office that the above survey was made since the opening of the Land Office and according to Law and that the Limits Boundaries Corners and Marks Natural and Artificial are truly described in the above plat and field notes 13th Sept 1838

Wm A Sowe D S C B

I Certify that I have examined the within survey and find it Correct and made according to Law Given under my hand in Bastrop 29th Sept 1838

Bartlett Simes C S C B



Variation 11° 30 East

Survey No 50 of Eighteen and three fourth Salons of Land Situate on the South side of the Stone a branch of the Colorado River and the west line of the quantity of Land to which he is entitled by virtue of Certificate No dated March 1st 1838 Issued by the Board of Land Commissioners for the County of Fayette Esq, Beginning at the S E Corner of survey No 46 made for Thos Byrom a Stake from which a Pecan Tree marked T C bears S 85 W 8 vrs a Pecan Tree marked X B bears N 45 W 86 vrs thence with the East line of said survey Thos Byrom No 10 N 6 330 vrs to the N E Corner a stake from which a Pecan tree marked X B bears N 10 W 8 vrs and a Pecan tree marked + X bears S 41 E 8 vrs thence S 84 E 433 vrs to N E Corner a stake from which a Pecan tree marked + X bears S 8 W thence S 6 W 433 vrs to S E Corner a mountain a stake from which a Live Oak marked X B bears S 44 W 6 vrs and a Live Oak marked + X bears N 20 W 6 vrs thence N 84 W 433 vrs to S W Corner and place of Beginning Containing three Salons of Improved Land and Eighty and three tenth Salons of Pasture Land Made August 1838

Fayette Montalba
J Wade Z Chains

William Menefee S S C F B

I William Menefee do solemnly swear under the Oath of my office that the above survey was made according to Law and that the limits boundaries and marks Natural and Artificial and truly described in the above plat and field Notes

Wm Menefee S S C F B

I certify that I have examined the within survey and find it correct and made according to Law Given under my hand in Bastrop 29th Augt 1838

Barthl Sims C S C B

Variation 10° 30 East

Survey No 74 for Joseph Thompson of One Square of Land situate on the Waters of the Plumbush a branch of the Colorado River lying the quantity of Land to which he is entitled by virtue of Certificate No 1 Issued by the Board of Land Commissioners for the County of Colorado Viz Beginning at the S W Corner of a survey No 73 made for Isaac Hyam a stake from which a Live Oak bears S 45 W 8 vrs and a Live Oak marked I T bears S 85 E 12 vrs thence with the West Line of said survey No 73 N 1000 vrs to the N W Corner a Stake from which a Live Oak marked I T bears N 54 W 8 vrs & a mustang marked XX bears S 70 W 18 vrs thence West 1000 vrs to a N W Corner a pile of Rocks from which a Live Oak marked I T bears N 72 W 17 vrs and a Post Oak marked X M bears S 18 E 8 vrs thence South to a S W Corner a stake from which a Live Oak marked I T bears S 15 E 23 vrs and a Post Oak marked X T bears S 57 W 12 vrs thence E 1000 vrs at 1000 a N W Corner of survey No 72 made for Silas Morton thence 926 vrs with the N Line of said survey No 72 to the S E Corner and place of beginning Containing One Square of Spanish Land made since the 1st August 1838

Ind Marks
J B. Bethel
J W Webb

Chains

William Menefee D.S.C.B.

I William Menefee do solemnly swear under the Oath of my Office that the above survey was made since the opening of the Land Office and according to Law and that the Limits boundaries and marks Natural and Artificial and truly described in the above plat and field Notes

William Menefee D.S.C.B.

I certify that I have examined the within survey and find it correctly Platted under my hand in the Town of Bastrop 21st November 1838

Bartlett Sims C.S.C.B.

Vol. 2 Page 52

Navidation 10th 38 Book

Survey No 57 Jos Alvin Sons Administrator of the of James B Bonf deceased of One Labor of Land situated on the West side of the Sons a branch of the Colorado River being the quantity of Land to which he is entitled by Virtue of Act of June 24th 1838 Also San Felipe de Austin January 26th 1838 issued by the board of Land Commissioners for the County of Austin beginning at the N.E. Corner of a survey No 6 made for Sarah Miller on the West bank of the Sons marked X from which a hackberry marked X brs N 26 W 7 vrs and an Elm 1 V brs N 10 W 8 vrs thence with the meanders of the Sons S 80 W 56 P.S. Corner an Elm marked X brs from which a sycamore 4 in brs S 45 E 34 vrs and an Elm marked X brs N 78 W 43 vrs thence W 320 vrs to S.W corner a stake from which a Pecan 8 in D. marked 48 brs N 15 E 18 vrs and a Pin Oak marked X brs N 50 E 3 vrs thence N 80 vrs to N.W. Corner a Pecan 12 in marked X from which a Pecan 12 in marked X 3 brs N 75 E 6 vrs and a Pecan 12 in 4 brs N 50 W 3 vrs thence East 160 vrs to S.W. corner of said survey No 6 made for Sarah Miller thence with East line of said survey 1976 vrs to N.E. Corner and place of beginning Containing 640 Acres of Pasture Land Made since the 1st of August 1838

Jno Maillet
J.H. Barnard Chainmen

William Menefee Sr S.C.B.

I William Menefee do solemnly swear that the above survey was made since the opening of the Land Office and according to Law and that the above survey with the Courses boundaries and marks noticed and delineated are true, correct and as the above plat and field notes

William Menefee Sr S.C.B.

I do certify that I have examined the within survey and find it correct and made according to Law Given under my hand in Brazoria this the 23rd day of November 1838

C. Bartlett Surv. C.B.

Variation 10° 30 East

Survey No 36 for Sarah Miller of One Labor of Land situate on the West side of the Lone a Branch of the Colorado River being the Quantity of Land to which he is entitled by Virtue of Certificate No 60 issued by the Board of Land Commissioners for the County of Fayette, Texas. Beginning at a pine marked on the West Bank of the Lone stands 30 links in a N E direction from the N E corner of a survey No 46 made for Reuben Brown and Elam marked X from which a Hackberry marked X bears N 20 W yds and an Elm marked X bears N 10 W one Vara Following the Meanders of the Lone N 6 E 533 vrs to the N E corner a Hackberry marked X from which a Pecan marked X bears N 50 W 11 vrs and a Hackberry marked X bears N 70 W 10 vrs Thence West 2026 vrs to N W corner a Post Oak marked X from which a Post Oak marked X W bears N 85 E 13 vrs and a Post Oak marked + N bears N 85 E 12 vrs Thence South to S W Corner a Stake from which a Mustete Marked + H bears N 65 vrs and a Live Oak marked X X bears S 32 E 3 vrs Thence 1974 vrs to the N E Corner and place of beginning Containing One Labor of Land

Witness
Fred. Martels
A Hackmeier

William Menefee D S C B

I William Menefee do solemnly swear that the above survey was made since the Opening of the Land Office and according to Law and that the Limits Boundaries and Marks Natural and Artificial are truly described in the above plat and field notes

William Menefee D S C B

I Certify that I have examined the above plat and field notes and find them Correct and made according to Law Given under my hand at Bastrop Nov. 20. 1838

V Bastrop Sims C S C B

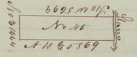

Variation 10° 30' East

Survey No 45 Joshua R Ward's Right and Am third Claim of Land Situated on the South side of the Lone a branch of the Colorado River being the quantity of Land to which he is entitled by Virtue of Certificate No 47 Issued by the Board of Land Commissioners for the County of Colorado Viz. Beginning at a point on the South shore of the Lone about Four and a half Miles below the N E Corner of No 1 more fully Williams at the mouth of a small Creek thence following the Meanders of Lone N 83 30 West 1446 vrs to the the N W Corner a Pecan Tree Notched X E bears N 55 E 15 vrs on a Hackberry marked X W bears N 10 W 5 vrs thence S 10 W 569 vrs to S W Corner a Stake from which a Pecan Tree marked X E bears N 75 E 4 vrs and a Pecan Tree marked X bears S 75 E 4 vrs thence S 80 E 1444 vrs to S E Corner a Stake from which a Pecan Tree marked X E bears N 10 E 8 vrs and a Pecan Tree marked X D bears S 12 W 12 vrs thence N 10 E 586 vrs to the N E Corner and place of beginning Containing three Labors of Timbered Land and Four and One third Labors of pasture Land

Test Martin Chainmen
Jos R Ward Chainmen

William Menefee S C B

I William Menefee do solemnly declare under the Oath of my Office that the above survey was made since the opening of the Land Office and according to Law and that the Lineal boundaries and marks Returned & Certificated are truly described in the above plat and field Notes

William Menefee S C B

I Certify that I have examined the above plat and field Notes and find them Correct and the survey made according to Law Given under my hand at Bastrop Nov 22 1848

Barthle Sims C S C B

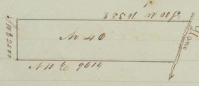

Variation N 3° East

Survey No 46 of Twenty Six Tolsons of Land for Ryan Byrne Situated on the South Side of the Stone a Branch of the Colorado River being the quantity of Land to which he is entitled by Virtue of Certificate No 46 issued by the Board of Land Commissioners for the County of Colorado, Viz, beginning at a point on the South side of the Stone about Fifteen miles below the N E Corner of Survey No 1 made for G G Williams a Hackberry marked H H Grows which a Hackberry marked X bears N 66 W 10 vrs and a Hackberry marked X bears N 45 E 3 vrs thence with the meanders of the Stone N 65 W 80 vrs to a N W Corner on the Stone an Elm marked X X Grow which a Cypress marked X bears S 8 W and an Elm 4 bears S 17 E 4 vrs thence S 10 W 1056 vrs a State Grow which a Red Oak marked X bears N 67 E 3 vrs and a Grass Oak marked X X bears N 40 W 21 vrs thence S 10 E 2500 vrs to a W Corner a Stake from which a Post Oak marked I C bears N 8 W 5 vrs and a Post Oak marked X B bears N 45 W 3 vrs thence N 80 E 964 vrs to a E Corner and place of beginning containing 16 Labors of Improved Land and Fifty Labors of Pasture Land Made August 1838

Fran[illegible] Marbles
J W Wade

William Menefee Sur Co

I William Menefee as aforesaid declare under the Oath of my Office that the above survey was made since the opening of the Land Office and according to Law and that the boundaries Limits and marks Natural and Artificial are truly inserted in the above plat and field notes

William Menefee Sur Co

I certify that I have examined the foregoing plat and field notes and found the Corners and the survey made according to Law Given under my hand in Bastrop Nov 23 1838

Bartlett Sims Co Co

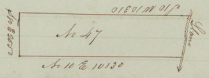
Ash
Ash
Ash

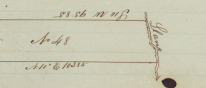

Variation 16° 30' East

Survey No 48 for Jasper Elliott of County of Salem of Land situated on the South side of the Stone a branch of the Colorado River on the West, being the quantity of Land to which he is entitled by virtue of Certificate No 19 issued by the Board of Land Commissioners for the County of Colorado, Viz, Beginning at the N W Corner of Survey No 47 made for James C Rapp on a Sycamore on the bank of the Stone marked XII from which a Sycamore marked X bears E 1 Vrs and a Sycamore & branch S 50 E 25 Vrs thence with the Meanders of the Stone N 83 10 W 305 Vrs thence S 60 W 134 Vrs and W 17 Vrs to N W Corner on Elm on the Bank of the Stone from which an Elm marked X bears S 78 E 6 Vrs and Elm marked X bears S 5 E 4 Vrs thence S 60 W 55 Vrs to S W Corner a Stake from which a Post Oak marked X V bears S 87 W 1 Vrs and a Black Jack X bears S 84 W 9 Vrs thence S 30 E 255 Vrs to S E Corner a Stake from which S 50 W a Live Oak 7 & 19 Vrs and S 40 W a Live Oak marked X 19 Vrs thence N 10 E with the West Line of said survey No 47 made for James C Rapp 183 Vrs to the 1st Corner and place of Beginning Containing Eleven Sales of Timber Land and fifteen Sales of Pasture Land Made August 1838

Jasper Montello
Wm Wade
James Smith

William Menefee S S C B

I William Menefee do solemnly declare under the Oath of my Office that the above survey was made under the Opinion of the Land Officer and according to the Law and that the boundaries and limits with the marks as natural and artificial are truly recorded in the above plat and field Notes

William Menefee S S C B

I certify that I have examined the above plat and field Notes and find them Correct and made according to Law Given under my hand at Bastrop Nov 23 1838

Bartlett Sims C S C B

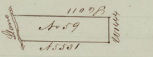

Variation N 55° E 8 dr

Survey No 59 for John McThomas of Augusta and and third Colonies of Land situated on the N side of the Lane adjoining the Quantity of Land to which he is entitled by Virtue of Certificate No 118 Issued by the Board of Land Commissioners for the County of Kennebec Viz Beginning at the S E Corner of survey No 58 made for F S Bartlett on the Bank of the Lane marked X from which an Elm marked X bears S 24 W 3 rds and a Hackberry marked X P bears S 35 E 2 rds thence with Meadows of the Lane N 72 E 48 rods to S E Corner a Hackberry marked X from which a Hackberry marked X O N 45 E 65 rds and a Hackberry marked X N bears N 45 W 3 rds thence N 55 W 80 rds to the N E Corner a Stake from which a Beech Ash marked X W bears N 87 E 22 rds and a Beech Ash marked X W bears S 9 E 19 rds thence W 104 rds to N W Corner a Stake from which a Beech Ash marked X B bears N 44 W 16 rds and a Beech Ash marked X bears N 88 E 22 rds thence S 60 W (at 60 rds N E Corner of said survey No 58 made for F S Bartlett) then with the East Line of said survey 340 rds to the S W Corner and place of Beginning Containing two Tiers of Surveyed Land and 44 and another Tier of Broken Land made August 1838

For S Bartlett
P A Burbank Surveyor

William Manson D S C B

I William Manson do solemnly declare under the Oath of my Office that the above survey was made under the Appointment of the Land Office and according to Law and that the boundaries and limits with the marks Natural and Artificial are truly described in the above plot and Field Notes

William Manson D S C B

I attest that I have examined the above plot and Field Notes and found the Courses and the survey made according to Law Given under my hand at Bastrop Nov 22 1838

Bartlett Sims & Co B

Variation 10° 30' East

Survey No 78 for William M Thompson of One Island of Pond Stream on the West side of the Southyes a Branch of the Colorado Containing the quantity of Land to which he is entitled by virtue of Certificate No 14 Issued by the Board of Land Commissioners for the County of Fayette beginning at the N E Corner of Survey No 74 made for Joseph Thompson a stake from which a Live Oak marked T S bears N 45 W 50 Vrs and a mesquite marked X X bears S 70 W 32 Vrs thence with the East Line of said survey No 74 for Thompson W 1000 Vrs to the S W Corner and N W Corner of said survey a stake of Rocks from which a Live Oak & A bears N 82 W 17 Vrs and a Post Oak marked X H bears S 84 E 3 Vrs thence N 1000 Vrs to the S W Corner a stake from which a Post Oak & H bears N 79 E 9 Vrs and a Post Oak marked X D bears N 65 E 14 Vrs thence E 1000 Vrs to the N E Corner a stake from which a Mesquit marked X H bears N 22 E 22 Vrs thence S 1000 Vrs (at 994 Vrs the S W Corner of a survey No 73 made for Patrick Hogan thence with the west Line of said survey 961 Vrs) to the S E Corner and place of beginning Containing One Labor of Pasture Land Made August 1838

Jno Marsh
H B Black
J B Wade

William Menefee D.S.C.F.B.

I William Menefee do solemnly declare under the Oath of my Office that the above survey was made since the Opening of the Land Office and according to Law and that the Boundaries and Courses with the marks Natural and Artificial are truly described in the above plat and field Notes

William Menefee D.S.C.F.B.

I certify that I have examined the above plat and field Notes and find them Correct and the survey made according to Law Given under my hand at Austin this Nov 23 1838

Bartlett Sims C.S.C.F.B.

Variation 10° 30' East

Survey No 7 for Geo. W. Gilpin & assigns of William Thrasher of Anne Arundel County containing and lying on the East side of the Colonial Patuxent River in Anne Arundel County a part of the Land to which he is entitled by Virtue of Caveat No 10 issued by the Board of Land Commissioners for the County aforesaid Beginning at the S.W. Corner of Survey No 1 thence S 86 W 179 Pes to a stake from which a Pine Oak & Barrel 33 Pes distant and a Black Jack bears N 42 W 2 Pes distant thence S 60 E 566 Pes to a Post standing at the S.W. boundary Line of Survey No 6 as a stake from which a Pine Oak & Hickory bears N 62 W 6 Pes and a Black Jack bears S 15 E 7 Pes thence N 30 E 179 Pes intersecting the S.E. boundary Line of Survey No 1 at the S.W. Corner of Survey No 4 thence N 60 W 536 Pes to the place of Beginning Containing One half acre Land and One half Water Land Made 16th Oct 1838

W. Thrasher
W. S. Thrasher } Claimants

John Harvey S.C.B.

I John Harvey do solemnly declare that the above Survey was made according to Law and prior the Opening of the Land Office

John Harvey S.C.B.

I Certify that I have examined the foregoing Survey and Land is Correct and made according to Law Given under my hand in Bastrop 26th Nov. 1838

Bastrop Lines C.S.C.B.

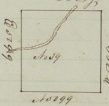

Variation 11°30' East

Survey for William M. Brander of 26 Lots of Land situate on the Penobscot River a Branch of the Eastern River being the Quantity of Land to which he is entitled by Virtue of Certificate No 116 Issued by the Board of Land Commissioners for the County of Hancock the 8th day of February 1838 Beginning at the N W Corner of Teague No 40 made for Mary Bagley thence N 235° E Three Miles & 1099 Links to a Stake for the S W Corner of Teague No 39 from which a Pine Tree 18 Inches in diameter bears N 76° E 15 Links and a Pine Tree 20 Inches in diameter bears S 44° W 100 Links thence N 50° W 99 Links to a Stake for the N W Corner of Teague No 39 from which is a Pine Tree 20 Inches in diameter bears N 48° E 5 Links and a Pine Tree 10 Inches in diameter bears N 46° W 5 Links thence E 3 99 Links to a Stake for the N W Corner of Teague No 40 made for Mary Bagley a Stake from which is a Pine Tree 24 Inches in diameter bears N 64° E 15 Links thence South with the West boundary Line of said Teague No 40 made Mary Bagley 3 99 Links to the place of Beginning Containing Seven Lots of Improved Land and Ten Lots of Pasture Land Surveyed 29 July 1838

Thomas Mowen
Jams Etheridge Chainmen

I Porter Brown
Samuel H Reed Surveyors

We I Porter Brown and Samuel H Reed do Solemnly declare under the Pains & Penalties of our Offices that the above Survey and Lines the Joining of the Land Applied and that the Boundaries and Limits with the Marked Natural and Artificial and truly described on the above Plan and Field Notes

I Porter Brown
Samuel H Reed Surveyors

I Certify that I have examined the above Plan and Field Notes and found them Correct and the Survey made according to Law Given under my hand at Bucksport 1838

Bartlett Sims C.E.C.C.



Variation 11° 30' East.

Survey for Mary Biggs of County of Salem
of Land situate on the Westerly side of the Colorado River being the
property of Lone Star which she is entitled by virtue of Certificate No 76 issued by the
Board of Land Commissioners for the County of Colly the 8th day of February 1838
Beginning at the N E Corner of League No 39 made for William M Brandon
thence S 50 E 2992 vs to a Stake for the S W Corner of League No 40 from which a Pecan
Post 18 Inches diameter bears N 45 W 8 vs and a Pecan Post 8 Inches in diameter
bears S 80 W 25 vs thence E along to a Creek runs S E 3999 vs to a Stake for the S E
Corner of League No 40 from which a Pecan Post 12 Inches in diameter bears
S 67 W 8 vs and a Pecan Post 20 Inches in diameter bears N E 6 vs thence N 2000 vs
to a Creek runs S E 5099 vs to a Stake for the N E Corner of survey No 40
from which is a Pecan Post 22 Inches in diameter bears S 32 E 30 vs and a
Pecan Post 18 Inches diameter bears N 22 W 8 vs thence West 2000 vs to a Branch
runs S 350 vs a Creek runs S E 5099 vs intersecting the N E Corner of
League No 39 made for Wm M Brandon at the place of beginning. Containing
Nine Labors of Timpsual Land and Six Labors of Pasture Land Survey'd 29
July 1838

James Mann
James Rutherford Chainmen

J Porter Brown Sur Cor B

Mr J Porter Brown and Samuel A Reed is solemnly sworn under the oath
of our Office that the above survey was made since the Opening of the
Land Office and according to Law and that the Boundaries and Limits
with the marks Natural and Artificial are truly described in the above
plot and Field Notes

J Porter Brown
Saml A Reed Sur Cor B

I certify that I have examined the above plot and Field Notes and find
them Correct and the survey made according to Law Given under my
hand at Bastrop Dec. 1 1838

Bartlett Sims Cor B



Variation 10° 30 East.

Survey for Joshua English of Twenty Six Labors of Land Situated on the Tennessee River in the County of Blount Which he is entitled by virtue of a Certificate No 179 Issued by the Board of Land Commissioners for the County of Blount the 5th day of February 1838 Beginning at the S W Corner of Lot No 55 at a Stake from which a Post Oak 10 Inches in diameter bears N 34 E 9 Lks and a Post Oak 8 Inches in diameter bears S 50 W 10 Lks Thence N 0° 30 E a Branch runs N W 50 Lks to a Stake for the N W Corner of Lot No 55 from which is a Post Oak 10 Inches in diameter bears S 80 W 10 Lks Thence S 50 Lks to a Stake for the S W Corner of Lot No 55 from which is a Hickory 9 Inches in diameter Bears N 10 W 11 Lks and a Post Oak bears S 60 E 20 Lks Thence E 50 Lks to a Stake and intersecting the S W Corner of Lot No 32 from which is a Post Oak 8 Inches in diameter bears S 20 W 15 Lks and a Black Jack 10 Inches in diameter bears N 85 E 25 Lks Thence N with the West Boundary Line of Lot No 32 100 Lks to a Branch runs N E 100 Lks to a Branch runs N W 100 Lks to a Branch runs E 50 Lks to the Place of Beginning Containing Twelve Salems of Improved Land and Fourteen Salems of Pasture Land Surveyed 26th day of July 1838

Names Mentioned Chains

James Mannon

J Porter Brown D.S.C.B.

I J Porter Brown do solemnly declare under the Acts of my Office that the above survey was made since the Opening of the Land Office and according to Law and that the Boundaries and Lines with the marks Natural and Artificial are truly discribed in the above plot and Field Notes

J Porter Brown D.S.C.B.

I Certify that I have examined the above plot and Field Notes and find them Correct and the Survey made according to Law Given under my hand at Boston December 1st 1838

Burdett Sims D.S.C.B.



Variation 18° 30' East

Survey for John A Fearing of One Hundred and Sixty Acres of Land situated on the waters of Cedar Creek being the quantity of Land to which he is entitled by virtue of Certificate No 602 issued by the Board of Land Commissioners for the County of Pitcher and bounded as follows to wit Beginning at the N W Corner of No 75 a Stake and Mound thence E 5000 links to a muskitoe Stake and Mound thence N 80 W 2710 links to the East Bank of Cedar Creek at 4730 links the Middle Branch of said Creek at 5000 a Stake in the Bottom from which is a Muskitoe bears N by W 50 links Marked X thence S 10 W 5000 links to a Stake and Mound thence E 5000 links a Stake and Mound thence N 80 E 2500 links to the place of Beginning Containing One Hundred and Sixty Acres of Arable Land and Lake of Eastern Land

Thomas Edwards
John and Jones

Thos H Mayo D S C B

I Thos H Mayo do Solemnly Swear that the above survey was made since the Opening of the Land Office and according to Law April 15 1838

Thos H Mayo D S C B

I Certify that I have examined the above survey and find it Correct and made according to Law Given under my hand at Bastrop 1st December 1838

Bartlett Sims C S C B

Variation 10°30' East

Survey for John Harris of Square of Marengula Eastern Shore Island of Land situate near Cedar Island Creek being the quantity of Land to which he is entitled by virtue of Certificate No 302 issued by the Board of Land Commissioners for the County of Byrd Beginning at the N W Corner at Mrs Mills Locust thence North 45 poles to a stone mound marked Cedar on the North Line of said Island thence N 28 E 100 links a stake in the Swamp from which a Gumlocust bears S 60 W 25 links thence N 62 W 100 links to the N W Corner a stone in the Swamp from which is a Muskeeto bears N 45 W 25 L thence S 28 W 200 links a stone mound on the North boundary Line of No 48 thence S 62 E 100 links to the place of Beginning Containing One Island of arable Land

Thos E Cannidy
Solomon Jones Chains

Thos H Marys Ass'r B

I Thomas H Marys deputy surveyor for the County of Bastrop do solemnly swear that the above survey was made since the opening of the Land Office and according to Law 14th Nov 1838

Thos H Marys Ass'r B

I Certify that I have examined the above survey and find it Correct and made according to Law Given under my hand in Bastrop 1st December 1838

Bartlett Sims C C B



Variation 16° 30' East

Survey of one Labor of Land for J. C. Cunningham who is Assignee of Ormy Chappell Situated on the Waters of San Marcos a branch of the Colorado, Guadalcanpe River it being a part of the quantity of Land to which he is entitled by Order of Certificate No 76 Issued by the Board of Land Commissioners for the County of Salem Commencing at the N E Corner of Labor No 1 as a stake from which a Live Oak 20 Inches diameter Marked X bears So W 12 Vrs and Elm 10 inches in diameter Marked X bears N 50 W 12 Vrs Thence S 45 W 1000 Vrs to the N E Corner of Labor No 7 to Stake from which a Live Oak Marked X bears N 45 E 3 Vrs a Live Oak 6 Inches diameter Marked X bears S 50 E 20 Vrs Thence N 45 W 1000 Vrs to the N E Corner of Labor No 6 a Stake from which a Live Oak 6 Inches in diameter bears S 70 E 15 Vrs Marked X a Live Oak 18 Inches in diameter Marked X bears N 15 W 12 Vrs Thence N 45 E 1000 Vrs to the N E Corner of League No 2 Stake from which a Live Oak 20 Inches in diameter Marked X bears S 60 W 12 Vrs an Elm 10 Inches in diameter Marked X bears N 50 W 12 Vrs Thence S 45 E 1000 Vrs to the place of beginning Containing One Labor of Arable Land

Compass Surveyor
W Carruthers Chainman

John D Lynch Dy S C B

I John D Lynch do Solemnly declare under the Oath of my Office that the above Survey was made since the Opening of the Land Office and according to Law and that I made bona fides Corners and Marks Natural and Artificial and truly described in the above plat and field Notes

Bastrop Oct 20 1838

John D Lynch Dy S C B

I Certify that I have examined the above survey and find it Correct and made according to Law Given under my hand in Bastrop 20 Dec 1838

Barnett Sims C S C B



Variation 10° 30' East

Survey of One Section of Land for J. C. Cunningham

Original of D. A. Cunningham who is Assignee of John Macomber who obtained a Warrant in the Name of Hon. Reuben A Beaver of the Executive Office shewing the quantity of Land to which he is entitled by virtue of Certificate No 67 Issued by the Board of Land Commissioners for the County of Salem Commencing at the N. W. Corner of Salem No 10 at a mound of Rock from which a Fire Arch 24 Inches in diameter marked X bears N 71 W 5 links thence N 45 W 100 rods to the Line of survey No 1 a mound of Rock from which a Fire Arch 10 Inches diameter marked X bears N 45 W 2 links a Fire Arch 12 Inches diameter marked X bears N 18 W 20 links thence N 45 E 100 rods to the N. E. Corner of survey No 1 a Stake from which an Elm 10 Inches diameter marked X bears S 90 W 40 links an Elm 10 Inches in diameter marked X bears S 45 W 40 links thence S 45 E 100 rods to the N. E. Corner of Salem No 14 a stake from which a Fire Arch 24 Inches diameter marked X bears S 81 E 10 links a Fire Arch 24 Inches diameter marked X bears S 35 E 10 links thence S 45 W 100 rods to the place of beginning Containing One Section of Arable Land 26th October 1838

John L Lynch Ass't C.G.B.

I John L Lynch do solemnly swear that the above survey was made since the Opening of the Land Office and according to Land and that the Limits and boundaries and marks Natural and Artificial are truly described in the above plan and field Notes

Canfield Taylor & McCauley } Chains

John L Lynch Ass't C.G.B.

I Certify that I have examined the above survey and find it Correct and made according to Law Given under my hand in the Town of Bartlett 20th December 1838

Bartlett Sims C.C.B.



Variation 10° 30' East

Survey of Twenty Six Leagues of Land two thousand and fifty nine and ¼ acres of Land for Isaac Lee Situate on the waters of the San Marcos a branch of the Guadalupe River in the County of Gonzales which he is entitled by virtue of a Certificate No 133 Issued by the Board of Land Commissioners for the County of Gonzales Commencing on a stake and S W Corner of Leagues and Labors No 1 from which a Live Oak 16 Inches in diameter marked X bears N 45 E 200 vrs a Live Oak marked 16 Inches in diameter bears N 89 W 40 vrs thence N 45 W 769 vrs intersecting N E Line of League No 5 thence N 45 W a long the Line of said survey League No 1 1600 vrs to the N E Corner of the same thence S 45 W 600 vrs to the N W Line of the same 2264 vrs thence N 45 W 440 vrs intersecting S W Line of survey No 8 and No 4 for 1250 vrs and 3073 vrs to the N E Corner of Leagues and Labors No 1 thence S 45 E 4000 vrs to the place of Beginning Containing 6 Labors of Arable Land and 10 Labors & 71 acres of vrs Prairie Land Bastrop Oct 12 1835

I William A Sow do solemnly swear and the Oath of my Office that the above survey was made since the Opening of the Land Office and according to Law and that the limits boundaries and Marks Natural and Artificial and truly described in the above plat and field notes

Test Mr Cornelius Chains

Wm A Sow S C B

I Certify that I have examined the foregoing survey and find it Correct and made according to Law Given under my hand at Bastrop 1st day of January 1838

Barkly Sims C C B



Variation 10° 30' East

Survey for Wm Hamilton of One Square and One Section of Land to which he is entitled by virtue of Certificate No 246 Issued by the Board of Land Commissioners for the County of Bastrop Sept 26 1838 Situated on the Waters of Hamiltons Creek Waters of Colorado River Beginning at a Stake a Live Oak brears N 45 E 12 lks distant 4 Inches diameter Marked X Thence N 78 E 6380 vs to a Stake a Live Oak brears S 50 E 6380 distant 20 Inches diameter marked X a Spanish Oak brears S 70 W 25 vs distant 20 Inches diameter marked X Thence N 12 W 4000 vs to a Stake and on a divide between Colorado and Brazos Rivers and a boundary Line between Bastrop County a Live Oak brears N 45 W 12 lks distant 10 Inches diameter marked X another Live Oak brears N 35 W 16 lks 10 Inches in diameter marked X Thence S 78 W 6380.39 vs to a Stake a Live Oak brears N 62 W 32 lks distant 6 Inches in diameter marked X another Live Oak brears N 88 E 40 lks distant 10 Inches diameter marked X thence S 12 E 4000 vs to the place of Beginning Containing Ten Labors of Timbered Land and Fifteen Labors of Prairie Land

A B Spicer
D Tillman Chains

W S Wallace D S C B

I William S Wallace a deputy surveyor for the County of Bastrop do solemnly swear that the above Survey was made since the Opening of the Land Office and according to Law 29th August 1838

W S Wallace D S C B

I Certify that I have examined the within survey and find it Correct and made according to Law Given under my hand in Bastrop the 25th day of December 1838

Bartlett Sims C S C B



Variation 10° 30' East

Survey for Isaac N Jarvis of County & State of Texas situated on Pendolas Creek a Branch of the Colorado River being the quantity of Land to which he is entitled by Virtue of Certificate No 416 Granted to Samuel Stevens assignee of Samuel Sutherland and by him transferred to Isaac N Jarvis Issued by the Board of Land Commissioners for the County of San Augustine dated the 28th of July 1838 Beginning at the S W Corner of Survey No 37 from which a Pecan Oak 24 Inches in diameter bears N 20 E 18 vrs a Gum 24 Inches in diameter bears N 84 E 18 vrs thence W 5099 vrs to a stake for the S W Corner of survey No 38 from which is a Live Oak bears N 84 E 5 vrs a Gum 10 Inches in diameter bears S 44 E 5 vrs thence N 4500 vrs to a Branch runs E 5099 vrs to a stake for the N W Corner of No 38 from which is a Pecan Oak 10 Inches in diameter bears S 58 W 18 vrs a Gum 12 Inches diameter bears N 87 W 18 vrs thence E 4500 vrs to a Branch runs N E 5099 vrs intersecting S W Corner of survey No 36 as a stake from which is a Pecan Oak 7 Inches diameter bears S 13 W 9 vrs a Gum 8 Inches diameter bears N 29 W 11 vrs thence with the West boundary Line of survey No 37 5099 vrs to the place of beginning Containing 13 Labors of Timbered Land and 13 Labors of Pasture Land Nov 17 1838

I John L Lynch and Samuel Hollen do solemnly swear under the Oath of our Office that the above survey was made prior the Opening of the Land Office and according to Law and that the limits and boundaries with the marks natural and Artificial and timber described in the above field notes

James Henderson
A M Cameron

John L Lynch
Sur Gen

Bartlett Sims Esq

I Certify that I have examined the within survey and find it Correct and made according to Law Given under my hand in Austin the 8th July 1839

Bartlett Sims Esq



Variation 16° 30' East

Survey for A. McCammon of one third of a League of Land Situated on Pinole Creek a Branch of the Colorado River being the quantity of Land to which he is entitled by virtue of Certificate No 348 Granted to Jacob Stroud and by him Transferred to A. McKeighernett and by him transferred to A. McCammon and Issued by the Board of Land Commissioners for the County of Bexar on the 14th February 1838 Beginning at the SW Corner of Survey No 185 from which is a Red Oak 18 Inches in diameter bears N 22 E 220 vrs a Gum 8 Inches in diameter bears N 27 W 2 vrs Thence S 67½ vrs to a stake for the SE Corner of Survey No 186 from which is a Red Oak 18 Inches in diameter bears N 63 E 15 vrs a Gum 6 Inches diameter bears S 52 W 5 Thence W 13 Cons to a Branch runs N 288 vrs to a stake for the SW Corner of Survey No 186 from which is a Post Oak 12 Inches in Diameter bears N 33 W 25 vrs a Gum 12 Inches in diameter bears S 58 E 38 vrs Thence N 27 90 vrs to a stake for the NW Corner of Survey No 186 from which is a Live Oak 8 Inches in diameter bears N 3 W 12 vrs a Gum 8 Inches in diameter bears N 36 E 24 vrs Thence E 179 vrs to a stake from which is a Post Oak 10 Inches in diameter bears N 20 W 22 vrs a Gum 24 Inches in diameter bears N 79 W 16 vrs Thence N 230 vrs to a stake from which a Musketate 8 Inches in diameter bears N 36 E 24 vrs a Gum 10 Inches in diameter bears N 58 E 11 vrs Thence E 1110 vrs to a stake for the NE Corner of No 186 intersecting the NW Corner of Survey No 185 from which is a Post Oak 12 Inches in diameter bears N 34 W 8 vrs a Gum 12 inches in diameter bears N 4 E 12 vrs Thence S with the boundary Line of survey No 185 1100 vrs to Branch runs N E 268½ vrs to the Place of Beginning Containing 4476 Labors of Unimproved Land and 2/3 Labors of Timber Land

John D Lynch and Samuel H Reed do solemnly swear that the within survey was made since the Opening of the Land Office and since the first day of August 1838 and that the Lands bounded and marked and truly described in the foregoing plat and field Notes November 19 1838

James Hinderson
A. McCammon

John D Lynch
Samuel H Reed D S C B

I Certify that I have examined the within survey and find it Correct and made according to Law Given under my hand in Bastrop January 8 1839

Burthe Sims D S C B



No 110

Variation 10° 30' East

Survey for Antoine Bandreau of an Island of Land situate On Pinchemin Creek a Branch of the Colonie River in the County of Lewis to which he is entitled by virtue of Certificate No 1 Issued by the Board of Land Commissioners for the County of Lewis dated October 6 1838 Beginning at the S E Corner of Survey No 109 from which is a Pond Oak 10 Inches in diameter bears N 55 E 25 Lks & a Pin Oak 12 Inches in diameter bears S 35 E 40 Lks & a Black Jack 20 Inches diameter bears S 8 E 50 Lks Thence N 80 00 W to a stake for the S W Corner of Survey No 111 from which a Black Jack 6 Inches in diameter bears Say E 15 Lks & a Pin Oak 18 Inches in diameter bears S E 8 Lks Thence N 2 30 W 79 Chs to a stake intersecting the the S B Corner of survey No 108 Thence E 80 00 Lks with the S boundary Line of to the place of Beginning Containing four Islands of Surveyed Land and 6/5 Islands of Broken Land

I John L Lynch and S H Lord do solemnly swear under the Oath of our Office that the above survey was made since the Opening of the Land Office and according to Law and that the Lands bounded Courses and marks natural and Artificial accurately described in the above plat and field Notes

James Henderson
A M Commissioner

John L Lynch
Samuel H Lord Asst Engr

I do hereby Certify that the within Survey was found to Correct and made according to Law Given under my hand at Plattsburgh this 11th January 1839

Wm H Sims Asst Engr

Vacation N° 86 E

Survey for David Murchison of One Tract of Land situate on Cedar Creek a Branch of the Clear Fork being the quantity of Land to which he is entitled by virtue of Certificate No 858 Granted to Rosen Stokes and by him to said David Murchison Issued by the Board of Land Commissioners for the County of Navarro dated 24th day of February 1838

Beginning at the S W Corner of survey No 193 from which a Red Oak 18 Inches in diameter bears N 86 W 312 vrs a Cedar 14 Inches diameter bears N 17 E 32 vrs thence south to a stake for the S W of survey No 195 from which a Black Jack 10 Inches in diameter bears N 15 W 25 vrs a Cedar 8 Inches in diameter bears N 14 E 32 vrs thence N 80 east to a Spring Branch E 80 vrs to a stake for the S W Corner of survey No 195 from which a Black Jack 12 Inches in diameter bears N 80 W 15 vrs a Post Oak 18 Inches in diameter bears N 8 W 17 vrs thence north to a mound intersecting the West boundary line of survey No 193 and N E Corner of survey No 195 thence W 80 vrs to a Branch Elms E 80 vrs with the meanderings of said survey No 193 to the place of Beginning

I John T Lynch and J H Reid do solemnly swear under the Oath of our Offices that the above survey was made prior the opening of the Land Office and according to Law and that the marks Natural and Artificial Lines bounds and Corners and truly recorded in the above plat and field Notes

Samuel Murchison
Campbell Taylor } Chainers

John T Lynch S
J H Reid } S S C B

I Certify that I have examined the within survey and find it correct and made according to Law Given under my hand in Bastrop this 7th January 1839

Bartlett Smith S C B

Variation 10° 30 East

Survey for Donald Smith of One Section of Land situated on Transcontinental Creek a Branch of the Colorado River in lieu the quantity of Land to which he is entitled by virtue of Certificate No 338 Granted to Said William Scott Assignee of Jonathan Ing and by him transferred to Donald Smith Issued by the Board of Town Commissioners for the County of Mesquite dated 20th March 1838 Beginning at the N.W. Corner of Survey No 195 from which is a Black Jack 6 Inches in diameter bears N 80 W 132 links a Post Oak 18 Inches in diameter bears N 55 W 92 links Thence 1000 links to a Stake for the N.W. Corner of Survey No 194 from which is a Black Jack 8 Inches in diameter bears N 44 W 85 links a Red Oak 4 Inches in diameter bears S 72 E 12 links Thence E 1000 links to a Black Jack N.E. Corner of Survey No 194 from which is a Black Jack 4 Inches in diameter bears S 20 E 14 links a Black Jack 8 inches in diameter bears N 56 E 85 links Thence South with the West boundary Line of Survey No 193 1000 to the place of Beginning

I John D Lynch & Sol Reid do solemnly swear under the Oath of our Office that the above survey was made since the Opening of the Land Office and according to Law and that the Limits and boundaries with the marks Natural and Artificial are truly described in the above plot and field notes

James Anderson 3 3
A. M. Commr 3 Chainmen 3 3

John D Lynch 3 3
Sol Reid 3 Sol C.D.

I certify that I have examined the within survey and field notes and find it correct and made according to Law Given under my hand in Bastrop this 14th day of Sept 1839

Benton Sims C.C.B.



Variation 10° 30' East

Survey for Matthew Cartright of Twenty four Labors of Land situated on Pendenales Creek a Branch of the Colorado River Being the quantity of Land to which he is entitled by virtue of a Certificate No 218 Granted to Elias D La Bauve Assignee of Aron Bennett and by him Transferred to Matthew Cartright - Issued by the Board of Land Commissioners for the County of San Augustine dated 3rd day of February 1838

Beginning at the S E Corner of Survey No 44 from which a Pecan Tree 15 Inches in diameter bears N 78 E 15 Vrs a Cedar 12 Inches in diameter bears S 44 W 12 Vrs Thence S 5099 Vrs to a Pecan and mound for the S E Corner of survey No 43 Thence West 1179 Vrs to a Black Jack S E 5099 Vrs to a Stake for the S W Corner of survey No 43 from which is a Live Oak 24 Inches in diameter bears S E E 8 Vrs and a Live Oak 24 Inches in diameter bears S 70 W 8 Vrs Thence N 3649 Vrs to a Cedar Mons S E 5099 Vrs to a stake for the N W Corner of No 43 Intersects the N W Corner of survey No 44 from which a Pecan Tree 12 Inches in diameter bears N 72 W 6 Vrs Thence E 5099 Vrs with the S Boundary Line of survey No 44 to the place of Beginning Containing 18 Labors of Timbered Land and 6 Labors of Pasture Land Surveyed August 1838 Bastrop Texas 4 1839

James Mann
James O Daniel

J Porter Brown Dy
Samuel H Rind
Surv Bastrop Co

I J Porter Brown and S H Rind do solemnly swear that the within survey was made since the opening of the Land Office and according to Law and that the Lands boundaries and Markers Natural and Artificial and County is included in the foregoing field and field Notes

J Porter Brown Dy
Samuel H Rind
Surv Bastrop Co

I Certify That I have examined the within Survey and find it Correct and made according to Law Given under my hand in Bastrop this 16th January 1839

Barnett Sims
Surv Bastrop Co



Variation 21° 30' East

Survey for Denis Dike of five Salems and 541316 square Rods of Land situate on Pensemetic Creek a Branch of the Chesapeake Bay being the quantity of Land to which he is entitled by virtue of Certificate No 84 Issued by the Board of Land Commissioners for the County of Salem dated July 8 1838

Beginning at the N W Corner of survey No 204 from which is a Live Oak 12 Inches in diameter bears N 1 3/4 W 9 links a dittо 10 Inches in diameter bears N 4 W 20 links Thence 1049 links to a stake for the S W Corner of survey No 49 from which is a Live Oak 12 Inches in diameter bears N 58 W 50 links a dittо 18 Inches in diameter bears N 31 W 40 links Thence 2334 links to a stake intersecting the N W Corner of survey No 48 from which is a White Oak 18 Inches in diameter bears N 87 E 40 links a Live Oak 10 Inches in diameter bears N 74 E 90 links Thence N 2300 links to a Bounded tree No 2334 to a stake for the N E Corner of survey No 49 from which is a Live Oak 9 Inches in diameter bears S 50 E 40 links a Walnut 8 Inches in diameter bears N 70 W 15 links Thence S 1800 links to a Bounded tree N W 1000 links to a Bounded tree N E 2460 links to a Bounded tree N W 2334 links to a stake intersecting the N E Corner of survey No 204 from which is a Post Oak 10 Inches in diameter bears N 15 W 20 links a dittо 10 Inches in diameter bears N 58 E 50 links Thence W with the N boundary Line of survey No 204 1290 links to a Bounded tree N E 1346 links to the place of beginning Containing 3 Salems of Improved Land and 2 Salems and 541316 square Rods of Pasture Land

I John L Lynch & Samuel H Reed do solemnly & severally swear under the Oath of our Office that the above survey was made since the Opening of the Land Office and according to Law

So help us God

John L Lynch

Samuel H Reed

A M Commissioners

I Certify that I have examined the within Survey and find it Correct and made according to Law Given under my hand in the Town of Bastrop this 4 January 1839

Bastrop Texas



Variation 11° 30' East

Survey for William Anderson of Nine Mile of a Tract of Land situate on Pinedenales Creek a Branch of the Colorado River lying the County of Travis to which he is entitled by Virtue of Certificate No 61 issued by the Board of Land Commissioners for the County of Travis dated 20th January 1838

Beginning at the S E Corner of Survey No 151 from which is a Black Jack 12 Inches in diameter bears S 26 W 20 vrs a Post Oak 12 Inches in diameter bears S 74 E 32 vrs Thence N 2588 vrs to a Stake for the S E Corner of Survey No 152 from which is a Red Oak 4 Inches in diameter bears S 2 E 10 vrs a Live Oak 8 Inches in diameter bears S 76 E 50 vrs Thence 2018 vrs to a Branch runs N 2588 vrs to a Stake for the N E Corner of Survey No 152 from which is a Chinn 4 Inches in diameter bears N 15 W Thence a Mc Oak 4 Inches in diameter bears N 8 W Thence N 10 vrs to a Branch runs N E 2588 vrs to a Stake intersecting the S W Corner of Survey No 153 from which is a Black Jack 12 Inches in diameter bears S 16 E 35 vrs a dead Oak 8 Inches in diameter bears S 60 E 35 vrs Thence E 1538 vrs to a Branch runs N E 2588 vrs with the South bounding Line of Survey No 151 to the place of Beginning Containing 4 Leagues of Surveyed Land and 4/5 Labors of Pasture Land

I Ask Special Grant & Not Rec

I do solemnly swear that the above survey was made since the Opening of the Land Office and according to Law and that the Lines Corners and Marks Natural and Artificial are truly described in the above plat and field Notes

James Hinds 2nd
A Mc Cannon Chainm

John L Smith S
Saml A Thos S

I certify that I have examined the within survey and find it correct and made according to Law Given under my hand in the Town of Bastrop 14th January 1839

Bastrop Texas C S B

Variation N 30 East

Survey for William Bridges for One Section of Land situate on the Pinedanalis Creek a Branch of the Colorado River being the quantity of Land to which he is entitled by virtue of Certificate No 67 Issued by the Board of Land Commissioners for the County of Fort Bend dated the 21st day of January 1838 Beginning at the S E Corner of Survey No 158 from which is a Pecan Ash & Inches in diameter bears S 58 W one & Black Jack 8 Inches in diameter bears N 78 E 8 Vrs Thence S 79 1/2 W 1760 Vrs to a stake for the S E Corner of survey No 162 from which is a Live Oak 6 Inches in diameter bears S 80 W 25 Vrs & a Gum 6 Inches in diameter bears S 20 W 5 Vrs Thence N 1113 Vrs to a stake for the N E Corner of survey No 162 from which a Live Oak 12 Inches in diameter bears S 88 E 35 Vrs & a Ash 8 Inches in diameter bears N 40 W 16 Vrs Thence N 79 1/2 W 1760 Vrs to a stake for the N W Corner of survey No 162 intersecting the S Boundary Line of survey No 158 from which is a Pecan Ash 10 Inches in diameter bears E 95 Vrs & a Live Oak 6 Inches in diameter bears N E 35 Vrs Thence E 1113 Vrs with the south boundary line of survey No 158 to the place of Beginning Containing One half Section of Timbered Land and One half Section of Prairie Land

Campbell Taylor
Wm Chambers Chains

John D Lynch
Saml H Rind Ds C B

I John D Lynch & Samuel H Rind do Solemnly Swear that the above survey was made since the Opening of the Land Office and according to Law and that the Lines boundaries and marks natural and artificial are truly described in the above plat and field Notes

John D Lynch
Saml H Rind Ds C B

I Certify that I have examined the within survey and find it Correct and made according to Law Given under my hand in the Town of Brazoria the 11th of January 1839

Burtis C Sims C C B



Variation N 8° East

Survey for Matthew Cartwright of One third of a League of Land situate on the Pendencies and a Branch of the Colorado Waterway in the County of Sabine in obedience to Certificate No 237 issued to Dow & Cunningham assignees of Somms Assign and by them transferred to Matthew Cartwright issued by the Board of Land Commissioners for the County of Sabine dated the 1st day of February 1838 Beginning at the N W Corner of Survey No 99 from which is a Pecan Cross 12 Inches in diameter bears N 65 E 11 vrs & a stake 10 Inches in diameter bears N 17 W 15 vrs thence S 249° pr vrs to a stake for the N W Corner of survey No 100 from which a Live Oak 12 Inches diameter bears S 50 E 15 vrs & a stake 10 Inches in diameter bears S 65 E 35 vrs thence E 288 vrs to a stake for the N E Corner of survey No 100 from which is a Live Oak 30 Inches in diameter bears N 17 W 25 vrs & a stake 18 Inches in diameter bears N 53 W 30 vrs thence S 2350 vrs to a stake for the S E Corner of survey No 100 from which a Pecan Cross 12 Inches in diameter bears N 8 W 25 vrs & a Black Jack bears N 7 E 25 vrs thence West 1977 vrs to a stake on the N W Corner of survey No 95 thence S 2 vrs to a stake being the N E Corner of survey No 96 thence with the N boundary Line of survey No 96 thence with the N boundary line of survey No 96 1360 vrs to a stake on the Brazos thence N 3½ vrs intersecting N E Corner of survey No 99 thence W 1302½ vrs with the N boundary Line of survey No 99 to the place of beginning Containing four Leagues of Pasture Land and 3⅛ Labors of Pasture Land

S H Reed Sur Sab

Mr Cruthers
Somms W Pew } Chainmen

I Samuel H Reed do solemnly swear that under the Oath of my Office that the above survey was made since the Opening of the Land Office and according to Law and that the limits and boundaries marks natural and artificial and truly described in the foregoing plat and field Notes

Samuel H Reed Sur Sab

I Certify that I have examined the within survey and find it Correct and made according to Law Given under my hand in the Town of Bastrop this 15th day of January 1839

Bartlett Sims Ch Sur Sab



Variation 11° 31' East

Survey of a Tract of Land Situate on the Penobscot River being the quantity of Land to which he is entitled by virtue of Certificate No 99 Issued by the Board of Land Commissioners for the County of Penobscot and dated the 25th day of January 1831 Beginning at the S E Corner of Survey No 102 from which is a Spruce tree 18 Inches in diameter bears S 65 W 84 rds a stake 18 Inches in diameter bears N 34 E 11 rds Thence N 27 77 1/4 rds to a stake for the S E Corner of Survey No 100 from which is a Pine tree 16 Inches in diameter bears N 75 W 28 rds a stake 6 Inches in diameter bears N 39 W 8 rds Thence W 197.0 rds to a stake from which is a Black Birch 8 Inches in diameter bears S 35 E a Spruce tree 10 Inches in diameter bears E 35 rds Thence N 27 77 1/4 rds intersecting the S W Corner of Survey No 103 in a Creek Thence E with the S Boundary Line of Survey No 102 310 rds to the place of beginning Containing Four Tabor's of Confirmed Land and three and One third Tabors of Pasture Land

I John L Lynch & I A Bird do solemnly declare under the Oath of our Office that the above survey was made among the Lines of the Land Office and according to Law and that the Lands bounds and Marks natural and Artificial are truly described in the above plan and field notes

James Henderson, Chainmen — John L Lynch
A M Cameron, Chainmen — I A Bird

I Certify that I have examined the within survey and find it Correct and made according to Law Given under my hand in Bristol the 4th day of January 1839

Barlow Sewall Esq C L



Variation 11° 30' E

Survey for Davis Connell of One third of a League of Land Situate on the Pinedendes Creek a Branch of the Colorado River being the grant to of Land to which he is entitled by Virtue of Certificate No 93 issued by the Board of Land Commissioners for the County of Bastrop beginning at the S.W. Corner of survey No 177 from which is a Pecan Oak 10 inches in diameter bears S47 E 8 vrs a cedar 10 inches in diameter bears S24 W 6 vrs thence N 2518 W to a stake for the N.W. Corner of survey No 174 from which is a pecan Oak 10 inches in diameter bears S58 W 13 vrs a cedar 10 inches in diameter bears S78 W 12 vrs thence N 1400 E to a Corner Mesquite N.E. 2518 W to a stake for the N.W. Corner of survey No 174 from which is a Pecan Oak 10 inches in diameter bears S19 E 20 vrs a cedar 10 inches in diameter bears N 18 E 35 vrs thence E 2518 vrs to a mound intersecting the West boundary Line of survey No 177 thence South a Corner Mesquite 14 vrs E 2518 vrs with the west boundary Line of survey No 177 to the place of Beginning Containing 5 Labors of Timbered Land and 8⅓ Labors of Prairie Land

I John T Lynch and T A Rice a Disinterested person under the Oath of my Office that the above Survey was made since the Opening of the Land Office and according to Law and that the Limits boundaries and Corners Natural and Artificial are truly ascertained in the above plat and field notes

Campbell Taylor
Wm Carruthers

John T Lynch Dy
T A Rice

I Certify that I have examined the within Survey and find it Correct and made according to Law and that the Limits Bounds within mentioned were shown me on the ground

Given under my Hand in the Town of Bastrop 15th day of January 1839

Bastrop Dists Surv'r



Variation N. 30 East

Survey for William Connelly of One Thousand Seven Hundred and Seventy Acres of Land situate on Pendennis Creek a branch of the Colorado River being the quantity of Land to which he is entitled by virtue of Certificate No 40 Issued by the Board of Land Commissioners for the County of Bastrop dated 17th January 1838 Beginning at the S E Corner of survey No 86 thence S 800 vrs to a branch thence N 3240 vrs to a stake for the N E Corner of survey No 109 from which is a Mustikate 12 inches in diameter bears S 15 E 100 vrs a dilo 12 inches in diameter bears S 38 E 149 vrs thence S 537 0/100 vrs to a stake for the S E Corner of survey No 109 from which is a Black Jack 8 inches diameter bears N 42 W 2 vrs & a dilo 10 inches in diameter bears N 31 E 15 vrs thence West 1800 vrs to Comal River thence N 2000 vrs Thence N E 3243 vrs to a stake for the N W Corner of survey No 86 from which is a Black Jack 6 inches diameter bears N 75 E 6 vrs & a Post Oak 6 inches in diameter bears N 15 E 8 vrs thence N 257 0/100 vrs with the East boundary line of survey No 86 to the place of Beginning Containing 1770 Acres of Timbered Land and Five and One Third Leagues of Pasture Land

I John D Lynch & J H Rose do solemnly swear that the above survey was made prior to the opening of the Land Office and according to Law and that the Limits boundaries and marks Natural and Artificial and truly described in the above plot and field notes

William Connelly
Campbell Saylor } Chainers

John D Lynch & J H Rose
S C B

I do certify that I have examined the within Survey and Field Notes and found same made according to Law Given under my hand at the Town of Bastrop 17th of January 1839

Bartlett Sloan C B C



Vacation No 36 East.

Survey for Daniel Sonis Assignee of Chris. Sears of the three of a League of Land Situated on the Trinidad Creek a Branch of the Colorado River being the Quantity of Land to which he is entitled by Virtue of Certificate No 197 Issued by the Board of Land Commissioners for the County of Bexar dated the 1st of March 1838 Beginning at the N E Corner of survey No 148 from which is a Pecan Tree 11 inches in diameter bears N 9 E 10 vrs thence E 2188 vrs to a stake for the N E Corner of survey No 149 from which is a Pecan tree 18 inches in diameter bears N 12 E 6 vrs a Elm 10 inches in diameter bears N 89 W 10 vrs thence S 80 vrs to a Branch thence E 228 vrs to a Branch thence E 2188 vrs to a stake for the S E Corner of survey No 149 from which is a Elm Tree 11 inches in diameter bears S 77 E 14 vrs a Elm 15 inches in diameter bears N 43 E 4 vrs thence W 2188 vrs to a stake for the N W Corner of survey No 149 from which is a Elm Tree 11 inches in diameter bears N 75 W 12 vrs a Black Jack 10 inches in diameter bears N 61 E 35 vrs intersecting the E Boundary Line of survey No 150 and the Same N 2188 vrs with the E boundary Line of Survey No 148 to the beginning Containing Four Leagues of Timbered Land and of Labors of Pasture Land

I John L Sydnor Jr & S M Rose do solemnly swear under the Oath of our Office that the above survey was made since the Opening of the Land Office and according to Law and that the Limits boundaries Corners and Marks Natural & Artificial are truely discribed in the above plot and field Notes

Wm Lobb Saylor
William Carruthers Chainmen

John L Sydnor Jr
Sam. M Rose } Sr Sv Rs

I Certify that I have examined the within survey and find it Correct and made according to Law Given under my hand in the Town of Bastrop the 17th day of January 1839

Bartlett Sonis Sr Sv Rs



Survey for James Smith of One Thousand Acres of Land situate on Tuckahoe Creek a Branch of the Colonels River being the Quantity of Land to which he is entitled by virtue of Certificate No 312 Granted to John D Morgan and by him Transferred to James Smith Issued by the Board of Land Commissioners for the County of Baltimore dated 8th July 1858 Beginning at the S W Corner of survey No 249 from which is a Poplar Oak 10 Inches in diameter bears S 23 W 30 links a Hickory 8 inches in diameter bears S 67 W 50 links Thence N 46 E 45 P to a Corner marked C E 2788 to a stake for the S W Corner of survey No 37 from which is a Poplar Oak 24 Inches in diameter bears N 20 E 18 links a Hickory 24 Inches in diameter bears N 64 E 15 links Thence N 1240 P to a Corner marked C E 2888 P to a stake for the N W Corner of survey No 37 from which is a Hackberry 8 inches in diameter bears N 30 W 7 links a Beech Tree 10 inches in diameter bears S 23 W 6 links Thence E 270 P to a Branch runs S 2888 P to a stake for the N E Corner of survey No 37 from which is a Poplar Oak 16 inches in diameter bears N 83 E 26 links a Black Jack 16 inches in diameter bears N 83 E 20 links Thence S 150 P to a Branch runs S E 2888 P to a Branch runs S W 2788 P to a Branch runs S E 2888 P to the place of Beginning Containing 1000 Acres of Tenpenny Land and 3/4 Acres of Pasture Land

Sworn before me this 17th day of January 1859 John L Lynch & Samuel H Reed

I do solemnly declare under the Oath of an Officer that the above survey was made since the Opening of the Land Office and according to Law and that the Limits bounds and Corners with the Marks Natural and Artificial are truely described in the above plat and field notes

Campbell Taylor
William Carruthers Chainmen

John L Lynch Jr
Sam'l H Reed Jr Sur'rs

I Certify that I have examined the within survey and found it Correct and made according to Law Given under my Hand Baltimore 17th January 1859

Basil W Smith C C of B



Variation 16° 30 East

Survey for Joel Lee of One Third of League of Land situated on Buccanalas Creek a branch of the Colorado River being the quantity of Land to which he is entitled by virtue of Certificate No 167 Issued by the board of Land Commissioners for the County of Jasper fourth day of January 1838 beginning at the S E Corner of Survey No 111 from which a Live Oak 10 Inches in diameter bears S 55 E 10 Vrs a Black Jack 12 Inches in diameter bears S 8 E 30 Vrs thence S 77¾ W to a stake for the S E Corner of Survey No 112 from which is a Post Oak 18 Inches in diameter bears S 65 W 8 Vrs a Gum 11 Inches in diameter bears N 26 E 10 Vrs Thence N 2360 Vrs to a Branch running N 1100 Vrs to a Stake for the S W Corner in a Creek of survey No 112 thence N 77¾ E at intersecting the S W Corner of survey No 111 at 1 stake thence E with the Northern Line of survey No 111 to the place of beginning Containing 4 Labors of Timbered Land and ⅔ Labors of Prairie Land

I John L Lynch & Sam'l H Reed do solemnly declare under the Oath of our Office that the above Survey was made according to Law and that the Limits Boundaries and Corners with the marks Natural and Artificial and timber described in the above plot and field Notes and that the Survey was made under the Authority of the Land Office

James Hardwicke Chainers
A. McCamerson Chainers

John L Lynch Sur
Sam'l H Reed Ass Surv

I Certify that I have examined the within Survey and find it Correct and made according to Law Given under my hand Beatrop January 17th 1839

Basilla Sims Surv



Variation N. 2° E. Var.

Survey for Sims & Haynie assignees of Thos C. Coleman of the third of a League of Land Situated on Surrounds Creek a branch of the Colorado River by the quantity of Land to which he is entitled by Virtue of Certificate No 206 Issued by the Board of Land Commissioners for the County of Bexar dated February 9th 1838 Beginning at the N.W. Corner of survey No 349 from which is a pecan 12 Inches in diameter bears S 20 W 15 vrs a Black Jack 10 inches in diameter bears N 15 W 9 vrs Thence S 381 vrs with the W. boundary line of survey No 349 to a stake interesting the N.E. Corner of survey No 357 from which is a Post Oak 16 Inches in diameter bears S 72 E 21 vrs a Black Jack 16 Inches in diameter bears N 33 W 20 vrs Thence W. one to Branch runs S 1939 vrs to a stake for the S.W. Corner of survey No 358 from which is a Post Oak 10 Inches in diameter bears S 31 E 8 vrs a elm 6 Inches in diameter bears N 61 W 7 vrs thence N 638 vrs to a Branch runs E. 2211 vrs to a stake for the N.W. Corner of survey No 350 from which is a Hackberry 8 inches in diameter bears N 46 W 10 vrs a Black Jack 8 Inches in diameter bears N 18 E 9 vrs thence E 2340 vrs to a Branch runs S 1150 vrs to a stake for the N.E. Corner of survey No 350 from which is a Post Oak 6 inches in diameter bears S 31 E 21 vrs a elm 8 inches in diameter bears N 41 W 18 vrs thence S 1830 vrs from which is a Post Oak 12 inches in diameter bears S 10 W. a elm 12 inches in diameter bears S 48 W 15 vrs thence with the N. boundary lines of survey No 349. 2070 vrs to a Branch runs W. 2134 vrs to a Branch runs N 638 vrs to the place of beginning Containing 4 Labors of Timbered Land and 1/3 Labors of Pasture Land.

I John L. Lynch & Samuel A. Reid do solemnly declare under the oath of my Office that the foregoing survey was made according to Law and that the Lines boundaries and Corners with the marks natural and artificial and trees reserved in the atempters are fully Note and that the survey was made since the Opening of the Land Office

Thos Henderson
A. M. Cameron Chains

John L. Lynch P.S.
Saml. A. Reid D. S.C.B.

I Certify that I have examined the within survey and find it Correct and made according to Law given under my hand Bastrop 17th January 1839

Bartlett Sims C.S.B.



Survey for John A. Whitehurst of 150 Acres of Land situate on Pungoteague Creek a Branch of the Occocus Creek being a part of the quantity of Land to which he is entitled by Virtue of Certificate No 63 Granted to Col. John Wilkins and by him transferred to John A. Whitehurst Surveyed by the Deputy Land Commissioners for the County of Shirley dated 10th February 1835 Beginning at the N.E. Corner of Survey No 201 as a Stake from which is a Red Oak 12 Inches in diameter bears N.7 E. 3 links a Gum 6 Inches in diameter bears N.53 E. 4 links a Gum 8 Inches in diameter bears S.1 1/2 W. 3 links thence S. 135 W. to a Branch runs N.E. and 26 8/10 rods to a Stake for the S.E. Corner of Survey No 249 from which is a Live Oak 12 Inches diameter bears N.70 E. 11 links a Gum 12 Inches in diameter bears N.E. 1/2 E. 8 links thence N. 100 W. to a Branch runs N.E. 166 rods to a Branch runs S.E. 26 8/10 rods to a Stake for the N.E. Corner of Survey No 249 from which is a Live Oak 14 Inches diameter bears N.E. 1/2 E. 15 links a China 8 Inches in diameter bears S.65 E. 15 links thence N. 80 W. to a branch runs E. 26 8/10 rods to a Stake for the N.E. Corner of Survey No 249 from which is a Post Oak 10 Inches diameter bears S. W. 3 links a Black Jack 10 Inches diameter bears S.E. 3 links thence N.E. 166 rods to the place of beginning Containing & Square Land and 3 Square 27 7/10 square rods of Water Land

I John D. Lynch & Saml. A. Reid do solemnly declare under the Oath of our Office that the above survey was made according to Law and that the Lands boundaries and Marks natural and Artificial are truly described in the above plat and field Notes and that the survey was made since the Opening of the Land Office

Wm. Combs }
Corpl. Taylor } Chainmen

John D. Lynch D.S.
Saml. A. Reid D.S.

I do certify that I have examined the within Survey and find it Correct and made according to Law Given under my Hand at Eastroop, January 8th 1839

Bartlett Sims S.C.B.

56

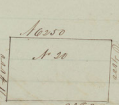

Variation 10° 30' East

No 20 of A League of Land surveyed for Samuel Fuller purchaser of Henry being part of the Land to which he is entitled by Virtue of Certificate No 162 Issued by the board of Land Commissioners for the County of Brazoria Situated near the (Rio Blanco) Colorado River on the Rio Blanco Reference to the General Land Office for the field Notes of League No 20 John Salmons of Temperance Land and Eighteen Labores of Pasture Land

I Certify that the above League of Land was surveyed before the clearance of the Land Office by the Constitution and according to Law Given under my hand at Bastrop this 25th January 1839

Barth'l W Sims C.S.B.



Variation 10° 30' East

Survey No 1 of One League of Land Situate 6 miles E of the Encantada Pass River and 3 Miles N of the San Antonio Road for S. C. Burdis Assignee of Jonathan T Smith being the quantity of Land to which he is entitled by Virtue of Certificate No 383 Issued by the board of Land Commissioners for the County of San Augustine beginning at the N Corner of No 3 at a stake from which a Live Oak bears N 70 W 8 Inches in diameter 4 vrs distant a dead bone S 30 E 10 inches diameter 10 vrs distant thence N 45 W 6500 vrs and Corner put a stake and make a mound thence S 45 W 4000 vrs to a stake and make a mound thence S 45 E 6500 vrs to the N Corner of No 3 a stake from which a Cedar bears N 30 E 5 vrs distant 6 inches in diameter an Elm bears S 56 E 10 vrs distant 8 inches diameter thence S 45 E 4000 vrs to the place of beginning Containing 1 League of Land and 18 Labores of Pasture Land this 25th Oct 1838

Alex Canfield
Alb Elbert } Chainers

John Harvey J.S.C.B.

I John Harvey do solemnly swear and under the Oath of my Office that the above survey was made since the opening of the Land Office and according to Law March 5th 1839

John Harvey J.S.C.B.

I Certify that I have examined the above survey and find it correct and made according to Law Given under my hand in Bastrop the 5th of March 1839

Barth'l Sims C.S.C.B.



Variation W 5° East

Survey for Isaac Campbell of Twenty Six Tabores of Land Situated on the Savannahs Creek a branch of the Colorado River being the quantity of Land to which he is entitled by Virtue of Certificate No 109 Issued to the Georgia Claims and by him transferred to Isaac Campbell issued by the Board of Land Commissioners for the County of San Augustine under the 7th of July 1838 Beginning at the S E Corner of Survey No 88 from which is a Live Oak 10 Inches diameter bears S 87 E 20 vrs a Gum 12 inches diameter bears S 35 E 25 vrs Thence S 1099 vrs to a stake for the S E Corner of Survey No 148 from which is a Live Oak 9 inches in diameter bears N 87 E 20 vrs a Pines Oak 8 inches diameter bears S 16 E 30 vrs Thence W 1099 vrs to a stake for the S W Corner of Survey No 148 from which is a Live Oak 16 inches diameter bears N 20 E 20 vrs a Gum 14 Inches diameter bears S 85 E 18 vrs Thence N 1100 vrs to a Branch Runs N E 1099 vrs to a stake intersecting the S W Corner of Survey No 30 from which is a Red Oak 6 inches in diameter bears N 55 E 27 vrs a Gum 16 Inches in diameter bears S 38 E 25 vrs Thence E 1320 vrs to a Branch Runs N E 1099 with the South bounds Line of survey No 30 to the place of beginning Containing 1838 Labores of Timbered Land and Thirty Labores of Prairie Land

I John D Symes and Sam'l H Rice do solemnly declare under the Oath of our Office that the above survey was made according to Law and that the Lenets boundarms and Corners as in the margin noticed are accurate and truly ascertained in the above plat and field Notes and that the survey was made since the Opening of the Land Office January 29 1839

John D Symes
Sam'l H Rice

James H Mann
James H Donnell
Chainmen

I Certify that I have examined the within survey and find it Correct and made according to Law Given under my hand Bastrop the 31st Jany 1839

Barth'a Sims C S C B



Variation 11° 30' East

Survey for Logan Vancouver assignee of John Cuttle of Eight and an three Sections of Land Situated on Pine and its Creeks branch of the Colorado River being the quantity of Land to which he is entitled by virtue of Certificate No 1950 Issued by the Board of Land Commissioners for the County of Bastrop dated 16th February 1838 Beginning at the S.E. Corner of Survey No 149 from which is a Live Oak 18 inches in diameter bears S 77 E 14 vrs a Gum 12 inches in diameter bears N 43 E 4 vrs Thence S 2888 vrs to the South Bank of the Colorado River N 62 E 2888 vrs to a stake for the S.E. Corner of Survey No 150 from which is a Post Oak 4 inches in diameter bears N 42 E 20 vrs a Gum 10 inches in diameter bears N 85 E 30 vrs Thence N 2888 vrs to a stake for the S.W. Corner of Survey No 150 from which is a Live Oak 8 inches in diameter bears S 21 E 30 vrs a Pecan Oak 8 inches in diameter bears N 38 E 25 vrs Thence N 1900 vrs to a South Bank of the Colorado River S 62 E 2888 vrs to a stake intersecting the S.W. Corner of Survey No 149 Thence E 2888 vrs with the South boundary Line of Survey No 149 to the place of beginning Containing 5 Labores of Timbered Land and Three and One Labores of Prairie Land this 1st day of December 1838

Campbell Taylor
Wm Cavanaugh } Chainmen

John S Lynch Jr
Saml A Rice } Dr S C B

I John S Lynch and S A Rice do Solemnly declare under the Oath of my that the above survey was made according to Law and that the Limits boundaries and marks Natural and Artificial are truly described in the above plat and field Notes and that the survey was made since the Opening of the Land Office

John S Lynch Jr
Saml A Rice } Dr S C B

I Certify that I have examined the within survey and find it Correct and made according to Law Given under my hand Bastrop February 9 1839

Barthl Sims C C B

Variation 11° 30' East



Survey for Frances Mayhew of Twenty Labors of Land situated on Pond an arm Creek a branch of the Colorado River being the quantity of Land to which he is entitled by Virtue of Certificate No 117 Issued by the Board of Land Commissioners for the County of Colorado dated 20th January 1838 Beginning at the S E Corner of Survey No 40 from which is a Post Oak 10 inches in diameter bears S 67 W 8 vrs a Elm 10 inches in diameter bears N 8 E 8 vrs Thence S 5099 vrs to a post on a mound for the S E Corner of Survey No 41 Thence W 2679 vrs to a Corner mound N E 5679 vrs to a Corner mound S E 5099 vrs to a Corner mound N E 5099 vrs to a stake for the S W Corner of Survey No 41 from which is a pecan 6 inches in diameter bears N 6 E 15 vrs a Elm 9 inches in diameter bears S W E 24 vrs Thence N 5099 vrs to a stake for the N E Corner of No 41 intersecting the S W Corner of Survey No 40 from which is a Post Oak 18 inches in diameter bears N 27 W 8 vrs a Elm 8 inches in diameter bears S 61 W 7 vrs Thence E with the S boundary line of survey No 40 2600 vrs to a Branch mound N 5099 vrs to the place of beginning Containing 18 Labors of Timbered Land and 8 Labors of Prairie Land Surveyed August 10th 1838 Thos H Mercer

James Manor
James F Darnell Chain

Samuel M Rice Surv

I Samuel M Rice a Surveyor duly sworn under the Oath of my Office that I have the above Survey was made since the Opening of the Land Office and according to Law

Samuel M Rice Surv

I Certify that I have examined the within Survey and find it Correct and made according to Law Given under my hand in Bastrop Feby 9 1839

Basil A Sims C C B



Variation 11° 30' East

Survey for the heirs and representatives of Peter Jackson of Twenty Six Labors of Land situated on Pascagoula Creek at the heads of the Colmore River being the quantity of Land to which he is entitled by order of Certificate No 123 Issued by the board of Land Commissioners for the County of Mobile agreeable date the 18th day of June 1838 Beginning at the S E Corner of survey No 179 from which is a Live Oak Marked 8 inches in diameter bears S 86 E 30 links a Gum Oak Marked 8 inches in diameter bears S 34 W 30 links Thence S 320 rds to a Gum Tree marked A C S 99 W to a stake for the S E Corner of survey No 177 from which is a Live Oak 6 inches in diameter bears S 64 W 30 links a Gum Oak 8 inches in diameter bound S 6 E 40 links Thence W 499 rds to a Bound Tree marked A C S 99 W to a stake for the S E Corner of survey No 177 from which is a Poast Oak 12 inches in diameter bears S 36 E 8 links a Hickory 12 inches in diameter bears S 64 E 60 links Thence N 160 rds to a Gum Tree marked A C S 99 W to a stake in marking the S W Corner of survey No 179 thence E 320 rds with the S boundary line of survey No 179 to the place of beginning Containing 13 Labors of Improved Land and 13 Labors of Pasture Land

Survey'd Nov. 18. 1838

James Henderson
A. McCommon Chainmen

Saml. H. Reid D.S.C.B.

I Samuel H. Reid do solemnly declare under the Oath of my Office that the above survey was made prior the opening of the Land Office and according to Law

Saml. H. Reid D.S.C.B.

I Certify that I have examined the within survey and find it Correct and made according to Law Given under my hand at Bay St Louis the 9th January 1839

Bartlett Sims C.L.C.B.



Variation N° 30° East

Survey for Seth A Smead Esr of Eight and One third Labors of Land Situate and Being on Peach Creek a Branch of the Colorado River being the quantity of Land to which he is entitled by Virtue of Certificate N° 430 Issued by the Board of Land Commissioners for the County of Brazoria dated the 11th day of March 1835 Beginning at the S W Corner of survey N° 167 from which is a Live Oak 6 inches in diameter bears N 46 W 26 vrs and Thence N 2888 vrs to a stake for the S W Corner of survey N° 168 from which is a Live Oak 6 inches in diameter bears N 46 W 26 vrs and Thence N 2888 vrs to a stake for the S W Corner of survey N° 165 from which is a Live Oak 6 inches in diameter bears S 50 E 35 vrs a Red Oak 8 inches in diameter bears S 7 W 15 vrs Thence N 2888 vrs to a Stake for the N W Corner of survey N° 166 from which is a Live Oak 6 inches in diameter bears S 73 W 2 vrs a Red Oak 12 inches in diameter bears S 26 W 10 vrs Thence E 2888 vrs intersected the N W Corner of survey N° 167 Thence S 900 vrs to a Branch Thence N E 2888 vrs with the W boundary Line of survey N° 167 to the place of beginning Containing 1 Labors of Improved Land and 6⅔ Labors of Pasture Land Surveyed the 13th Nov 1838

J Seth A Smead & Samuel M Rhoads do Solemnly declare under the Oath of our Office that the above Surveyors made upon the Opening of the Land Offices and according to Law this 1st Dec 1838

Campbell Taylor
Thomas Anderson Chainmen

Samuel M Rhoads
John L Lynch } Sd C B

I Certify that I have examined the above survey and find it Correct and made according to Law Given under my hand Bastrop 9th February 1839

Bartlett Sims C C B



Situation 10 Sk East

Survey for Stewart Sons Administrators of the estate of John Clark deceased of Twenty Six Labors of Land Situated on Burro meda Creek a branch of the Colorado River being the quantity of Land to which he is entitled by Virtue of Certificate No 208 Issued by the Board of Land Commissioners for the County of Fort Bend dated March 10th 1838 Beginning at the N W Corner of Survey No 18 from which is a Live Oak 12 inches in diameter bears S 8 W 28 vrs a Black Jack 10 inches in diameter bears S 88 E 18 vrs thence N 2099 vrs to a stake for the N W Corner of survey No 17 from which is a Live Oak 10 inches diameter bears N 38 E 56 vrs Thence E 3200 vrs to a stake for the N E Corner of survey No 17 from which is a Live Oak 6 inches in diameter bears N 20 E 33 vrs a Cedar 7 inches diameter bears N 45 E 29 vrs thence S 2099 vrs to a Bound rens N E 3200 vrs to a stake for the S E Corner of survey No 17 intersecting the N E Corner of survey No 18 from which is a Live Oak 6 inches in diameter bears S 85 W 3 vrs a Black Jack 12 inches in diameter bears N 45 E 7 vrs Thence W 3200 to a bound rens S E 2099 vrs with the N boundary Line of survey No 18 to the place of beginning Containing 13 Labors of Improved Land and 13 Labors of Pasture Land Surveyed the 24th July 1838

I Samuel H Rhea do solemnly declare under the Oath of my Office that the above survey was made since the Opening of the Land Office and according to Law October 24 1838

John Moore
Robert Rice
Chainmen

Saml H Rhea D S C B

I Certify that I have examined the within survey and find its Corners and Marks according to Law given under my hand in the Town of Austin the 9th day July 1839

Bartlett Sims C S C B

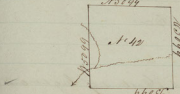

Variation 10° 30' East

Survey for Davis F. Brown of Tract No 1 Patent of the State on Peccanatic Creek a Branch of the Colorado River Being the Quantity of Land to which he is entitled by Virtue of Certificate No 886 Granted to Orsten Brown administrator of the estate of Brannon Reid deceased and by him transferred to David F. Brown issued by the Board of Land Commissioners for the County of Washington dated the 3rd day of January of 1839 Beginning at the S.W. Corner of Survey No 41 from which is a Pecan Stake 9 inches in diameter bears N 6 E 4 vrs & a Live Oak 9 inches in diameter bears S.W. E 2 vrs Thence N 130 vrs to a stake from which is a Mound bears N E 5099 vrs to a stake for the N.W. Corner of Survey No 42 & a Mound Thence N 5099 vrs to a stake for the N.E. Corner of survey No 42 from which is a Pecan Stake 8 Inches in diameter bears N 75 E 8 vrs also a Cattle 8 Inches in diameter bears S 42 E 12 vrs Thence E 360 vrs to a Corner bears S 5099 vrs to a stake for the N.E. Corner of survey No 41 from which is a Post Oak 18 inches in diameter bears N 27 W 4 vrs & a Cattle 8 inches in diameter bears S 30 W 20 vrs Thence S 5099 vrs with the West boundary Line of survey No 41 to the place of beginning Containing fifteen Labors of Timbered Land and Ten Labors of Prairie Land Surveyed the 2nd of August 1838

I Samuel A Reid on solemn oath declare under the Oath of my Office that the above survey was made since the Opening of the Land Office and according to Law

Samuel A Reid D.S.C.B.

James Mercer
James A Donnell } Chainers

I Certify that I have examined the within survey and find it Correct and made according to Law Given under my hand in Bastrop the 9th Feby 1839

Bartlett Sims D.C.B.



Variation 10° 30' East

Survey for Sr Thomas H Caulfield of Eight and one third Labors of Land situated on Pendarvis Creek a branch of the Colorado River being the quantity of Land to which he is entitled to by virtue of Certificate No 134 Issued by the Board of Land Commissioners for the County of Bastrop dated January 26th 1838 Begining at the N W Corner of survey No 154 from which is a Bear Oak 4 inches in diameter bears N 42 E 60 vrs a Gum 12 inches in diameter bears S 35 E 36 vrs Thence N 500 vrs to a Creek runs N E 2888 vrs to a stake for the N W Corner of survey No 155 from which is a Live Oak 10 inches in diameter bears N 77 E 10 vrs a Elm 12 inches in diameter bears N 43 E 4 vrs Thence E 650 vrs to a Creek runs N 2888 vrs to a Stake for the N E Corner of survey No 155 from which is a Bear Oak 24 inches in diameter bears S 72 E 65 vrs a Live Oak 10 inches in diameter bears N 35 E 76 vrs Thence S 2888 vrs to a stake for the S E Corner of survey No 154 Thence W 2888 vrs with the N boundary lines of survey No 154 to the place of beginning Containing 8 Labors of Timpered Land and 3/3 Labors of Prairie Land surveyed Nov 30th 1838

I John P Gyrand & Saml H Rhoad do solemn by declare under the Oath of my Office that the above survey was made since the Opening of the Land Office and according to Law

Sworn to & Subscribed before me this 3d day of January 1839

John P Gyrand
Saml H Rhoad

Compared Together
W Caulfield 3 Chains

I Certify that I have examined the above survey and find it Correct and made according to Law Given under my hand in the Town of Bastrop this 10th day of January 1839

Bartlett Sims Surv Bs

Variation 11° 30' East

Survey for D C Cunningham assignee of Geo Thomas of Arm Salem of Land situated on Fountain's Creek a branch of the Colorado River being the quantity of Land to which he is entitled by virtue of Certificate No 110 Issued by the Board of Land Commissioners for the County of Bastrop dated at Bastrop the 1st February 1838 Beginning at a Post Oak Corner of Survey No 231 thence N 1000 vrs to a stake for the N W Corner of Survey No 230 from which is a Live Oak 12 inches diameter bears S 62 W 8 vrs a Live Oak 8 inches in diameter bears S 30 W 16 vrs thence E 1000 vrs to a stake for the N E Corner of Survey No 230 from which is a mustang 8 inches in diameter bears N 30 E 35 vrs a Live Oak 8 inches in diameter bears S 60 W thence South 1000 vrs to a stake for the S E Corner of Survey No 230 intersecting the N E Corner of Survey No 231 from which a Post Oak 12 inches in diameter bears N 12 E 2 vrs a Live 12 inches in diameter bears N 45 W 13 vrs thence W with the N boundary Line of Survey No 231 1000 vrs to the place of Beginning

Containing One Thousand of Labors of Improved Land and One half Labor of Pasture Land This 29th day of September 1838

I John D Cunningham and Samuel M Rice do solemnly declare under the Oath of our Office that the above survey was made since the Opening of the Land Office and according to Law and that the Limits Boundaries and Corners with the marks Natural and Artificial are truly described in the above plot and field Notes

James Henderson
A M Cameron } Chainmen

Saml M Rice
John D Cunningham } Sr Svs

I do certify that I have examined the within Plat and field Notes and find them Correct and the Survey made according to Law given under my hand Bastrop this the 10th February 1839

Bartlett Sims C S B



Variation 10° 30' East

Survey for the Heirs and representatives of Enoch Alexander deceased of 1/8 Salems of Land situated on Pendencates Creek a Branch of the Colorado River lying the quantity of Land to which he is entitled to by virtue of Certificate № 123 Issued by the Board of Land Commissioners for the County of Matagorda dated the 16th day of February 1838 Beginning at the N E Corner of survey № 136 from which is a Pecan Ash & 6 inches diameter bears N 75 W 19 vrs a stake in the ground N 41 E 97 lks thence E 39 7/10 vrs to a stake for the N E Corner of survey № 147 from which is an Elm 6 inches in diameter bears S 69 W 40 vrs a cattle 8 inches in diameter bears N 75 E 88 vrs Thence S 100 7/10 vrs to a stake for the S E Corner of survey № 147 from which is a Pecan Ash 10 inches in diameter bears S 67 W 18 vrs a cattle 12 inches in diameter bears N 66 W 12 vrs thence W 39 7/10 lks to a stake intersecting the E boundary Line of survey № 136 from which is a Pecan Ash 10 inches in diameter bears S 67 W 30 vrs a cattle 10 inches in diameter bears S 85 W 38 vrs thence N with the E boundary Line of survey № 136 210 7/10 vrs to the place of beginning Containing 4 Labors of Improved Land 1/8 Salems of Pasture Land

I John T Lynch and Samuel H Reed do solemnly declare under the Oath of the Office that the above survey was made prior the Opening of the Land Office and according to Law 1st February 1839

Campbell Taylor
James Henderson Chainmen

John T Lynch Dep Surv
Saml H Reed Dep Surv

I Certify that I have examined the within survey and find it correct and made according to Law Given under my hand in Matagorda 12th July 1839

Wm Mills Surv G C



Variation 11° 30' East

Survey for Geo. W. Clapperton Assignee of Abel Caves of County of Travis of Land situate on Pendomales Creek a branch of the Colorado River being the quantity of Land to which he is entitled by Virtue of Certificate No 138 issued by the Board of Land Commissioners for the County of Travis dated the 1st day of June 1838 Beginning at the N E Corner of Survey No 146 from which is a Live Oak 10 inches diameter bears S 57 E 20 vrs a Live Oak 14 inches in diameter bears N 35 E 25 vrs Thence N 250 vrs to a Cedar Runs S E 509 vrs to a stake for the N E Corner of Survey No 29 from which is a Post Oak 8 inches in diameter bears N E E 2 vrs thence E 509 vrs to a stake for the N E Corner of Survey No 29 from which is a Live Oak 14 inches diameter bears S 25 E 12 vrs a Pecan 6 inches in diameter bears N W 5 vrs Thence South 500 vrs to a Cedar Runs W 509 vrs to a stake intersecting the N E Corner of Survey No 146 from which is an Elm 9 inches diameter bears S E 2 vrs a Cedar 9 inches diameter bears N 85 E 15 Vrs thence N with the N boundary Line of Survey No 146 500 vrs to the place of beginning Containing One Million Labors of Timbered Land and Nine Labors of Prairie Land Surveyed in the August 1838 This 25th Sept 1838

I Samuel H. Reed do solemnly swear and under the Oath of my Office that the above Survey was made since the Opening of the Land Office and according to Law This 25th Sept 1838

Sworn & Subscribed before me this 25th Sept 1838

Wm Cruikshank Chainmen

Saml H. Reed S.C.B.S.

I Certify that I have examined the within Survey and find it Correct and Made according to Law Given under my hand in Austin 12th July 1839

Bastrop Surv. & C.B.S.

95



Variation N° 31 East

Survey for William Barton administrator of the Estate of Edwin Mercer of 176 Labors of Land situated on Pecan Bayou Creek a branch of the Colorado River being the quantity of Land to which he is entitled by virtue of Certificate N° 183 granted by the Board of Land Commissioners for the County of Bastrop dated the 15th day of February 1838 Beginning at the N E Corner of Survey N° 150 from which is a Pecan Ack 4 inches in diameter brears N 42 E 50 vrs and a Stake 12 inches in diameter brears S 78 E 30 vrs thence S 2888 vrs to a stake for the S E Corner of Survey N° 151 from which is a black Jack 10 inches in diameter brears N 26 W 21 vrs a Red Ack 8 inches in diameter brears S 74 E 23 vrs thence W 1350 vrs to a Mound brs N E 2888 vrs to a stake for the S W Corner of Survey N° 151 from which is a Black Jack 12 inches in diameter brears S 8 E 26 vrs a Elm 6 inches in diameter brears N 80 E 35 vrs thence N 2888 vrs to a stake in enclosing the S W Corner of Survey N° 150 thence E with the South Boundary Line of Survey N° 150 1900 vrs to a Mound brs N E 2888 vrs to the place of Beginning Containing 176 Labors of Timbered Land and 3½ Labors of Prairie Land Surveyed in Nov 15th 1838

I John L Lynch & Samuel H Reed do Solemnly declare when the Act of Assembly that the above survey was made since the Opening of the Land Office and according to Law Nov 25th 1838

Campbell Taylor
Wm Carruthers Chainers

John L Lynch D.S.
Saml H Reed D.S.C.B.

I Certify that I have examined the above survey and find it Correct and made according to Law Given under my hand in Bastrop the 15th February 1838

Bartlett Sims C.C.B.



Variation 16° 30 East

Survey for Samuel M. Lucas of 175 Salems of
of Land situate on the Pencomatis Creek a branch of the Olamon River
being the quantity of Land to which he is entitled to by virtue of Settlement
No 731 issued by the board of Land Commissioners for the County of Penobscot
Augusta dated 23 day of June 1831 Beginning at the S W Corner of survey
No 176 from which is a Red Oak 6 inches in diameter bears N 82 E 50 Links
a little 8 inches in diameter bears N 41 W Thence N 2888 rods to a stake
for the S E Corner of survey No 175 from which is a Beech Ash 12 inches in
diameter bears S 84 W 50 Links a Black Birch 12 inches diameter bears S 39 E 80 rods
Thence W 2888 rods to a stake for the S E Corner of survey No 175 from which is
a Beech Ash 12 inches in diameter bears N 76 E 34 rods a Black Birch 12 inches
Diameter bears N 3 E 96 rods Thence E 2888 rods to a stake intersecting the S W
Corner of survey No 176 Thence S 550 rods to a Beech a Corner bears N E 2888 rods with
the W boundary Line of survey No 176 to the place of beginning Containing
1 Salems of Timber Land less 6 Salems of Pasture Land

Saml M Lucas Agent

As solemnly declared under the Oath of an Officer that the above Survey
was made since the Opening of the Land Office and according to Law
Sworn to 25th 1839

Before me Chapman Sayles Justice of the Peace

John L Lynds Dep Surv
Saml M Read Dep Surv

I Certify that I have examined the above survey and find it Correct
and made according to Law Given under my hand in Bastrop the
16th Feby 1839

Bartlett Sims Surv Gen

111



Variation 11° 30 East.

Survey for Mathew Cartright of Liberty
44 Labores of Land situated on Rundevandis Creek a branch of the Colorado River
being the quantity of Land to which he is entitled by Virtue of Certificate No
374 Granted Thos H Gaines Assignee of Henry B Blackwell and by him Assigned to said Mc Cartright as Issued by the Board of Land Commissioners for the County of San Augustine under the 22d day of February 1838 Beginning at the N.W. Corner of Survey No 39 from which is a Blk Oak 10 inches in diameter bears N 87 E 12 vrs a dble 14 inches in diameter bears N 35 E 5 vrs Thence N 180 vrs to a branch runs N 45 E 5099 vrs to a stake for the S.W. Corner of survey No 30 from which is a Blk Oak 6 inches in diameter bears N 55 W 27 vrs a dble 16 inches in diameter bears S 28 E 25 vrs Thence N 3999 vrs to a stake for the N.W. Corner of survey No 28 from which is a Pound Oak 15 inches in diameter bears S 24 E 17 vrs a dble 15 inches in diameter bears N 16 W 17 vrs Thence E 1388 vrs to a bround runs N E 1785 vrs to a Oak runs S 89 E 99 vrs to a stake intersecting the N.W. Corner of survey No 37 from which is a post Oak 8 inches in diameter bears N 6 E 6 vrs Thence S 3552 vrs to a corner runs E 3999 vrs with the N bounday Line of survey No 29 to the place of Beginning Containing 13 Labores of Timpwal Land and 13 Labores of Pasture Land pursuant to the 13th August 1838

I Samuel H Reed a Solemnly declare under the Oath of my Office that the above survey was made prior the opening of the Land Office and according to Law 14th July 1839

Thomas H Pace
W Berryhill } Chainmen

Saml H Reed S.C.B

I Certify that I have examined the within Survey and find it Correct and made according to Law Given under my hand in Bastrop 16th July 1839

Bastrop Surveyor



Variation 11° 30' East

Survey for Hamilton White of Twenty six Tracts of Land situated on Perdido Creek a branch of the Alabama River in the County of Lowndes which he is entitled by Virtue of Artificial Grants for Improvements Numbers No 1102 and by him transferred to said White received by the Board of Land Commissioners for the County of San Augustine dated 10th July 1838 Beginning at the N.W. Corner of Survey No 33 from which is a Pine Oak 8 inches diameter bears S 21 E 4 vrs a black Jack 8 inches diameter bears N 35 E 25 vrs thence N 100 vrs to a Branch runs S E. 1100 vrs to a Corner runs N 1200 vrs to a Corner runs S E 399 vrs to a Stake for the N W Corner of Survey No 32 from which a black Jack 10 inches in diameter bears N 36 E 9 vrs a Pine 8 inches in diameter bears S 50 E 4 vrs thence E 4900 vrs to a Branch runs S 399 vrs to a Stake for the N E Corner of Survey No 32 from which is a black Jack 10 inches in diameter bears N 35 E 3 vrs a Pine 8 inches diameter bears N 85 E 4 vrs thence S 3900 vrs to a Branch runs S E 3700 vrs to a Corner runs E 399 vrs to a Stake in bearing the N E Corner of Survey No 33 from which a post Oak 18 inches in diameter bears S 39 W 17 vrs a Pine 8 inches in diameter bears N 16 W 19 vrs thence N 399 vrs to the N bounding Line of Survey No 33 to the place of beginning Containing Seventeen Sections of Fifteen Land Nine Sections by Western Land purchased the 20th of August 1838

I Samuel McReed a Deputy Surveyor under the Authority of my Office, Do hereby Certify that the above survey was made prior to the obtaining of the Land Office and according to Law and that the Courses Boundaries Corners and Marks Natural and Artificial and Lands as described in the foregoing Plat and field Notes this 14 July 1838

Sworn to & Subscribed before me
This 16th July 1838
Thomas Mann J.P.S.C.

Samuel McReed D.S.C.B.

I do Certify that I have examined the within Survey and find it Correct and made according to Law Given at Bastrop this the 16th July 1838

Bartlett Sims C.S.C.B.



Variation N° 31 East

Survey for Mathew Cartright of Twenty Six Labors of Land Situated on the Pernanalis Creek a Branch of the Colorado River being the quantity of Land to which he is entitled by virtue of Certificate N° 193 Granted to John Lewis and by him transfered to the said Mathew Cartright issued by the board of Land Commissioners for the County of Milby dated the 10th day of February 1838 Beginning at the N W Corner of survey N° 147 from which is an Elm 9 inches in diameter bears S E 4 vrs a little 9 inches in diameter bears N 45 E 8 vrs thence N 160 vrs to a Creek runs E 5099 vrs to a stake for the N E Corner of survey N° 26 from which is a Live Oak 10 inches in diameter bears S 26 E 20 vrs a Pecan 6 inches in diameter bears S W 30 vrs thence S 5099 vrs to a stake for the S E Corner of survey N° 26 from which is an Elm 10 inches in diameter bears S 62 E 8 vrs a little 5 inches in diameter bears S 80 W 17 vrs thence S 160 vrs to a Creek runs W 5099 vrs to a stake intersecting the N E Corner of survey N° 147 from which is a Live Oak 9 inches in diameter bears N 85 W 30 lks a little 6 inches in diameter bears S E 20 vrs thence N with the N boundary Line of survey N° 147 5099 vrs to the Land of beginning

Containing Twenty Labors of Pimpinal Land and Twenty Labors of Pasture Land Surveyed August 15th 1838

I Samuel Hotchkiss do solemnly declare under the Oath of my Office that the above survey was made since the Opening of the Land Office and according to Law and that the Lines boundarys and Corners and Marks Natural and Artificial are truly described in the above plot and field Notes Oct 15 1838

Wm Counter
Jams R Pace } Chainers

Saml H Hotchkiss S C B

I Ed Tyler state I have examined the within Survey and find it Correct and made according to Law given under my hand in the Town of Bastrop July 15 1839

Baillio Sims C M B



Variation 10° 30' East

Survey No 4 of One Lot and One Farm of Land situated 3 Miles East of the Landscape River and 3 Miles North of the Sanborn Road for Taylor Smith being the quantity of Land to which he is entitled by Notice of Certificate No 76 issued by the Board of Land Commissioners for the County of Buctouche Beginning at the West Corner of No 3 a Stake from which is a Fir Tree 10 inches diameter bears N 44 E 25 rds and a Cedar 8 inches in diameter bears N 3 W 8 rds and runs thence N 45 W 650 rds a Stake and mound thence S 45 E 400 rds to a Stake and mound thence S 45 E 650 rds to a Stake from which is a Fir Tree 20 inches diameter bears S 81 E 30 rds thence S 45 W 400 rds to the place of beginning Containing 72 Lots of Two hundred Land and 14 Lots of Farm Land This 25th Oct. 1838

Alexander Campbell
Abb Gilbert
Chainmen

John Hardy S.C.L.C.B

I John Hardy do solemnly declare that the above survey was made since the Opening of the Land Office and according to Law

John Hardy S.C.L.C.B

I Certify that I have examined the foregoing survey and find it correct and made according to Law since entering thereon Buctouche the 5th day of March 1839

Buctouche Surveyor S.C.L.C.B

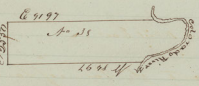

Survey of Twenty Six Labors of Land for Benjamin Hinkeling by Order of Collector No 79 Issued by the Board of Land Commissioners for the County of San Augustine Situated on the West side of the Colorado River about 6 Miles below the mouth of the Sandy Creek Commencing at the S.E. Corner of a survey No 39 as a stone mound for the N.W. Corner of survey No 38 thence down the River with the Meanders as follows S 60 E West 160 & 20 rods S 76 E 100 rds S 65 & 220 rds S 21 & 40 rds S 6 E 500 rds S 10 W 90 rds S 63 W 70 rds S 80 W 1639 rds S 80 W 432 rds to a stone mound for the S.W. Corner of survey No 38 thence N 2497 rds to a stone mound for the N.W. Corner of survey No 38 thence N 2650 rds to a stone Mound for the N.W. Corner of survey No 38 and South Boundary Line of survey No 39 thence E 6197 rds to the place of beginning Containing Six Labors of Simpsical Land and Sixteen Labors of Eastern Land August 15th 1838

David Henderson
Joseph Mann

Wm S Wallace
John D Lynch
Dep Surv

I William S Wallace & John D Lynch do solemnly declare under the Oath of our Office that the above survey was made prior to the Opening of the Land Office and according to Law and that the boundaries and Corners with the Marks Natural and Artificial are truly described in the above plat and field Notes

Wm S Wallace
John D Lynch
Dep Surv

I Certify that I have examined the foregoing survey and found it Correct and made according to Law Given under my hand Bastrop

Bartlett Sims
Chn

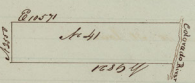

Variation 11° 30 East

Survey of Twenty Six Labores of Land for Seven Families by Order of Original No 199 Issued by the Board of Land Commissioners for the County of San Augustine for Seven Families assigns of Stephen Rogers situated on the West side of the Colorado River about 8 Miles below the Mouth of the Navedad River Commencing on the S. E. Corner of Survey No 42 thence down the River with its Meanders as follows S 15 W 148 Varas S 30 W 105 Varas to a stone Mound for the S. E. Corner of No 41 thence W 192 Varas to a stone Mound for the S W Corner of survey No 41 thence N 89 W to the place of beginning Containing Nine Labores of Irrigated Land and Sixteen Labores of Pasture Land August 1st 1838

David Hubbard
Joseph Manning

William J Wallace
John L Lynch Dpt Srvr

I William J Wallace & John L Lynch do solemnly declare under the Oath of our Office that the Survey was made since the Opening of the Land Office and according to Law and that the Lines Boundaries and Marks Natural and Artificial are truly described in the above Plat and Field Notes

William J Wallace
John L Lynch Dpt Srvr

I Certify that I have examined the above Survey and find it Correct and made according to Law Given under my hand at Bastrop this

Bastrop Texas Dpt Srvr

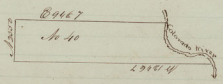

Variation 16° 30' East

Survey of Twenty Six Labors of Land for John C Rusk by Virtue of Certificate No 467 Issued by the Board of Land Commissioners for the County of Shelby Situated on the West side of the Colorado River about four Miles below the mouth of the San Saba River Commencing on the S E Corner of Survey No 40 a stone mound for the N E Corner of Survey No 40 and thence with the River with its meanders as follows South 83 E 330 vrs South E 190 vrs East 330 vrs North 278 vrs South E 990 vrs South 400 vrs South 33 E 330 vrs to a stone mound for the S E Corner of survey No 40 Thence North 2467 vrs to a stone mound for the S W Corner of Survey No 40 thence N 2330 vrs to the South boundary Line of survey No 41 made for Isaac Rumfelt a stone mound for the N W Corner of Survey No 40 thence East 3467 vrs to the place of beginning Containing 26 Labors of Sanfonal Land and Sixteen Labors of Pasture Land August 1st 1838

David Hutton
Joseph Manor

Wm S Wallace
John S Lynch Srvs

I William S Wallace & John S Lynch do Solemnly Swear that the above Survey was made according to Law and since the Opening of the Land Office and that the Lands boundaries and Corners natural and Artificial are truely described in the above plat and field Notes

William S Wallace
John S Lynch Srvs

I Certify that I have examined the above Survey and find it Correct and made according to Law Given under my hand Bastrop

Bartlett Sims Sch B

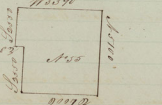

Surveyed twenty six Salems of Land for Louis Knights by Virtue of a Certificate No 22 Issued by the Board of Land Commissioners for the County of Sacramento to Louis Knight - Situate on the West side of the Colorado River Beginning at a stone mound for the S.W. Corner of Survey No 49 and for the S.E. Corner of Survey No 50 Thence W 5280 links for the N.W. Corner of Survey No 50 - thence N 5280 links to a stone mound for the N.E. Corner of Survey No 50 - thence E 5280 links to a stone mound thence S 5280 links to a stone mound thence E 5280 links to the place of beginning Containing 6 Salems of Surveyed Land and Twenty Salems of Pasture Land

David Hunter
Joseph Manor

Wm Wallace
John T Lynch

Dated 1853

I William Wallace and John T Lynch do solemnly swear that the above survey was made according to Law and given the Oath of the Law Office

Wm Wallace
John T Lynch

Dated 1853

I Certify that I have examined the above survey and find it Correct and Made according to Law Given under my hand at the Town of Benton

Benton Surveyor Co 1853



Plan of a League of Land surveyed for Seth S. Anderson and by him transferred to Morris May and by said May transferred to W Holeman and by R. G. Cowan by letter of Certificate No 1083 issued by the Board of Land Commissioners for the County of San Augustine situated on the West side of the Colorado in Avion Grant Returned to the General Land Office for the field Notes of League No 86

I Certify that the above survey was made by me previous to the Closing of the Land Office by the Constitution and according to Law Given Patents of Surveyed Land and Eighteen of Pasture Land Given under my hand in the County of Bastrop July the 6th 1839

Bartlett Sims Dep Srv

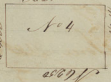

Plan of a League of Land surveyed for Norman Pope and by him transferred to James Hamilton and Robt G Cowan in part of the quantity of Land to which said Norman Pope is entitled by Virtue of Certificate No 189 issued by the Board of Land Commissioners for the County of San Augustine for One League and One Labor of Land situated on Avion Grant west of the Colorado River to include the League of Land formally Granted to M C Cannon Returned to the General Land Office for the field Notes of League No 4 Given Patents of Surveyed Land and Eighteen Labors Pasture Land

I Certify that the above survey was made previous to the Closing of the Land Office by the Constitution and according to Law Given under my hand Bastrop the 11th day of April 1839

Bartlett Sims Dep Srv

Variation 10° 30' East

Survey of One Salem of Land for the Heirs of Leonard Crawford in Being the quantity of Land to which he is entitled by virtue of Certificate No 253 Issued by the Board of Land Commissioners for the County of Bastrop Located and adjoining the Heirs of Samuel on the west side of the Colorado River and beginning at the N E Corner of Salem No 1 Surveyed for Charles Clapp at a stake from which a Pecan Tree marked X bears N 10 W 20 vrs a Cotton wood marked X bears N 60 W 10 vrs thence W 345 vrs at a stake for the N W Corner from which a Pecan Tree marked X bears S 30 E 5 vrs a Cotton Wood marked X bears N 75 W 5 vrs thence S 1333 vrs at a stake for the S W Corner from which a Black Jack marked X bears S 56 E 5 vrs a Cotton Wood marked X bears N 12 W 5 vrs thence E 348 vrs to the S W Corner of Salem No 1 a stake from which a Black Jack marked X bears S 57 W 3 vrs a Cotton Wood marked X bears N 54 E 4 vrs thence N 1333 vrs to the place of beginning Containing One Salem of Arable Land this 13th of May 1839

I William A Ford deputy surveyor for the County of Bastrop do solemnly declare under the Oath of my Office that the foregoing survey was made according to Law and that the limits boundaries with the marks natural and artificial and truly described in the above plat and field notes and the survey made since the Opening of the Land Office Bastrop May the 16th 1839

E J Plunkett
Wm Hancock } Chainmen

Wm A Ford Sur 13

N B.

The above survey is Located in Bastrop County below the Town of Bastrop and bounded through from



Variation 10° 30' East

Survey № 35 for William D Englis of Eight and one third Labors of Land being the quantity of Land to which he is entitled by Virtue of a Certificate № 235 issued by the Board of Land Commissioners for the County of San Augustine Situated on the East side of the Colorado River and beginning on the S.W. Corner of Survey № 18 made for Isaac Campbell thence N 60 W 1350 vrs to a stone mound on the East boundary Line of survey № 34 thence N 30 E 1900 vrs intersecting the N.W. boundary Lines of survey № 18 at a mound of stone thence S 60 E 1900 vrs to the place of beginning Containing four Labors of Arable Land and 4/3 Labors of Pasture Land this 8th May 1839

Isaac Campbell W 3/3
Wm D Englis 3/3 Chainmen

John Hanley D.S.M.B

I John Hanley deputy surveyor for the County of Bastrop do solemnly declare under the Oath of my Office that the above survey was made since the Opening of the Land Office and agreeably to Law this 8th May 1839

John Hanley D.S.M.B

I Certify that I have examined the above Field Notes and Found them Correct and the Survey made according to Said Notes and so in my hand in the Town of Bastrop this 22nd day of Oct 1839

Bartlett Sims C.S.M.B



Variation 10° 30' East

Survey No 20 for A. M. Campbell assignee of Thomas Vaughan of and by him transferred to John A. Brooks of Bright and Ann third Saloons of Land being the quantity of Land to which he is entitled by virtue of a Certificate No 136 issued by the Board of Land Commissioners for the County of Solano Situated on the East bank of the Colorado River and beginning at the N W Corner of a survey No 19 made for A. M. Bliss and D. F. Brown thence with the meanders of the River N 40 W 1438 l/s to a stake from which a live Oak marked x bears N E and a Cottonwood bears N 70° W thence N 30 E 5005 l/s to a mound of stone thence S 60 E 1440 l/s to a stone mound thence S 30 W 6034 l/s to the place of beginning Containing 4 Saloons of Arable Land and 4/5 Saloons of Pasture Land this 15th may 1839

Chains Campbell &
Wilson Deputed Chainmen

John Hawley S.S.L.B

I John Hawley a Duly qualified Surveyor for the County of Brooks do solemnly swear that that the above Survey was made since the Opening of the Land Office and agreeably to Law this 1st May 1839

John Hawley S.S.L.B

I do certify that I have examined the above plat and field notes and find them Correct and the Survey made according to Law Given under my hand in the Town of Brooks this 23d of Oct 1839

Bartlett Sims S.S.L.B

112


N.W.Pt.
Bay
Bay
Bay



Variation 11° 30 East

Survey No 19 for John H. Iles & D. H. Brown assigns of Joseph Ranew Johnson of right and now this Locus of Land being the quantity of Land to which he is entitled by virtue of Certificate No 302 Issued by the Board of Land Commissioners for the County of San Augustine Situated on the East Bank of the Colorado River and beginning on the S.W. Corner of Survey No 18 made for Wm. and Slaughter thence with the meanders of the River N 30 W 1956 vrs to a stake from which a Pecan marked X bears S 73 W 8 vrs a Pecan bears N 30 W 35 vrs thence N 30 E 3644 vrs to a stone mound thence S 60 E 1644 vrs intersecting the North bound Line of Survey No 18 as a stone mound thence S 30 W 5898 vrs to the place of Beginning Containing Four Labors of Arable Land and Four and Third Labors of Pasture Land this 30th April 1839

Examined Compared
William Dyer Deputy Chainmen

John Hanley D.S.M.C.B.

I John Hanley Deputy Surveyor for the County of Bastrop do solemnly swear that the above Survey was made under the Authority of the Land Office and agreeably to Law this 30th April 1839

John Hanley D.S.M.C.B.

I Certify that I have examined the above Plat and Field Notes and find them Correct and the Survey made according to the Law Given under my hand in the County of Bastrop this 22 of Oct 1839

Bartlett Sims C.S.M.C.B.



Variation 10° 30 East

Survey No 14 Denery Hill and by Surveys from Jones to Williams D Shelton and by Williams D Shelton to assignee to John G Borden of County of Colmo of Land being the quantity of Land to which he is entitled by virtue of Certificate No 918 Issued by the Board of Land Commissioners for the County of San Augustine and Situated on the East bank of the Colorado River and beginning on the N E Corner of Survey No 14 thence with the Meandres of the River N 70 W 320 vs S 78 W 600 vs S 82 W 430 vs S 34 W 432 vs S 77 W 680 vs N 66 W 600 vs N 34 W 300 vs to a stake from which a Willow marked X bears N 42 vs a Hackberry bears N 66 W 6 vs distant thence N 51 E 10.76 to a stone mound thence S 66 E 2550 vs intersecting the N E corner and Line of Survey No 14 as a stake and mound thence S 20 W 999 vs to the place of Beginning Containing 13 Labors of arable Land and fourteen Labors of Pasture Land this 29th April 1839

Edmund Campbell
W H Shelton

John Harvey D S C B

I John Harvey Deputy Surveyor for the County of Bastrop do solemnly swear that the above Survey was made since the Opening of the Land Office and agreeably to Law this 29th April 1839

John Harvey D S C B

I Certify that I have examined the above Survey and plat and find Notes and plat thereon Correct and the Survey made according to Law Bastrop the 25 Oct 1839

Bartlett Sims C S C B

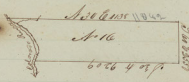

Survey No 16 for Solano Parker and by him transfered to William D Shelton and by William D Shelton transfered to John C Bowles of County of Solano of Land being the quantity of Land to which he is entitled by virtue of a Certificate No 130 issued by the Board of Land Commissioners for the County of San Augustine Situated on the East side of the Colorado River and beginning on the West Corner of Survey No 15 made for Thomas Smith the meanders of the River No 15 bears to the East of the Great Falls of the Colorado River from which a Mulberry marked X bears Ney Wests to the Head of the Great Falls one hundred & thirty three varas to the mouth of a Branch 100 varas S 14 W 330 varas to a Stake from where a Hackberry marked X bears Ney W 2 varas a Cottonwood 3 inches Dia 4 varas dist thence N 30 E 552 varas to a Stone mound where the River bears to the West boundary Line of Survey No 15 at a Stake and a mound thence S 20 W 920 varas to the place of beginning Containing Eleven Labors of arable Land and Fourteen Labors of Pasture Land this 30th April 1839

Samuel Campbell
W H Wharton } Chainmen

John Henry D S C B

I John Henry Deputy Surveyor of the County of Bastrop do solemnly swear that the above survey was made since the Opening of the Land Office and agreeably to Law this 30th April 1839

John Henry D S C B

I Certify that I have examined the above plat and field Notes and find them Correct and the survey made according to Law Bastrop Oct 1839

Wm Barrett Surv C S C B



Survey No 17 for William M Eastland and by him
Transferred to William D Shelton and by William D Shelton Transferred to John C Bowles
of County of Latorus of Land being the quantity of Land to which he is entitled by
Virtue of Certificate No 131 issued by the Board of Land Commissioners for the
County of San Augustine Situate on the East Bank of the Colorado River and
beginning on the N W Corner of Survey No 16 made for John C Bowles thence
with the meanders of the River N 6° E 3550 vrs to a stake from which a pecan Marked
X bears S 6° E 30 vrs and a Ivy Elbow bears S 58° E 30 vrs distant Thence N 39° W 11196 vrs to
a stake and mound of Stone thence S 6° E 3550 vrs to intersect the North boundary
Line of Survey No 16 at a Stone mound thence S 39° W 11196 vrs to the place of beginning
Containing Five Labores of arable Land and Sylan Labores of Pasture Land this
30th April 1839

Samuel Campbell
Wilson Dyson } Chainmen

John Henry D S C B

I John Henry D Surveyor for the County of Bastrop do solemnly swear
that the above Survey was made since the Opening of the Land Office
and equally to Each this 30th April 1839

John Henry D S C B

I Certify that I have examined the foregoing Field Notes and Survey
thereon Connect and the Survey made according to Law Given in the Town
of Bastrop this 22 Oct 1839

V Eastland Surv C S C B



Variation 11° 30' East

Survey № 21 for Charles Anderson Howard and by him Transferred to William D. Shelton and by William D. Shelton Transferred to John A. Burns of Bastrop and on this Galvans of Land being the quantity of Land to which he is entitled by Virtue of a Certificate № 1239 issued by the Board of Land Commissioners for the County of Bastrop Situated on the East Bank of the Colorado River and beginning on the S.W. Corner of Survey № 20 Whence with the meanders of the River W. 8 vrs to a Branch Spoke S. 5 E. 6 vrs to a Branch 12 Inches at a Stake from which an Elm marked X bears S. 12 W. 6 vrs and a Bur Oak bears S. 20 E. 10 vrs East Vara № 36 E. 66 vrs to a Stone mound Thence S. 20 E. 144 vrs to intersecting the the North boundary Line of survey № 20 at a stake and mound Thence S. 70 W. 491 vrs to the place of Beginning Containing four Labors of arable Land and four and one third Labors of Pasture Land This 1st May 1839

Samuel Campbell
William D. Shelton } Chainmen

John Harris D.S.B.C.

I John Harris a Deputy Surveyor for the County of Bastrop do solemnly swear that the above Survey was made since the opening of the Land Office and agreeably to Law this 1st May 1839

John Harris D.S.B.C.

I Certify that I have examined the foregoing Field and Field Notes and find the Courses and the Survey made according to Law Given under my hand in the Town of Bastrop the 1st of Oct 1839

Bartlett Sims C.S.B.C.

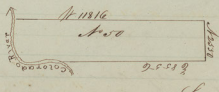

Survey for James Webb of Twenty Six Labors of Land by virtue of Certificate No 1111 Granted to Ransom Hamlet by the Board of Land Commissioners for the County of San Augustine dated July the 10th 1839 and by the said Ransom Hamlet transfered to David Blackmon Esqr and by him transfered to James Webb Situated on the West side of the Colorado River Beginning 30 Pols below the mouth of Pecan Bayou opposite to the upper Corner of Survey No 54 on the East side of the Colorado River made for Daniel Gray administrator of M.r Leach thence down the River with its Meanders as follows S 65 E 9 Pols N 11 E 55 Pols N 54 E 32 Pols N 76 E 70 Pols E 49 Pols N 75 E 24 Pols E 14 Pols S 72 E 130 Pols S 32 E 60 Pols S 51 E 190 Pols S 61 E 336 Pols S 5 E 24 Pols S 36 W 200 Pols S 25 E 650 Pols to a stone Mound for the SE Corner of Survey No 50 thence N 1184 Pols to a stone mound for the SW Corner of Survey No 50 thence N 355 Pols to the NW Corner of Survey No 50 thence E 1356 Pols to the place of Beginning. Containing Six Labors of Timpered Land and 21 Labors of Prairie Land

Elijah Hilgen
Wiley Hellman Chainmen

H M Carruthers D.S.L.B.

I H M Carruthers do solemnly declare under the Oath of my Office that the above survey was made since the Opening of the Land Office and the survey made according to Law and that the boundaries Natural and Artificial are truly described in the above plot and field Notes Sept 1st 1838

H M Carruthers D.S.L.B.

I Certify that I have examined the above plot and field Notes and find them Correct and the Survey made according to Law Given under my hand in the town of Bastrop Nov the 9th 1838

Bastrop Surveyor L.B.



Variation 11° 30 East

Survey № 29 made for Richard Calaghan Barnett Samuel of County of Galveston Saloons of Land by Certificate № 801 Issued by the Board of Land Commissioners for the County of Harris to Elisha F Forester for six Leagues of Land and Six Saloons and by him transfered to Samuel Maltby Bartleson Beginning at the NE Corner of Survey № 13 on the NW Bounds Thence E 5099 vrs to a Stake and mound a Stone mound for the NE Corner of Survey № 29 Thence S 5099 vrs to a Stake for the SE Corner of Survey № 29 Thence W 5099 vrs to center the E Boundary of Survey № 13 whence set a pecan for the SW Corner of Survey № 29 Thence N along the Line of Survey № 13, 5099 vrs to the place of Beginning Containing 6 Leaves of Improved Land and 33 Saloons of Pasture Land This 20th June 1839

Thomas J McCanon
William Bryant } Chainmen

John D Lynch DSGB

I solemnly declare under the Oath of my Office that the above Survey was made prior the Opening of the Land Office and according to Law and the Marks with the Boundaries Natural & Artificial are truely described in the above plat and Field Notes This 20th June 1839

John D Lynch DSGB

I Certify that I have examined the above plat and Field Notes and find them Correct and the Survey made according to Law Bastrop 9th Nov 1839

Bartlett Sims DSGB



Variation 16°30 East

Survey for Benjamin S White of Trenton Sq Leagues of Land Situate on the Penobscot River a Branch of the Eastern River Mars Hill being the quantity of Land to which he is entitled by virtue of Certificate No 381 Issued by the Board of Land Commissioners for the County of Somerset to Benjamin Brown who by his Power of Attorney to Benjamin S White dated the 3rd day of August 1839 Beginning at the N W Corner of Survey No 10 from which is a Fir Stake 12 inches in diameter bears N 73 W 50 rds a alder Marked in diameter bears N 46 E 19 rds thence N 8 099 rds to a Pine and maple for the N W Corner of Survey No 6 thence E 80 rds to a Stake from which is a Pine Stake 12 inches in diameter bears S 45 E 18 rds a Pine and maple for the N E Corner of survey No 6 thence S 135 rds to a Stake for the S E Corner of Survey No 6 from which is an Elm 10 inches in diameter bears N 66 E 10 rds a alder 12 inches in diameter bears S 20 E 40 rds thence N 80 rds to a Stake for the S E Corner of Survey No 5 from which is a Pine Stake 18 inches in diameter bears S 32 E 26 rds a alder 10 inches in diameter bears S 73 W 20 rds thence N 80 rds to a Stake from which is a Pine Stake 8 inches in diameter bears S E 15 rds a alder 12 inches in diameter bears S 73 W 40 rds thence N 1440 rds to a Stake from which a Black Birch 12 inches in diameter bears N 80 W 20 rds a alder 10 inches in diameter bears S 65 E 8 rds thence N 1100 rds intersecting the N E Corner of survey No 5 thence N 1440 rds to a Stake from which is a Fir Stake 8 inches in diameter bears N 66 E 50 rds a alder 6 inches in diameter bears S 67 E 40 rds thence N 1745 rds to a Stake intersecting the N E Corner of survey No 10 thence W with the North boundary Line of survey No 10. 160 rds to the place of beginning Containing Two Leagues of Land Bank and 11 Lots of Gore Land Surveyed August 1839

I Samuel H Weed do solemnly declare under the Oath of my Office that the above Survey was made according to Law and that the Courses boundaries and Lines with the Marks Noted and described in the foregoing plan are Just Notes this 25 May 1839

Samuel H Weed D S L B

I Certify that I have examined the foregoing plan and field Notes and find them Correct and the Survey made according to Law Given under my hand in Bastrop this 25th day of May 1839

Bastrop Surv G S L B



Variation N° 36 East

Survey of Eight and One third Tolonas of Land for the Donatee being the quantity of Land to which he is entitled by virtue of a Certificate No 398 issued by the Board of Land Commissioners for the County of Harrisburg to the Donatee Feby 6th 1838 Beginning on the S.E. Corner of Survey No 36 of the Three of a League of Land a Live Oak 7 inches in diameter bears N.W. 36 vrs distant a Live bears N.33 W 12 vrs is in diameter 6 inches distant Marked H.E. thence N 2111 vrs to a Black Jack for the N.W. Corner of Survey No 26 thence E 1500 vrs to a Corner bears N.E. one 2888 vrs a stone mound for the S.E. Corner of Survey No 26 from which a Muskeet bears N.E. one distant 10 inches in diameter a Live Oak bears N 12 vrs distant 10 inches in diameter marked H.E. thence S 2888 vrs to a stone mound for the S.E. Corner of Survey No 26 from which a Black Jack 10 inches in diameter bears S 32 W 40 vrs distant a Live bears S 33 W 40 vrs distant Bearings Marked H.E. thence W 1500 vrs to a Corner mound N.E. 2888 vrs to the place of Beginning Containing 4/5 Tolonas of Timbered Land and 4 Tolonas of Prairie Land

Oct 9th 1839

Jno Austin
H.E. Whiting Chainmen

William S Wallace D.S.H.C.

I William S Wallace Deputy Surveyor for the County of Harrisburg do solemnly declare before God that the above survey was made and returned to the Surveyor's Office and according to Law

William S Wallace D.S.H.C.

I Certify that I have examined the foregoing plat and field notes and find the Corner and the Survey made according to Law Given under my hand in Harrisburg Dec. 29th 1839

William S Wallace C.S.H.C.



Variation 10° 30' East

15564

Survey No 13 of Eight and one third Labors of Land made for J Pascal P Borden being the Quantity of Land to which he is entitled by order of Co Special No 165 Issued by the Board of Land Commissioners for the County of Scott Bond to Horace Griffith dated the 12 day of February 1838 and by the said Horace Griffith transferred to Pascal P Borden Situate on the Waters of Sandy Creek a Branch of the Colorado River Beginning on the N W Corner of Survey No 12 made for John J Linney on and thence of a League a stone mound for the S W Corner of Survey No 13 from which a Post Oak brs S 45° E 8 vrs distant marked X Bears N 64° W 8 vrs distant 6 inches in diameter marked X thence N 2888 vrs to a stone Mound for the N W Corner of Survey No 13 from which a Post Oak 6 inches in diameter brs S 85° E 8 vrs distant marked X a cattle 6 inches in diameter brs N 64° W 8 vrs distant marked X thence E 2888 vrs to a stake for the N E Corner of Survey No 13 thence S 2888 vrs to a stake and stone Mound for the S E Corner of Survey No 13 thence W 2888 vrs to the place of Beginning Containing And Labors of Surveyed Land and 1/3 Labors of Pasture Land

Oct the 6 1839

Thomas Lewis } Chainers
J P Whitney }

William J Mallam D S B C

I William J Mallam Deputy Surveyor for the County of Bastrop do solemnly declare that the above Survey was made according to Law and duly returned to the General Land Office

William J Mallam D S B C

I do certify that I have examined the foregoing Field Notes and Plat thereto and find them Correct and the Survey made according to Law Given under my hand in the County of Bastrop Dec 28 1839

William J Mallam Dep S B C

Variation N 30 East

Survey No 43 of one Tobacco of Land made for Edward Dunk Bing the quantity of Land to which he is entitled by virtue of a Certificate No 43 issued by the Board of Land Commissioners for the County of Baltimore to Edward Dunk Situated on the Waters of Sandy Creek a Branch of the Gunpowder. Viz. Beginning On the N E Corner of Survey No 32 Land which a Mulberry Tree bears North 30 E 11 Links distant marked N E a Stone Oak 30 inches in diameter bears S 85 E 11 Links distant marked N W a Stone Oak 30 inches in diameter bears S 85 E 11 Links distant marked S W thence N 10 West to a Stake in the S E Corner of Survey No 43 from which a Stone 20 inches in diameter bears N 85 E 11 Links distant marked N E a Stone Oak 20 inches in diameter bears N 30 W 11 Links distant marked N W thence N 10 West to a Stake and Stone mound for the N E Corner of Survey No 43 thence E 80 rods to a Stone mound for the S E Corner of Survey No 43 thence S 10 West to the place of Beginning Containing And Laden of Improved Land Surveyed Dec 9th 1839

Fee due for Survey 3 3
P P Warrant 0 Chain 3

William S Wallace D S L & S

I William S Wallace do solemnly declare under the Oath of my Office that the above Survey was made prior the Opening of the Land Office and according to Law

William S Wallace D S L & S

I Certify that I have examined the foregoing plat and field notes and find them Correct and the Survey made according to Law Given under my hand in the Town of Baltimore December 9th 1839

William S Wallace Ass't L & S



Variation 10° 30' East

Survey No 36 of Lots 43 and One third Chains of Land made for Elijah Mercer administrator of Rejin Mercer Dec'd Being the quantity of Land to which he is entitled by Virtue of Certificate No 110 issued by the Board of Land Commissioners for the County of Colorado to Elijah Mercer as administrator of Rejin Mercer and dated 1838. Situated on the Waters of Sandy Creek a branch of the Colorado River Beginning on the N W Corner of Survey No 35 of the half Leagues of Land for the S W Corner of Survey No 36 a Live Oak 7 inches in diameter bears N W ½ W 19 vrs distant a Live Oak 13 inches in diameter bears N 35 W 9 vrs distant a Thorn 10 2888 vrs for a Stake for the S W Corner of Survey No 36 from which a Black Jack bears N 60 W 20 vrs distant 8 inches in diameter a Live Oak bears N 10 W 22 vrs 10 Links in diameter marked H Thence N 190 vrs to a Crook runs N E 2888 vrs to a Stake for the N W Corner of Survey No 36 from which a Live Oak 10 inches in diameter bears S 20 W 12 vrs distant marked H a mustick 20 inches diameter bears N 41 W 10 vrs Distant marked H Thence E 700 vrs to a Crook runs N E 2888 vrs to a Stake for the N E Corner of Survey No 36 Thence S 2888 vrs to the place of beginning Containing 3 Labors of Confirmed Land and 2/3 Labors of Pasture Land Act the 9th 1839

Fees Land 3
Fees White 3 Chains

William S Wallace D S L & S

I William S Wallace as Asst Surveyor for the County of Bastrop do Solemnly declare under the Oath of my Office that the above survey was made since the Opening of the Land Office and according to Law

William S Wallace D S L & S

I Certify that I have examined the foregoing plot and field notes and find them Correct and the Survey made according to Law Given under my hand in the Town of Bastrop Dec 28th 1839

William S Wallace D S L & S



Variation 10°30' East

Survey of Eight one Hundred Thirty Acres of Land made for Martin Thompson being the Quantity of Land to which he is entitled by virtue of Certificate No 6 issued by the Board of Land Commissioners for the County of Fayette to Martin Thompson dated 22nd day of March 1839 Situate On the Waters of Indian Creek a Branch of the Colorado River Beginning On the N.W. Corner of Survey No 10 of One Third of a League a stake for the S.W. Corner of Survey No 14 from which a Post Oak 20 inches in diameter bears N 40 W 40 vrs distant Marked MC Elm 12 inches in diameter bears N 30 W 70 vrs distant Burning Marked MC Thence N 288 vrs to a stone mound for the N.W. Corner of Survey No 14 from which a Live Oak 24 inches in diameter bears N 40 W 40 vrs distant Marked MC Thence E 288 vrs to a stake for the N.E. Corner of survey No 14 from which a Post Oak 20 inches in diameter bears S 15 E 8 vrs distant Marked MC Thence S 288 vrs to a stone mound for the S.E. Corner of Survey No 14 from which a Post Oak 20 inches in diameter bears S 15 E 8 vrs distant Marked MC a cedar 6 inches in diameter bears N 64 W 8 vrs distant Marked MC Thence W 288 vrs to the place of beginning Containing 8 Labors of Land Surveyed and 6/5 Labors of Prairie Land

Act. of 4th 1839
Fees Rendered
Jos Whitaker Chainm

William S Wallace D.S.C.F.B.

I William S Wallace a duly Sworn Surveyor for the County of Bastrop do solemnly declare and swear the Contents of my Affidavit thereto above subscribed are true and correct to the best of my knowledge and belief

William S Wallace D.S.C.F.B.

I Certify that I have examined the foregoing Field Notes and Field Work and find them Correct and the Survey made according to Law Given under my hand in the Town of Bastrop Dec 28th 1839

W. S. Wallace C.C.F.B.



Survey No 1 Of Eight and One third Labors of Land made for Elijah C Mercer being the quantity of Land to which he is entitled by Virtue of a Certificate No 119 Issued by the Board of Land Commissioners for the County of Colorado to Elijah C Mercer Situate on the West side of the Colorado River in the County of Bastrop Beginning on the N W Corner of Survey No 4 of Said Leagues and Labors made for Eli Mercer a Stake from which a Pecan 30 inches in diameter bears N 15 W 9 vrs distant Marked No three vrs the River with its meanders as follows to wit: N 10 W 1800 vrs N 10 E 300 vrs N 65 E 196 vrs to a Stake for the N W Corner of Survey No 2 from which a Pecan 30 inches in diameter bears E 9 vrs distant Marked No 2 a Pecan 30 inches in diameter bears E 20 vrs Distant Marked No 1 a Mulberry 8 inches S 65 W 20 vrs to a Stake for the N W Corner of Survey No 3 Thence S 49 vrs intersecting the N W Corner of Survey No 68 of 640 Acres and 1900 vrs to the S E Corner of No 68 Thence E with the West boundary Line of Survey No 67 787 vrs to a Stake and Mound for N W Corner of Survey No 67 of Said third of a League Thence South 620 vrs to a Stake for the S E Corner of a League Survey No 1 Thence S 3333 vrs to the place of Beginning Containing 1 Labor of Timbered Land and 7/8 Labors Prairie Land Surveyed Oct 1st 1839

Timbered Land 1 1/3
Prairie Land 7/8 2 1/3
A P Whiting Chainmen

Wm S Wallace Dpt Srvr

I William S Wallace Deputy Surveyor for the County of Bastrop do solemnly declare under the Pains of my Office that the foregoing survey was made since the Opening of the Land Office and according to Law

William S Wallace Dpt Srvr

I Certify that I have examined the foregoing survey and find it Correct and made according to Law and is entered in my Book in the Town of Bastrop the 28th day of December A D 1839

Wm S Wallace Dpt Srvr

Variation 11° 30 East

Survey №88 Of One Labor of Land made for John Connover Being the quantity of Land to which he is entitled by Virtue of a Certificate issued by the Board of Land Commissioners for the County of Austin to John Connover dated the 18th day of March 1838 Situated on the waters of Sandy Creek a branch of the Colorado River Beginning at the S.E. Corner of Survey №32 of 640 Acres a Stone mound from which an Elm 8 inches in diameter bears S 84 W 4 vrs distant marked X Thence E 1000 vrs to a stake for the S.E. Corner of Survey №88 Thence N 1000 vrs to a stone mound for the N.E Corner of №88 Thence W 1000 vrs to a stake from which an Elm 5 inches in diameter bears N 20 W 8 vrs distant marked X for the N.W Corner of Survey №88 Thence S 1000 vrs to the place of Beginning Containing One Labor of Pasture Land Surveyed Oct the 7th 1839

For Connover Lands
H. Whiting 3 Chains 3

William S Wallace D.S.A.B.

I William S Wallace deputy surveyor for the County of Austin do Solemnly declare under the Oath of my Office that the above survey was made since the Opening of the Land Office and according to Law

William S Wallace D.S.A.B.

I certify that I have examined the foregoing field notes and find them Correct and the Survey made according to Law Given under my hand Bastrop 28th December 1839

William S Wallace C.S.A.B.

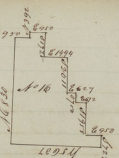

Variation 16° 30' East

Survey of an Island and Two Salems of Land made for Samuel Cooper being the quantity of Land he wheat he is entitled by Virtue of Certificate No 634 issued by the Board of Land Commissioners for the County of Nantucquecks to Samuel Cooper Situated on the South side of the Island Vizt beginning on the S.W. Corner of Survey No 9 of 640 acres of Land a stone mound from which a Scrub Oak 12 inches in diameter bears N 73 E 30 links distant marked No 1 a white 10 inches in diameter bears N 70 W 5 rods distant marked No 2 Thence E 730 rods to a stone mound from which a Scrub Oak 12 inches in diameter bears S 20 W 30 rods distant marked No 1 a white Oak 20 inches in diameter bears S 65 W 80 rods distant marked No 2 Thence N 392 rods to a stone mound at the S.W. Corner of survey No 8 of 640 Acres from which a Scrub Oak 12 inches in diameter bears S 20 W 30 rods distant marked No 1 a white Oak 20 inches in diameter bears S 65 W 80 rods distant marked No 2 Thence E 730 rods to a stone mound at the S.E. Corner of survey No 8 of 640 Acres from which is a Scrub Oak 10 inches in diameter bears S 89 W 35 rods distant marked No 1 a white 10 inches in diameter bears S 63 W 95 rods distant marked No 2 Thence S 1950 rods to the S.W. Corner of survey No 7 from which a black Scrub Oak 20 inches in diameter bears E 25 rods distant marked No 1 a Scrub Oak 20 inches in diameter bears S 38 E 20 rods distant marked No 2 Thence E with the South bounds of Lots of survey No 7 & 6 of the Island of 1444 rods to the S.E. Corner of survey No 6 from which a Scrub Oak 12 inches in diameter bears N 20 W 30 rods distant marked No 1 a white Oak 20 inches in diameter bears N 65 W 80 rods distant marked No 2 Thence S with the West bounds of Lots of survey No 6 201 rods to a stone mound from which a Scrub Oak 12 inches in diameter bears S 85 W 30 rods distant marked No 1 a white 10 inches in diameter bears S 65 W 80 rods distant marked No 2 Thence E 730 rods to a stone mound at the S.E. Corner of survey No 5 from which a Scrub Oak 20 inches in diameter bears N 10 rods distant marked No 1 a white Oak 20 inches in diameter bears N 20 W 40 rods distant marked No 2 Thence S 950 rods to a stone mound to the N.W. Corner of survey No 5 of 320 acres from which a Scrub Oak 20 inches in diameter bears N 10 E 10 rods distant Marked No 1 a white 10 inches in diameter bears S 80 W 80 rods distant Marked No 2 Thence E 730 rods to a stone mound at the S.E. Corner of Survey No 5 from which a Scrub Oak 12 inches in diameter bears S 71 W 30 rods distant marked No 1 a white 10 inches in diameter bears S 71 W 30 rods distant marked No 2 Thence S 1950 rods to a stone mound for the S.W. Corner of survey No 4 of 640 acres from which a Scrub Oak 20 inches in diameter bears N 30 W 10 rods distant Marked No 1 a white 10 inches in diameter bears N 40 W 40 rods distant Marked No 2 Thence E with the South boundary Line of survey No 4 of 640 Acres 950 rods to a stone mound at the S.E. Corner of survey No 4 from which a Scrub Oak 8 inches in diameter bears S 30 W 30 rods distant marked No 1 a white 6 inches in diameter bears S 25 E 25 rods distant marked No 2 Thence S 730 rods to a stone mound for the S.E. Corner of survey No 3 from which a Scrub Oak 8 inches in diameter bears S 10 W 20 rods distant marked No 1 Thence W 5 deg rods to a stone mound for the S.W. Corner of survey No 3 Thence W 5 deg rods to a stone mound for the S.W. Corner of survey No 2 Thence W 6810 rods to the place of beginning Containing by Estimation Two Salems of Land and Twenty Salems of pasture Land surveyed this 17th day of Sept 1839

Attest Samuel Cooper & Wm Mitchell Surveyor

William J Mallett Dy Sheriff

I William J Mallett do solemnly declare under the Oath of my Office that the foregoing survey was made according to Law and since the Opening of the Court Affin

William J Mallett D.S.C.P.

I Certify that I have examined the foregoing survey and find it correct and the survey made according to Law. Given under my hand in the Town of Boston this 30th day of 1839

William J Mallett D.S.C.P.

Survey N° 30 of One Tract of Land made for Col. Borden containing the quantity of Land to which he is entitled by virtue of Certificate N° 103 issued by the Board of Land Commissioners for the County of Fort Bend to Col. Borden Situated on the Waters of Sandy Creek waters of the Colorado River Beginning at the N.E. Corner of Survey N° 29 of 440 acres from which an Elm 6 inches in diameter bears N 84° E distant marked He Thence W 1000 vs to a stone mound for the N.E. Corner of Survey N° 32 from which an Elm 12 inches in diameter Bears S 80° E distant marked He a Gate 6 inches in diameter Bears S 60° E distant marked He Thence S 1000 vs to a mound for the S.E. Corner of Survey N° 30 from which a Cross Oak 20 inches in diameter bears N 84° W distant marked He a Black Jack 10 inches in diameter bears S 48° E distant marked He Thence E 1000 vs to a stone mound for the S.W. Corner of Survey N° 31 from which an Elm 12 inches in diameter bears N 46° E 20 vs distant marked He a Gate marked He 4 inches in diameter bears N 46° E 2000 vs distant Thence N 1000 vs to the place of beginning Containing One Tract of Eastern Land Surveyed Oct the 3rd 1839

Fort Bend Land } 3 Chains 3

Fee Making

William S Mallard D.S.F.B.

I William S Mallard do solemnly swear under the Oath of my Office that the above survey was made according to Law and then the Opening of the Land Office

William S Mallard D.S.F.B.

I Certify that I have examined the foregoing Survey and Field notes and find Correct and the survey made according to Law Given under my Hand in Bastrop this 29th day of December 1839

William S Mallard D.S.F.B.

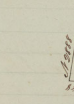

Variation 10° 30' East

Survey № 46 of Eight and One Third Salems of Land made for William Sams being the quantity of Land to which he is entitled by Order of a Caveat № 6 issued by the Board of Land Commissioners for the County of Galveston to William Sams dated the 20th April 1839

Situated On the Waters of Sandy a Branch of the Colorado River Beginning at the N W Corner of Survey № 45 of One Third of a League made for Martin Thompson a stone mound for the N E Corner of Survey № 46 from which a Live Oak 20 inches in diameter bears S 40 W 40 vrs distant a Live Oak 16 inches in diameter bears S 40 W 40 vrs distant marked H. Thence S 2588 vrs to a stake for the S E Corner of Survey № 46 from which a Post Oak 20 inches in diameter bears East 40 vrs distant a stake 18 inches in diameter bears S 30 W 40 vrs distant marked H. Thence W 2588 vrs to a stone mound for the S W Corner of Survey № 46 thence N 2588 vrs to a stake and stone mound for the N W Corner of Survey № 46 thence E 2588 vrs to the place of Beginning Containing 8 Salems of Sandy Land and Lyes and Are the 8 Salems of Eight and One Third Salems of Pasture Land Surveyed Oct 4th 1839

William S Wallace Surv Gen

Testimonial Fees
P S Whiting Chainers

I William S Wallace do solemnly declare under the Oath of my Office that the foregoing Survey was made according to Law and that the Courses the Offering to the Land Office was that the Courses boundings &c are truly described in the above plat and field notes

William S Wallace Surv Gen

I Certify that I have examined the foregoing plat and field notes and find them Correct and the Survey made according to Law Given under my hand in the Town of Bastrop December 1839

William S Wallace Surv Gen

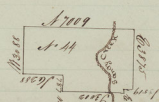

Variation 16° 30 East

Survey No 44 of Twenty Six Tracts of Land made for Eli Borden Jr and Co being the grants of Land to which they are entitled by Virtue of Certificate No 138 issued by the Board of Land Commissioners for the County of Colorado to W M Thompson assignee of Benjamin H Ames dated the 1st day of Nov 1838 and by the said W M Thompson transferred to Eli Borden Jr & Co and Situated on the West Side of the Colorado River on Sandy Creek Waters of the Colorado River Beginning on the N W Corner of Survey No 28 of 1280 Acres at a Stake and made a mound for the S E Corner of survey No 44 from which a Live Oak 8 Inches in diameter bears N 30 W 18 links distant marked H C a Mustard 20 inches diameter bears N 41 W 12 links distant marked H C three Notches above the Survey Corner 009 varas to a Stake and Stone mound for the N W Corner of Survey No 44 thence E 3875 varas to a Stake for the N E Corner of survey No 44 from which a Pecan Oak bears S 20 E 12 links distant 18 inches in diameter marked H C also bears N 20 W 10 links distant 8 inches in diameter marked H C thence S 1940 varas to a Stone mound from which a Live Oak 12 inches in diameter bears E 12 links distant 12 inches in diameter marked H C also bears S 20 W 8 links distant 12 inches in diameter marked H C thence S 3900 varas to a Stone mound for a Corner thence E 9700 varas to a Stone mound from which a Live Oak 8 inches in diameter bears S 20 E 6 links distant marked H C also bears S 20 W 8 links distant 12 inches in diameter marked H C also bears S 65 E 8 links distant 12 inches in diameter thence S 3900 varas to Sandy Creek 2000 varas to a Stone mound for a Corner thence S 2688 varas to the place of beginning Containing five Sitios of Stockraised Land and Twenty Six Labors of Tillable Land

Surveyed this 7 day of Dec 1839

Jno Smith
F S Whiteley Chains

William S Mallaw Dy Surv

I William S Mallaw do solemnly declare and on the Oath of my Office that the above survey was made prior according to Law and prior to the Opening of the Land Office

William S Mallaw Dy Surv

I Certify That I have examined the foregoing plat and field Notes and find them Correct and the survey made according to Law Given under my hand in the Town of Bastrop 7th December A D 1839

William S Mallaw Dy Surv



Survey No 3 of three fifths of a League of Land and One Labor made for Thomas Barrow Being the quantity to which he is entitled by virtue of a Certificate No 140 issued by the Board of Land Commissioners for the County of First Road situated on the South Side of the Lone Beginning at the NE Corner of Survey No 2 of One Third of a League and a Stake from which a Black South 30 inches in diameter bears S 60° E 2 1/2 varas distant Marked H. He a cedar 30 inches in diameter bears S 62 E 3 varas distant Marked H. Thence up the River with its meanders as follows N 60° W 200 varas N 43° W 63 1/2 varas to a stone mound and Stake for the N W Corner of Survey No 3 From which a Live Oak 30 inches in diameter bears S 70° W 30 varas distant Marked H. He a cedar bears S 74° W 30 varas distant marked H. 36 inches in diameter Thence S 33° E 63 varas to a Stake for the S W Corner of Survey No 3 Thence E 200 varas to a Stake Thence N 61° E 80 varas to a stake Thence E 197 varas to a Stone mound for the S E Corner of Survey No 3 Thence N 1835 varas to the place of Beginning Containing One Labor and Three fifths of Timbered Land and Sixteen and 3/4 Labors of Prairie Land

Surveyed Decr 18th 1839

William S Mallard Surv Gen

Francis Lumsden
Sol. Mitchell
Chainmen

I William S Mallard do solemnly declare under the Oath of my Office that the above Survey was made since the Opening of the Land Office and according to Law

Wm S Mallard Surv Gen

I Certify that I have examined the foregoing plat and field notes and find them Correct and the Survey made according to Law Given under my hand in the Town of Austin the 28th day of December A D 1839

William S Mallard Surv Gen

Survey No 14

Vera Cruz 11° 30 East

Survey of Eight and One third Labors of Land for John T Bush Being the quantity of Land to which he is entitled by virtue of Certificate No 1063 issued by the Board of Land Commissioners for the County of Hancock to Thomas McGallagher and by the said Thomas McGallagher transferred to Ebenezer and by the said Ebenezer transferred to John T Bush situated on the Waters of Cedar Creek Branch of the Colorado River Beginning at the N W Corner of Survey No 15 from which a Pecan Oak 20 inches diameter bears S 60 E 11 vrs distant marked X the Ash 18 inches in diameter bears S 80 E 11 vrs distant marked X the Thence N 2888 vrs to a Stone mound for the N W Corner of Survey No 13 from which a Live Oak 28 inches in diameter bears N 40 W 40 vrs distant marked X a Live Oak 20 inches in diameter bears N 40 W 60 vrs distant marked X Thence E 2888 vrs to a Stake for the E Corner of Survey No 14 from which a Pecan Oak 24 inches in diameter bears S 20 E 28 vrs distant marked X a Ash 6 inches in diameter bears N 64 W 8 vrs distant marked X Thence S 2888 vrs to a Stone mound for the S E Corner of Survey No 14 from which a Pecan Oak 20 inches in diameter bears S 10 E 8 vrs distant marked X a Ash 6 inches in diameter bears N 64 W 8 vrs distant marked X Thence W 2888 vrs to the place of Beginning Containing One Labor of Irrigable Land and 7½ Labors of Pasture Land

Surveyed June 7th 1869

William S Wallace D S H C

F S Whiting E Chamis

I William S Wallace do solemnly declare under the Oath of my Office that the above Survey was made prior to the opening of the Land Office and according to Law

William S Wallace D S H C

I Certify that I have examined the foregoing Plat and Field Notes and find them Correct and made according to Law Given under my hand in the Town of Bastrop Dec 28th 1869

William S Wallace D S H C

N B This survey does not Belong to John T Bush but Belongs to Mrs Martin Thompson

Page 100

Variation 11° 30' East

Survey № 56 of One Tolons of Land made for Aster Commerow Situated on the waters of Sandy Creek a Branch of the Alewife River Being the quantity of Land to which he is entitled by virtue of Certificate № issued by the Board of Land Commissioners for the County of Anne Arundel Aster Commerow Beginning at the S.W. Corner of Survey № 55 for John Commerow Of One Tolons of Land a Stone mound from which one Elm 8 inches in Diameter bears N. 20 W. 6 links distant marked H. E. then E. 10 rods to a Stone mound for the N.E. Corner of Survey № 56 Thence N. 10 rods to a Stone mound for the S.W. Corner of Survey № 54 Thence N. 99½ rods crossing the N.E. Corner of Survey № 32 at 66 rods and 100 rods to the place of Beginning Containing One Tolons of Pasture Land

Surveyed Oct 6th 1839

Jas Scott Deputy Surveyor

Test. Wm Chumm

William J. Wallace D.S.A.A.Co.

I William J. Wallace do solemnly declare under the Oath of my Office that the above survey was made since the Opening of the Land office and according to Law

William J. Wallace D.S.A.A.Co.

I Certify that I have examined the foregoing plat and field notes and field books and find the Courses and Distances made according to Law given under my hand in the Town of Westcroft the 20th Dec. 1839

William J. Wallace Ds.A.A.Co.



Survey No 32 for Abraham Sedgwick of Travis County Texas of Land by the quantity of Land to which he is entitled by virtue of Certificate No 81 issued by the Board of Land Commissioners for the County of Colorado Situated on the East side of the Colorado River Beginning on the N.W. Corner of Survey No 31 Sedgwick No 56 thence with the meanders of the river N 12° 00' W 1280 vrs S 78° E 330 vrs S 66° E 900 vrs to the mouth of a Branch N 11° E 680 vrs N 66° E 360 vrs to the mouth of a Branch 420 vrs S 61° E 450 vrs S 42° E 660 vrs S 15° E 480 vrs to a branch 420 vrs S 27° W 1000 vrs to the N.W. Corner of Survey No 31 thence E 5888 vrs to a stone Corner thence N 3024 vrs to a stone mound on Comr thence W 13500 vrs to the place of Beginning Containing Eight Leagues of arable Land and Eighteen Labores of Pasture Land this the 20th day of December 1839

Samuel Campbell
Phillip H. Cammack } Chainmen

John Harvey D.S.C.B.

I John Harvey as Surveyor for the County of Bastrop do solemnly swear that the above survey was made according to Law and that the Lines Boundaries &c are truly inserted in the above plat and field notes and that the Survey was made since the opening of the Land Office 20th Dec 1839

John Harvey D.S.C.B.

I Certify that I have examined the above plat and field notes and find them Correct and the survey made according to Law Given under my hand Bastrop January 9th 1840

William S. Mallam Act. C.B.C.

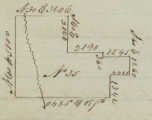

Survey No 35 Of Odd Leagues and Labors of Land made for Benj Jones Being the quantity of Land he where he is entitled by Virtue of Certificate No 183 issued by the Board Of Land Commissioners for the County of Jasper situated on the West Side of the Colorado River Beginning On the S E Corner of Survey No 33 a red Oak Q in the in diameter bears S 80 W 100 vrs distant Marked No on a Gum 12 inches in diameter bears N 78 E 6 vrs distant marked No Thence N 80 W 100 vrs to a Gum and 8 Mus to a Stone mound for the S E Corner of Survey No 35 Thence N 10 E 320 vrs to a Stake for the N W Corner of Survey No 35 a Live Oak bears S 35 E 18 vrs distant 10 inches in diameter a Gum bears S 50 E 6 vrs distant marked X 10 inches in diameter Thence S 80 E 320 vrs to a Gum bears N E one 320 vrs to a Stake intersecting the N W Corner of Survey No 32 from which a Live Oak 8 inches in diameter bears N 75 E 100 vrs Thence S 10 E 219 vrs to a Stake Thence S 25 E 21 1/2 vrs to a Stake from which a Live Oak bears N 55 W 8 vrs distant 6 inches in diameter a Gum bears N E vrs distant marked X 7 inches in diameter Thence N E 8 vrs to a Stone mound from which a Live Oak bears S E 8 vrs a Gum bears S 20 E 12 inches in diameter Thence N 80 E 40 vrs from which a Live Oak bears N 10 W 20 vrs distant 10 inches in diameter marked + a Gum bears S E 8 vrs distant 12 inches in diameter marked X a Gum Thence S 80 E 320 vrs intersecting the N W Corner of No 33 a Stone mound Thence S 10 W with the West boundary Line of Survey No 33 a Stone mound N 80 E 130 vrs to the place of beging Containing 640 Acres of Timbered Land and twenty Labors of Pasture Land

H. N. Allen
Williams Reynolds Chainmen

William S Wallace D S B C

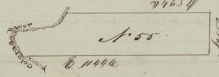

Variation 10° 30 East

Survey N° 55 made for Henry Cockburn of County of Salem of Land being the quantity of Land to which he is entitled by Order of Court Oct. N° 3rd Issued by the Board of Land Commissioners for the County of Shelby to H. G. Higgins Assignee of David Henry and by him transferred to Henry Cockburn Situated on the East bank of the Colorado River and Beginning on the S W Corner of Survey N° 54 made for John Mc Clear thence down the River with the meanders as follows S 65 W 750 vrs S 80 W 650 vrs S 84 W 800 vrs N 75 W 650 vrs S 35 E 300 vrs S 10 W 320 vrs S 36 W 760 vrs W 350 vrs to a Stake for the S W Corner from which a Pecan Ash marked X bears N 56 E 25 vrs & a Live Oak bears N 8 E Two varas distant thence E 1446 vrs to a Stone Corner for the S E Corner thence N 2550 vrs intersecting the South boundary Line of Survey N° 54 at a Stone mound for N E Corner thence W 1946 vrs to the place of Beginning Containing 6 Labors of arable Land & 18 Labors of pasture Land this 29th December 1839

Samuel Caufield
Phillip H Cammack Chainmen

John Hardy D S L C

I John Hardy Deputy Surveyor for the County of Bastrop as aforesaid Certify that the above Survey was made from the Opening of the Land Office and agreeably to Law this 29th December 1839

John Hardy D S L C

I do certify that I have examined the above plot and field notes and find their Corners and the Survey made according to Law Given under my hand in the Town of Bastrop this the 20 day of January 1840

William S Wallace C S L C

128



Variation 10° 30' East

Survey No 4 for Oscar Hancock assignee of one Labor and One Hundred years of a Labor of Land Situated in the County of Bastrop On the East Side of the Colorado River 5 Miles above the Town of Bastrop being the quantity of Land to which he is entitled by virtue of Certificate No 61 issued by the Board of Land Commissioners for the County of Bastrop for One Third League Beginning at the S W Corner of Survey No 3 made for James Burleson on a stake on the Bank of the River Thence S 330 E with the West Line of Burleson Survey 2580 vrs to the prior West line of 5884 vrs to the Corner on a stake and mound known as the N W Corner of Burleson Survey Thence N 60 W 73 vrs to a Corner and a stake from which an Elm 4 inches diameter marked Thence N 330 E 1200 vrs distant and a Cotton Wood 12 inches diameter marked Thence S 30 W 1800 vrs distant Thence S 30 W 1795 vrs to a Corner on a stake on the Bank of the River two above the mouth of Austins Creek Spring Corner a pecan marked X bears S 23 E 37 vrs distant and a Cotton Wood bears S 4 W 30 vrs distant Thence South the Meanders of the River to the Corner of Beginning Containing 2 Sections of Timbered Land and 2/6 Sections of Prairie Land July 25th 1838

James Rogers
William Hornsby } Chainers

Thomas H. Mays D S L & S

I do solemnly swear by Virtue of the Oath of my Office that the foregoing Survey was made since the Opening of the Land Office and according to Law July 25 1838

Thomas H. Mays D S L & S

I Certify that I have examined the foregoing plat and field Notes and found them Correct and the Survey made according to Law Given under my hand in the Town of Bastrop July 15th 1840

William S Mallard Ass Agt

Variation 10° 30' East

Survey No 10 for Thomas Gray of 2,013,888 Square Vrs Land Situated on the East Side of the Colorado River in the County of Bastrop 35 Miles above Bastrop and three miles West of the River at being the quantity of Land to which he is entitled by virtue of a Certificate No 832 issued by the board of Land Commissioners for the County of Bastrop for one third of a League of Land to Thomas Gray Beginning at the N.W. Corner of a League No 4 Surveyed for the Heirs of Samuel Cowhen as a Stake from which a mustick 6 inches in diameter bears S 86 E 9 vrs distant a Pool of Water bears West two vrs distant Thence N 60 W 1307 vrs to the Beginning a Stake Corner from which a mustick 6 inches in diameter bears S 73 E 8 vrs distant Thence S 30 W 2640 vrs to a Corner on a Stake from which a Pecan 22 inches in diameter bears S 45 W Mustick x 79 vrs distant Thence S 60 E 1307 vrs to a Stake and mound Corner in Prairie Thence N 30 W 2640 vrs to a Corner and Stake from which a Hackberry 8 inches in diameter bears 2 vrs distant a Pecan 4 inches in diameter bears N 22 W 4 vrs distant Thence S 60 E 593 vrs intersecting the West Line of Survey No 4 at a stone Corner Thence N 30 E 2685 vrs with the Line of No 4 to the Corner of Beginning Containing 2,013,888 vrs Superficial Land July 26th 1838

William Moseley
Simms Rogers

Thomas H Mays D S L B

I do solemnly swear by virtue of the Oath of my Office that the foregoing survey was made before the Opening of the Land Office and according to Law July 26 1838

Thomas H Mays D S L B

I Certify that I have examined the foregoing plat and field Notes and find them Correct and the survey made according to Law Given under my hand at the Town of Bastrop July 9th 1840

William S Walton A S L B

No 97
Vol 1
Page 260

Variation N° 21° East

Survey N° 97 Of Six Tales of Land made for Eli Mercer living the County of Land to which he is entitled by virtue of Certificate N° 113 Issued by the Board of Land Commissioners for the County of Colorado to Eli Mercer Situated on the waters of Sandy Creek a Branch of the Colorado River Beginning On the South Boundary Line of Survey N° 65 of 328 acres of Land Which from the S W Corner of the Same as a Stone mound for the N W Corner of the Land as a Stone mound for the N W Corner of Survey N° 97 Thence East the South Boundary Line of Survey No 65 1077 vs intersecting the N W Corner of Survey N° 99 of Six Tales of Land from which a Black Jack bears Mulberry marked W a mustang bears N 10 W 5 vs distant Thence S with the West boundary Line of Survey N° 99 928 vs intersecting the N Boundary Line of Survey N° 98 of 320 acres of Land as a stone mound for the N E Corner of Survey N° 97 Thence W with the N Boundary Line of Survey No 98 1077 vs to a Stone mound for the N W Corner of Survey N° 97 Thence N 928 vs to the place of Beginning Surveyed Oct 15th 1839 Containing One Tales of pasture Land

John 13 Byers
A Phillips 3 Chains

William S Wallace D S B C

I William S Wallace deputy Surveyor for the County of Bastrop do solemnly declare under the Oath of my Office That the foregoing Survey was made according to Law and that the Boundarys Limits & Corners with the Monuments Natural and Artificial and Courses described in the above plat and field Notes

William S Wallace D S B C

I do certify that I have examined the foregoing plat and field notes and find them Correct and the Survey made according to Law Given under my hand in the Town of Bastrop March 25th 1840

William S Wallace C S B C

Variation N 30 East

Survey N 33 for Nathan S Shelby assignee of Edward Burleson who was the Assignee of the heirs of Henry Normil Decased of three hundred and fifty nine acres of Land Situated on the East side of the Colorado River about four miles above Bastrop in lieu the quantity of Land to which he is entitled by virtue of Land Commissioners Certificate N 49 Issued by the Board of Land Commissioners for the County aforesaid Bastrop beginning at the N E Corner of Peter Seagos N 1 for Corner Stud on the west side Town of Jamesville Seagos N 103 W to a Corner on a Stake from which a Pecan 24 in Marked X Burns N 96 E 30 vrs distant and also Marked X Burns S 6 E 100 vrs distant Thence N 86 W 1888 vrs to a Stake and mark a Stone mound Corner Thence S 28 W 1013 vrs Crossing an a Stake from which a Hackberry marked X burns S 65 W 300 vrs distant and a Cottonwood W 18 vrs distant Thence S 86 E 1888 vrs with the North Boundary Line of N 1 to the Corner of Beginning Containing 2 Leagues one 7206 Eq Surveyed Land August 15 1838

Thence N 30 E

Richard Seagos
W Byrd

Thomas A Mays D S L & S

I do solemnly swear by virtue of the Oath of my Office that the foregoing survey was made since the Opening of the Land Office and according to Law

Thomas A Mays D S L & S

I do Certify that I have examined the foregoing plat and field notes and found them Correct and the survey made according to Law Given under my hand in the Town of Bastrop March the 31st 1840

William S Mallard Dep Surv

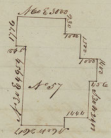
S 86 E 3300
1776
S 38 E 2954
N 86 W 1400
N 86 W 1400
S 86 E 3300
N 86 W 1400
S 86 E 3300
N 86 W 1400
S 86 E 3300

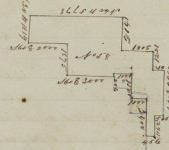

Variation 16°30 East

See page 170

Survey No 58 of Twenty Six Labores of Land for Anna Erickson assignee of John Applegate situate in the County of Bastrop on the East side of the Colorado River thirty five miles above Bastrop and seven miles S.E. of the City of Austin it Being the Quantity of Land to which he is entitled by virtue of a Certificate No 365 issued by the Board of Land Commissioners for the County of Shby to John Applegate and by John Applegate transferred to Erickson Beginning at the S.W. Corner of this Survey No 58 as a stone mound in the Prairie thence N 60 W 5770 vrs with the Line of survey No 19 at 4 a stone Corner marked on the stone N.E. thence S 30 W 1019 vrs to the S.E. Corner of survey No 19 as a stone mound in the Prairie thence S 60 E 3300 vrs with the South Line of survey No 15 to the N.E. Corner of the same at a stake and mound thence S 30 W 1975 vrs with the East Line of No 15 to the N.W. Corner of survey No 17 as a stake and mound Corner thence S 60 E 2310 vrs intersects the N.W. boundary Line of survey No 16 at a stone Corner thence S 30 E 660 vrs to the N.W. Corner of survey No 16 as a stone Corner thence S 60 E 990 vrs to the N.E. Corner of No 16 as a stone Corner thence S 30 W 660 vrs to the N.W. Corner of survey No 01 thence S 30 W 2640 vrs to a stake and mound Corner intersecting Salem No 27 thence S 60 E 2456 vrs to the N.E. Corner of said Salem thence N 30 E 660 vrs to the N.W. Corner of Salem No 27 thence S 60 E 595 vrs to a stake from which a Hackberry tree E 16 vrs distant a Mulberry N 86 W 31 vrs distant thence N 30 E 2911 vrs to the N.W. Corner of survey No 30 thence N 60 W 652 vrs to the S.W. Corner of this Survey No 31 thence N 30 E 1320 vrs to the N.W. Corner of No 31 to a Corner of said survey thence N 60 W 2241 vrs to a Corner of survey No 58 thence N 30 E 2640 vrs to the Place of Beginning Containing Twenty four Labores of Improved Land and two Labores of Prairie Land Surveyed under my hand this 16th day of April 1839.

Thos. Edwards

W D Scott } Chains

Thomas H Mapp D S B C

I Thomas H Mapp Deputy Surveyor for the County of Bastrop do solemnly swear under the oath of my Office that the foregoing Survey was made according to Law and since the Opening of the Land Office 16th April 1839

Thomas H Mapp D S B C

I do certify that I have examined the foregoing Plat and Field notes and find the Courses and the survey made according to Law Given under my hand at the Town of Bastrop April the 9. 1840

William S Mallard B S B C



Variation 10° 30' East

Survey № 11 for Daniel Stallery assignee of Penelina Bolton of County of Labors of Land Situate on the west side of the Colorado River and on the waters of the Pinecanada about 15 miles above the junction of the Pinecanada with the Colorado River being the quantity of Land to which he is entitled by virtue of a Certificate № 3999 Issued by the Board of Land Commissioners for the County of Nacogdoches Beginning at the S W Corner of № 1 as a stake from where a Pine also bears S 50 W 9 Vrs distant and a dead Pine bears N 25 E 11 Vrs distant thence N 200 Vrs to the North prong of the Pinecanada a Pine and Pine 5999 Vrs for a stake from which a Pine bears S 85 W 5 Vrs distant and a Black Jack bears N 25 E 19 Vrs distant thence S 1099 Vrs to a stone mound thence E 5299 Vrs to the S W Corner of survey № 10 at a stake from which an Elm bears S 22 W 15 Vrs a dead Elm N 65 W 23 Vrs thence N 650 Vrs to the South prong of Pinecanada 1150 Vrs to the North prong of the Pinecanada 5999 Vrs to the beginning Containing Eight Leagues of Arable Land and Eighteen Labors of Pasture Land 25th July 1838

Chauncey & Smith & Chauncey

John Harvey D.S.L.B.

I John Harvey Assist. Surveyor for the County of Nacogdoches do hereby certify that the above Survey was made prior to the opening of the Land Office and according to Law

John Harvey D.S.L.B.

I do hereby Certify that the above Survey is done Correct and according to Law Given under my hand the 25th July 1838

B Sims C.S.L.B.



Variation N 30° East

The most convenient Public Survey No 7 on Map

Survey N 11 for Polly Holeman of Section 5 in Salines of Sans Situated on the West side of the Colorado River and on the waters of the Pendanalis being the quantity of Land to which she is entitled by virtue of Certificate N 41 Issued by the board of Land Commissioners for the County of Shelby Beginning at a stake from which a Live Oak bears S 3 W 38 vrs distant and a Black Jack bears S 38 E 11 vrs distant Thence S 316 vrs to the Pendanalis runs E 5099 vs at a stake from which a Red bears S 63 E 11 vrs distant and a Live Oak bears N 23 W 30 vrs distant Thence N 5099 vs at a stake from which an Elm bears S 23 E 15 vrs distant a Hickory bears N 63 W 25 vrs distant Thence N 63 vrs to the South prong of the Pendanalis vrs to the mouth prong of said stream 5099 vs to a stake from which a Post Oak bears S 75 W 9 vrs distant and a Hickory bears N 38 E 11 vrs Thence E 5099 vs to the beginning Containing Eighty Labors of Arable Land and Eighteen Labors of Pasture Land This the 26th of July 1838

John Harvey D S C B

I John Harvey Deputy Surveyor for the County of Bastrop do solemnly swear that the above Survey was made since the opening of the Land Office and according to Law July 24th 1838

John Harvey D S C B

I hereby Certify that I have examined the within Survey and find it Correct and made according to Law Given under my hand in the as my Office in the Town of Bastrop this 4th of Sept 1838

Bartlett Sims C S C B

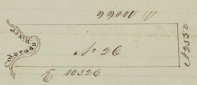

Variation 10° 30' East

Survey No 26 for William Tooke of County
Six Labors of Land situate on the East side of the Colorado River at the
the quantity of Land to which he is entitled by Virtue of Certificate No 94
Issued by the Board of Land Commissioners for the County of Shelby
Beginning at the S W Corner of survey No 25 a red Stake and mound
thence down the Colorado with its Meanders S 28 E 1320 vrs - S 62 E 310 vrs
S 76 E 880 vrs S 75 E 220 vrs S 26 E 110 vrs S 15 W 550 vrs S 61 W 900 vrs S 53 W 370 vrs
S 8 W 1637 vrs to a stake from which a Black Jack bears N 25 E 8 vrs
a Elm bears N 45 E 2 vrs distant thence E 1033 vrs to a stake and
Stone mound thence N 2550 vrs to a Stone mound thence W 1066 vrs
to the beginning Containing Eight Labors of Arable Land and Eighteen
Labors of Broken Land This 17th August 1838

Kinchen Tooke
Edmund Chambers

John Harvey D S C B

I John Harvey Deputy Surveyor County of Bastrop do solemnly swear
that the above survey was made by me during the Summer of the Year
and according to Law August 17 1838

John Harvey D S C B

I do hereby Certify that I have examined the above survey and found it
Correct and made according to Law 6th day of Feb 1838

Bartlett Sims C S C B

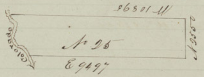

Variation 10° 30' East

Survey № 28 for William Clark of Travis Co Palmas of Land Situated on the East side of the Colorado River the quantity of Land to which he is entitled by virtue of a Certificate № 115 Issued by the Board of Land Commissioners for the County of Colorado Beginning at the S.E. Corner of Survey № 24 on a stake from which an Elm bears S45 E 4 vrs distant and a Hackberry bears N82 W 10 vrs distant thence down the River with its meanders S33 E 80 vrs S29 W 140 vrs S16 E 320 vrs S66 E 18 vrs to a stake and stone mound thence E 949 vrs to a stake and mound thence N 2560 vrs to a stake and stone mound N 1019 vrs to the beginning Containing Eight Palmas of Arable Land and Eighteen Palmas of Pasture Land this 17th of August 1838

Meridian S
Variation 3 E
Chains

John Hardy D.S.C.B.

I John Hardy Deputy Surveyor for the County of Bastrop do solemnly swear that the above survey has been made since the Opening of the Land Office and according to Law 17th of August 1838

John Hardy D.S.C.B.

I do hereby Certify that I have examined the above survey and found it Correct and made according to Law Given under my hand at my Office in Bastrop Sept. 6 1839

Bartlett Sims C.S.C.B.

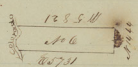

Location No 31 Class

Survey No 26 for Comelius McHenphill of Eight and One Thirtieth Sabines of Land Situated On the East side of the Colorado River about One hundred and Ten miles from Bastrop lying above being the quantity of Land which he is entitled by Virtue of Certificate No 70 issued by the Board of Land Commissioners for the County of Bastrop beginning on the S W Corner of Survey No 5 a stake from which an Elm bears S 30 W 4 vrs and a Post Oak bears N 88 W 10 vrs distant thence down the Colorado with its meanders S 80 E 56 V 200 vrs S 30 vrs S 55 E 34 vrs to a stake from which a Hackberry bears S 15 W 2 vrs distant and a Cotton Wood bears N 21 W 5 vrs thence S 731 vrs to a stake from which a mustang bears S 50 W 4 vrs distant and a Cotton bears N 86 E 15 vrs distant thence N 140 vrs to a stake from which a Live Oak bears S 33 W 5 vrs distant and a Cotton bears N 11 W 4 vrs thence W 581 vrs to the beginning Containing One Labors of Arable Land and Five and One third Labors of Pasture Land this the 9th of August 1838

Chains 3 3 3

John Harvey D S L & S

I John Harvey Deputy Surveyor for the County of Bastrop do solemnly Swear that the above survey was made under the Authority of the Land Office and according to Law 9th of August 1838

John Harvey D S L & S

I do hereby Certify that the above survey has been examined by me and found Correct and made according to Law 29th 1838

V Bastrop Surveyor

Colorado
No 7
Bastrop

6 6 1/2 S

Variation 10° 30' East

Survey No 7 for the accommodation of James Robertson of Eight and One third Labors of Land situate on the East side of the Colorado River about Cockrum and the Mouth of Bastrop being the quantity of land to which he is entitled by virtue of Certificate No 117 issued by the Board of Land Commissioners for the County of Bastrop Beginning on the S W Corner of Survey No 6 on a stake from which a Hackberry bears S 80 W 2 vrs distant and a Cotton Wood bears N 21 W 8 vrs distant Thence down the Colorado with its meanders S 35 E 320 vrs S 81 W 220 vrs S 68 W 110 vrs S 50 W 660 vrs S 13 W 345 vrs S 41 W 208 vrs to a stake from which a Live Oak bears N 18 W 2 vrs distant and a Cotton bears N 20 W 4 vrs distant Thence W 616 vrs to a stake from which a Mesquite bears N 58 W 2 vrs distant and a Cotton bears N 10 W 10 vrs distant Thence N 1449 vrs to a stake from which a Mesquite bears S 88 W 4 vrs distant and a Cotton bears N 15 E 15 vrs Thence N 512 vrs to the beginning Containing three Labors of Temporal Land and five one thirds Labors of Pasture Land This 9th of August 1838

John Harvey D S C B

D Manchaisow
A Cameron

I John Harvey Deputy Surveyor County of Bastrop do Solemnly Swear that the above survey was made since the Opening of the Land Office and agreeable to Law This 9th of August 1838

John Harvey D S C B

I do Certify that I have examined the foregoing Survey and field notes and find it to be Correct and done according to Law August 9th 1838

Bastrop Surv'r C S C B

1836

No 27

Variation N° 31 East

E 1076

Survey N° 27 for Hannah Upson of Twenty Six Labors of Land situate On the East side of the Colorado River about Twenty Miles above Bastrop being the Quantity of Land to which she is entitled by Virtue of Certificate N° 1866 issued by the Board of Land Commissioners for the County of Shelby bearing On the 5th Instant Survey N° 36 as a start from which a Black Jack bears N 28 E 22 vrs distant a Gum bears S 46 E one vr distant thence down the Colorado with its meanders S 20 W 760 vrs S 26 E 240 vrs S 14 E 1920 vrs S 30 W 720 vrs S 75 W 1600 vrs S 50 W 1920 vrs to a stake from which a Live Oak bears N 66 W 14 vrs distant and a Post Oak bears N 16 E 8 vrs distant thence E 10761 vrs to a stake and mound thence N 2350 vrs to a stone mound thence W 6631 vrs to the beginning Containing Twelve Labors of Arable Land and Thirteen Labors of Pasture Land This the 18th of August 1838

D Murchison
A Cameron } Chainmen

John Harvey D S B C

I John Harvey Deputy Surveyor of the County of Bastrop do solemnly swear that the above survey was made before the Opening of the Land Office and agreeable to Law August 18 1838

John Harvey D S B C

I do Certify that the above survey has been examined by me and found Correct and done according to Law Given under my hand as my Office in the Town of Bastrop this 6th of Sept 1838

David Sims C S B C

5904
Colorado
1874

Variation 16° 30' East

Survey No 5 for Daniel Gray Administrator on the estate of William Tench for the one hundred Labors of Land situate on the West Side of the Colorado River about One hundred and twenty miles above Bastrop being the quantity of Land to which he is entitled by virtue of Certificate No 158 issued by the Board of Land Commissioners for the County of Bastrop beginning on the S.W. Corner of Survey No 4 at a stake from which an Elm bears S 83 E 14 vrs distant a little Branch S 10 W 10 vrs distant thence down the Colorado River with its Meanders S 65 E 170 vrs S 78 E 300 vrs S 58 E 300 vrs S 76 E 150 vrs E 140 vrs N 75 E 280 vrs E 140 vrs S 76 E 130 vrs S 61 E 140 vrs S 72 E 130 vrs S 52 E 160 vrs S 51 E 170 vrs S 66 E 334 vrs S 85 E 24 vrs to a stake from which an Elm bears S 30 W 4 vrs distant and a Pecan Acad 4 vrs N 88 W 10 vrs distant thence N 74 vrs to a stake from which a Hackberry bears N 66 W 1 vr distant and a Mustang 4 vrs S 45 E 6 vrs distant thence N 838 vrs to a stake from a Pecan Acad bears S 12 W 9 vrs distant and a Cotton bears N 68 E 6 vrs distant thence N 406 vrs to the beginning Containing One Labor of Arable Land and and and and Labors of Pasture Land this 8th of August 1838

D. Murchison
A. Cannon } Chainmen

John Harvey D.S.B.C.

I John Harvey Deputy Surveyor County of Bastrop do solemnly swear that the foregoing survey was made under the Opening of the Land Office and according to Law this 8th of August 1838

John Harvey D.S.B.C.

I do Certify that I have examined the foregoing Survey and find it Correct and was made according to Law Given under my Hand at my Office in Bastrop this 6th of Sept 1838

Barnett Sims C.S.B.C.



Variation 10° 30' East

Survey No 2 for Gived N Carpenter assignee of Philip A Smith a Scire Patent of Land Situate on the East side of the Colorado River and adjoining Survey No 1 being a part of the quantity of Land to which he is entitled by Virtue of Certificate No 756 Issued by the Board of Land Commissioners for the County of Harris beginning on the S W Corner of Survey No 1 an Elm from which an Elm bears S 1 E distant 8 links and a stake with 4 mds S 55 E 3 vrs distant thence down the Colorado River with its meanders S 71 W 30 vrs S 20 W 75 vrs to a stake from which an Elm bears S 71 W 7 lks and a stake bears S 71 W 9 lks distant thence S 20 E 83 vrs to a stake from which a Pecan Acc bears S 76 E 33 lks distant and a Pecan Acc bears S 48 E 13 lks distant thence N 55 E 75 vrs to a stake from which a Mus Hick bears S 24 W 2 lks distant and a stake bears S 10 E 3 lks distant thence N 70 E 75 vrs to beginning Containing One hundred and One half of Labor of Pasture Land This the 6th of August 1838

D Hutchison
A Cameron } Chainers

John Harvey D S H B

I John Harvey Deputy Surveyor of the County of Bastrop do solemnly swear that the above survey was made before the Opening of the Land Office and according to Law August 6 1838

John Harvey D S H B

I do Certify that I have examined the foregoing Survey and field notes is correct and made according to Law Given under my hand and Seal of my Office in the Town of Bastrop 6th Sept 1838

Burdett Sims C S H B

1LEV
164
6036

Variation 11° 30' East

Survey No 4 Granted to Fisk a pre-emption of Tabbell Chambers of two and one tenth Labors of Land situated on the East side of the Colorado River about one hundred and twelve miles above Bastrop being a part of the quantity of Land to which he is entitled by virtue of Certificate No 2 issued by the Board of Land Commissioners for the County of Bastrop beginning at the S W Corner of survey No 3 on a Stake from which an Elm twelve inches diameter bears S 75 E 6 vrs distant and a Cedar bears S 10 W 2 vrs distant thence down the Colorado river with its meanders S 12 E 160 vrs S 52 E 230 vrs to a stake from which an Elm bears S 83 E 6 vrs distant and a Cedar bears S 10 W 2 vrs distant thence E 233 vrs to a stake from which a Hackberry bears N 35 W 2 vrs distant and an Elm bears N 69 E 6 vrs distant thence N 238 vrs to a stake from which a Post Oak bears N 35 W 5 vrs distant and a Cedar bears N 53 E 3 vrs distant thence W 270 vrs to the beginning Containing One Labor of Arable Land one Acre and One Tenth Labors of Pasture Land this 8th of August 1838

John Hardy D S L & S

D Murchison
A Cameron } Chainmen

I John Hardy deputy surveyor County of Bastrop do solemnly swear that the above survey was made before the opening of the Land Office and agreeably to Law 8th August 1838

John Hardy D S L & S

I do Certify that I have examined the above survey and field its Courses and Bounds according to Law given under my hand at my Office in Bastrop this 7th day of Sept 1838

Bustill Sims L & S



Variation 16° 30' East

Survey No 21 for Willis Avery of One Tenth of Town Situate on the East side of the Colorado river being the Quantity of Land to which he is entitled by Virtue of Certificate No 103 issued by the Board of Land Commissioners for the County of Bastrop Beginning on the SW Corner of survey No 23 on a Stake from which an Elm bears N 33E 4 vrs distant and a Cedar bears S 2E W 5 vrs distant Thence down the Colorado river with its meanders S 53 E 350 vrs S 55 E 192 vrs E 330 vrs N 15E 280 vrs N 7E 8 vrs S 65 E 440 vrs S 48 E 110 vrs to a Stake from which an Elm bears N 85 E 4 vrs distant and a Cedar bears S 32 W 10 vrs distant Thence E 754 vrs to a Stake from which a Cedar bears N 30 W 3 vrs distant and a Cedar bears S 35 E 4 vrs distant Thence N 320 vrs to a Stake from which a Post Oak bears S 72 E 4 vrs distant and a Cedar bears N 18 W 10 vrs distant Thence W 3166 vrs to the beginning Containing One Labor Of Arable Land and One fifth of Labor of Pasture Given this 16th day of August 1838

A Rawlinson 3/3
A Cameron 3/3

John Hardy D S B B

I John Hardy Duly Deputy Surveyor for the County of Bastrop do solemnly swear that the above survey was made & return'd to the Office of the Land Office and agreeable to Law 16th of August 1838

John Hardy D S B B

I do Certify that I have examined the above survey and find it Correct and made according to Law Given under my hand at my Office in Bastrop this 7th day of Sept 1838

Bartlett Sims C S B B

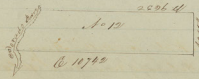

Variation 16° 30' East

Survey No 17 for Hannah Dunn of Twenty Six Labors of Land situate on the East side of the Colorado River, containing the quantity of Land to which she is entitled by virtue of Act of Congress No 38 issued by the Board of Land Commissioners for the County of Austin

Beginning at the S W Corner of Survey No 11 at a stake and mound Thence down the river with its meanders S 330 E 18 W 52 vrs S 65 W 80 vrs S 22 W 120 vrs S 47 vrs to a stake from which a Hackberry bears N 40 E 25 vrs distant and a cotton wood N 8 W 35 vrs distant Thence E 80 vrs to a stone mound Thence N 255 vrs to a stone mound Thence W 963 vrs to the beginning Containing Eight Labors of arable Land and Eighteen Labors of Pasture Land Given this 11th day of August 1838

D Menchaca
A Casmiro

John Harvey D S L & S

I John Harvey Deputy surveyor for the County of Bastrop do solemnly swear that the above survey was made under the Opening of the Land Office and according to Law this 11th day of August 1838

John Harvey D S L & S

I Certify that I have examined the above survey and find it Correct and made agreeable to Law Given under my hand at my Office in Bastrop this the 7th day of Sept 1838

Bartlett Sims & Sel & S

Vacation 10th 36 Texas

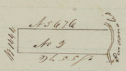

Survey No 2 of 1/3 Leagues of Land for F Schroder Situate on the South side of the Trinidad being the quantity of Land to which he is entitled by virtue of Certificate No 84 issued by the Board of Land Commissioners for the County of Brazoria Beginning on the South Bank of the Trinidad a Stone Mound from which a Live Oak brs S 20 E 1 vr thence with the Meanders of said Stream N 70 W 40 vrs N 40 W 100 vrs N 70 W 200 vrs N 85 W 200 vrs N 30 W 300 vrs S 55 W 300 vrs to a Stake and mound thence S 56 E 250 Stake from which a Live Oak brs S 10 E 2 Link distant and a Gum brs N 20 W 4 Link thence E 1944 vrs to a Stake and mound thence N to the place of beginning Containing four Labors of Arable Land and 1/3 Labors of Pasture Land August 22 1838

E & V Chaires
John Meyers } Chainers

James C Hamilton

I James C Hamilton Deputy Surveyor County of Brazoria do solemnly declare that the above survey was made since the Opening of the Land Office and agreeable to Law August 22 1838

James C Hamilton D S B Co

I do Certify that I have examined the above survey and find it Correct and made according to Law Given under my hand as my Office in Brazoria August 30th 1839

W Bartlett Sims C S B Co

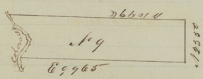

Variation 10° 30' East

Survey No 9 of One League and One Labor of [illegible] situate on the East side of the Colorado River about 13 miles below the mouth of Pecan Bayou for Harris & Richardson Assignees of [illegible] Walker by virtue of Certificate No 153 issued by the Board of Land Commissioners for the County of Bastrop Beginning at the S W Corner of survey No 8 a stake from which a Hackberry bears N 41 E 20 vrs a Live Oak bears S 69 E 50 vrs distant thence S 20 E 200 vrs S 15 E 300 vrs E 440 vrs S 35 E 650 vrs S 45 E 740 vrs S 380 vrs S 38 W 975 vrs to Corner thence E 9965 vrs to a stone mound or a Pecan thence at 3300 vrs to a Hackberry made a mound thence W 10996 vrs to the place of Commencing Containing 11 Leagues of Arable and 1 Labor of Pasture Land

August 24th 1838

A. H. Chambers
Danl Menefee } Chainmen

J. C. Hamilton D. S. B.

I Jno C Hamilton Deputy surveyor for the County of Bastrop do solemnly swear that the above survey was made since the opening of the Land Office and agreeable to Law August 24 1838

J. C. Hamilton D. S. B.

I do Certify that I have examined the above survey and find it Correct and made according to Law Given under my hand for my Office in Bastrop this 8th day of Sept 1838

Bastrop Surv. G. L. B.

Survey No 1 of one Labor of Land for Nathaniel N. Nelson situate on the East side of the Colorado River being a part of the quantity of Land to which he is entitled by virtue of Certificate No 82 issued by the Board of Land Commissioners for the County of Shelby beginning on the S.W. Corner of survey No 9 thence S 38 W 566 vrs to a stake from which a Willow bears N 46 W 8 vrs distant and a Hackberry bears N 89 E 15 vrs thence E 2675 vrs pr a stake and mound a Mound thence N 404 vrs pr a stake and mound thence W to the River the place of beginning containing one Labor of Land Surveyed August 25th 1838

Chains

A. N. Gleason
D. Menefee

J. C. Hamilton D. S. B. C.

I James C. Hamilton Deputy Surveyor for the County of Bastrop do solemnly declare that the above survey was made since the Opening of the Land Office in February last according to Law

J. C. Hamilton D. S. B. C.

I Certify that I have examined the foregoing survey and find it Correct and made according to Law. Given under my hand as my Office in the Town of Bastrop this 8th Sept 1838

Bartlett Sims C. B. C.



Variation 16°30 East

Survey No 9 of Ore Deposit and Ore Lode of Land for personal Settlers situated on the Southwesterly a branch of the Colorado River lying the County of Travis & which the is entitled by Virtue of Certificate No 58 issued by the Board of Land Commissioners for the County of Travis beginning at a stone mound from which a Live Oak bears S 75 W 99 vrs & also bears N 21 W 99 vrs & a Branch runs S 50 99 vrs E to a stone from which a Live Oak bears 84 W 5 vrs distant and a Black Jack bears S 42 E 17 vrs distant thence N 50 99 vrs to a stone mound thence E 50 99 vrs to a Corner and Stake from which a Post Oak bears N 45 W 7 vrs distant and a Hackberry N 30 W 10 vrs distant thence S 370 vrs to a Branch runs S 30 E 50 99 vrs to the place of beginning Containing 9 Labors of Arable Land and 17 Labors of Pasture Land Sept 3rd 1838

E R Gleason
A Pennington } Chainmen

James C Wardlaw D S L & S

I James C Wardlaw Deputy Surveyor of the County of Bastrop do solemnly declare that the above survey was made by the Oath of the Land Office and according to Law

J. C. Wardlaw D S L & S

I Certify that I have examined the above survey and field Notes made according to Law Given under my hand & my Office in Bastrop this Mar 8th of Sept 1838

Bartlett Sims C S L & S



Survey #1 of 574 Acres of Land for Thomas Davis administrator of Henry G. Wisk Dec'd situated on the E. Side of and at the mouth of the Pecan Bayou being the quantity of Land to which he is entitled by virtue of Certificate No 617 for 1/3 League issued by the Board of Land Commissioners for the County of Brazoria Beginning at the mouth of said Bayou thence N 330 E up said Bayou 80 Rs to a stake from which an Elm brs N 30 E distant and a Hackberry brs S 25 E 20 Rs thence S 45 E 29 Rs to a stone mound thence N 20 E 45 Rs to the place of beginning Containing 160 Acres of Arable Land and 270 Acres pasture Land This 1st Sept 1838

E R Gleason
W Williams } Chainmen

James C Hamilson D S B'd

I James C Hamilson Deputy Surveyor County of Brazoria do solemnly declare that the above survey was made since the Opening of the Land Office and agreeable to Law This the 1st Sept 1838

James C Hamilson D S B'd

I do Certify that I have examined the foregoing survey and field notes is Correct and made according to Law Given under my hand & seal of my Office in the Town of Brazoria Sept. the 8th 1838

Barclay Sims C B'd

Bear Basin
No 12
1465.5871

Variation 16° 30' East

Survey for Christopher C Shakespear for eight Acres One third Leagues of Land situate on Bear Bayou a branch of the Colorado River in the County of Travis in the Republic of Texas by virtue of Certificate No 5371 issued by the Board of Land Commissioners for the County of Travis in favor of Christopher C Shakespear beginning at the West A after Corner of No 11 on a stake from which an Elm 12 inches diameter bears N 75 W 8 vrs distant marked 12-11 a Live Oak 16 inches diameter bears S 32 E 3 vrs distant marked 12 11 B Thence N 45 W 100 vrs Thence N 10 W 900 vrs Thence N 45 E 280 vrs N 20 W 300 vrs N 45 W 700 vrs W 280 vrs Thence S 45 W 900 vrs to a stake from which an Elm 10 inches diameter bears S 3 W 2 vrs distant marked 12 11 a little 25 inches diameter bear S 65 W 8 vrs distant marked 13 11 Thence N 45 E 660 vrs to a stake and mound of three stones Thence S 45 W 560 vrs to the place of beginning Containing 3 Leagues of Empresario Land and 5/7 Leagues of Pasture Land August 17th 1838

E Kleggins
Mitty Hutchinson Chainmen

Henry M Cowthes D S C B

I Henry M Cowthes do solemnly swear Actg of my Office that the above survey was made since the Opening of the Land Office and according to Law and that the Limits boundaries and Corners marks natural and Artificial are truely described in the above plot and field Notes

Henry M Cowthes D S C B

I Certify that I have examined the within Plot and field notes and find it Correct and made according to Law Given under my hand Austin 10th Sept 1838

Bartlett Sims & Co B

Survey No 838 for the Heirs of Martin Mills of One Labour of Land situated East of the Colorado River thirty miles West of Bastrop being the quantity of Land to which they are entitled by Virtue of Certificate No 239 issued by the Board of Land Commissioners for the County of Bastrop Beginning on the N W Corner of Reuben Hornsby's Survey Thence N 30 E 1000 vrs to a stake from which a Post Oak brs S 60 W 2 vrs distant another Post Oak brs N 66 W 4 vrs distant Thence S 60 E 1000 vrs to a stake from which a Pine Oak brs N 45 E 4 vrs distant and a Black Jack brs S 70 E 10 vrs distant Thence S 30 W 1000 vrs to the N E Corner of R Hornsby's Survey Thence N 60 W 1000 vrs to the place of beginning Containing One Labour of Pasture Land

This 13th day of March 1838

R Hornsby Jr. Chainm

R Hornsby Sr. Chainm

Thos H Mays D S B C

I Thomas H Mays do solemnly swear that the foregoing survey was made since the opening of the Land Office

Thos H Mays D S B C

I Certify that I have examined the foregoing survey and find it to close and find the Corners and area according to Plat Given under my hand as my Office in Bastrop 12th Sept 1838

Bartlett Sims C S B C



Survey for Robert Morris of County by Colony of Land situate on the waters of the Pocomoke Creek a branch of the Colony de Rien it being the quantity of Land to which he is entitled by Virtue of Caveat No 91 issued by the Board of Land Commissioners for the County of Shelby Beginning at NE Comr No 12 a stake from which a Pine Knot 12 inches diameter marked X bears E½ a Pine Knot 6 inches diameter marked X bears S 39E 3 links Thence S 50 W 299 rds to a stake from which a Pine Knot 10 inches diameter marked X bears S 73 W 5 links a Pine Knot 6 inches diameter marked X bears N 22 W 5 links Thence N 50 W 299 rds to a stake and mound in the Prairie Thence N 50 E 299 rds to the place of beginning Containing 8 Acres of Land and 18 Acres of Prairie Land

3 Chains
3 Do

I M Land

W A Jones D S C B

I William A Jones do solemnly swear under the Penalty of my Office that the foregoing survey was made since the Opening of the Land Office and according to Law and that the Limits Boundaries and Corners with the metes natural and artificial are truly as entered in the above plat and field Notes Bastrop Sept 12th 1838

W A Jones D S C B

I Certify that I have examined the foregoing survey and field Notes and find them Correct and made according to Law Given under my hand at my Office in the Town of Bastrop 12th 1838

Bartlett Sims C S C B



Variation N 30 East

Survey No 32 for Stanton Hornsby of One Labor of Land situated on the east side of the Colorado River thirty miles North of Bastrop being the quantity of Land to which he is entitled by virtue of Certificate No 232 issued by the Board of Land Commissioners for the County of Bastrop Beginning at the N E Corner of his League thence N 60 W 1000 vrs to a stake from which a Pecan Ack bears N 38 E 2 vrs distant and another Pecan Ack bears N 18 W 8 vrs distant Marked X thence S 30 W 1000 vrs to a stake from which a Mustang bears S 3 E 40 vrs distant another Mustang bears N 38 W 80 vrs distant Thence West 1000 vrs to a stake from which a Pecan Ack bears N 30 W 30 vrs distant another Pecan Ack bears N 65 E 30 vrs distant Thence S 30 W 1000 vrs to the beginning Containing One Labor of Land this 12th of May 1838

Thomas H. Mays D S B B

I Thomas H Mays county Surveyor County of Bastrop do solemnly swear that the foregoing survey was made since the opening of the Land Office and according to Law

Thomas H. Mays D S B B

I Certify that I have examined the foregoing survey and find it correct and made according to Law Given under my hand as my Office in Bastrop this 12th of May 1838

Bartlett Sims C S B B



Variation 10° 30' East

Survey for John W Scallan of Eight and One third Labors of Land situated on the Cherokee Creek Branch of the Colorado River in Bastrop County by virtue of Certificate No 1 Issued by the Board of Land Commissioners for the County of Bastrop dated June 5th 1838 as follows Beginning at the S.E. corner of survey No 58 made for M Bateson thence N 2865½ vs to a Creek mulberry N.E. 288 vrs to a Stake and N.E. Corner of survey No 65 from which a Post Oak 18 inches diameter bears N 12 W 8 vrs and a Post Oak 10 inches in diameter bears S 82 E. distant thence S 2888 vrs to a Stake and Creek in intersecting the N boundary of No 67 made for Joseph M Roberts thence W with said Roberts N boundary Line 2888 vrs to the place of beginning Containing 7 Labors of Timbered Land and One and One third Labors of Prairie Given under my hand this 7th August 1838

Samuel M Ews D S C B

W Carruthers
Jesse M Bass
Chainmen

I Samuel M Ews Deputy Surveyor of the County of Bastrop do solemnly swear that the foregoing survey was made since the Opening of the Land Office and agreeable to Law Bastrop 11th Sept 1838

Samuel M Ews D S C B

I Certify that I have examined the above survey and find it Correct and Made according to Law given under my hand at my Office in Bastrop this the 13th of Sept 1838

Bartlett Sims C S C B

Survey No 8 for the Heirs of E. M. Barton

Survey No 8 for the Heirs of E. M. Barton

Of the Labor of Land being the quantity of Land to which they are entitled by virtue of Certificate issued by the Board of Land Commissioners at Bastrop the 1st 1838 No 218 Bounded as follows Situated on the West side of the Colorado River beginning on the S.E. Corner of James Trammels Head Right No 11, as a stake from which a Black Jack Marked X bears N 75 E 1 vr distant 12 Inches diameter thence N 30 E 1000 vrs to a stake from which a Stake Cross bears N 30 E 4 vrs distant 16 Inches diameter Marked X bears N 70 E 1 vrs distant 12 Inches diameter thence N 30 E 1000 vrs to a stake from which a Cedar bears N 30 E 4 vrs distant 14 Inches diameter marked X a Live Oak bears S 70 W 1 vrs 14 Inches diameter marked X thence S 60 E 1000 vrs to a stake a Live Oak bears N 70 E 1 vrs 14 Inches diameter Marked X thence S 60 W 1000 vrs to the beginning as a stake

May 23 1838

James Trammel
Elijah Copeland
Chainmen

W. S. Wallace D. S. B. B.

I W. S. Wallace deputy surveyor for the County of Bastrop do solemnly swear that the above survey was made since the opening of the Land Office and according to Law

W. S. Wallace D. S. C. B.

I Certify that I have examined the foregoing survey and find it correct and made according to Law Given under my hand at my Office in Bastrop Sept. 14th 1838

Bartlett Sims C. S. B. B.

Variation 10° 31' East

Survey No 9 for the Heirs of Edward Smithers of Red Lodge of Land in Lieu of the quantity of Land to which he is entitled by Order of Certificate No 211 issued by the Board of Land Commissioners for the County of Bastrop March 13th 1838 Situated on the West side of the Colorado River and bounded as follows Beginning at the NW Corner of a Survey of Land surveyed for the Heirs of E H Barton as a state a Live Oak brs N 57 E 16 Vrs distant 14 inches diameter Marked X Thence N 30 E 1000 Vrs to a stake from which a the SE Corner of said Survey a Live Oak bears N 12 W 20 Vrs 10 inches diameter and a Cedar Bears N 22 E 6 Vrs 10 inches diameter Marked X Thence West 1000 Vrs to a stake a Cedar brs N 30 E 2 Vrs distant 20 inches diameter marked X another Cedar brs N 79 W 4 Vrs 10 inches diameter marked X Thence S 30 W 1000 Vrs to a stake from which a Cedar brs S 67 E 1 Vr distant 12 inches diameter Marked X a Live Oak brs N 72 E 3 Vrs 12 inches diameter marked X Thence East 1000 Vrs to the stake of the beginning

Thos Drummond
E Depalin

William J Wallace D S C B

I Wm J Wallace a duly qualified Surveyor for the County of Bastrop do solemnly swear that the foregoing survey was made under the Authority of the Land Office and according to Law

Wm J Wallace D S C B

I Certify that I have examined the above survey and find it Correct and made according to Law Given under my hand at my Office in Bastrop this 8th of Sept 1838

Bartlett Sims C S C B



Variation 10° 30' East

Survey for Thomas M Preston Assignee of David Brent of County de Salvus of Land Situate on Tenamahs a Branch of the Colorado River and being the quantity of Land to which he is entitled by Virtue of Certificate No 533 issued by the Board of Land Commissioners for the County of Salvus beginning at the S E Corner of No 17 at a stake from which a Live Oak 12 Inches diameter bears S 3° E 2 Vrs distant and a Black Jack 10 Inches diameter bears S 55 E 13 Vrs distant Thence E 399 Vrs to a stake from which a Live Oak bears N 55 E 3 Vrs distant a Live Oak 12 Inches diameter bears S 55 E 13 Vrs distant Thence S 399 Vrs to a stake from which a Live Oak 15 Inches diameter bears N 35 E 24 Vrs distant a Live Oak 10 Inches diameter bears S 35 E 6 Vrs distant Thence N 2340 Vrs to the North Branch of the Tenamahs Thence down Comes 2719 intersecting the S E Corner of Survey No 19 Thence N 399 Vrs with the East boundary of No 19 to the place of beginning Containing 8 Labors of Improved Land and 18 Labors of Pasture Land 3rd July 1838

Edgar Higgins
Wiley H Edwards } Chainmen

Henry M Carruthers D S C B

I Henry M Carruthers deputy surveyor County of Bastrop do solemnly declare that the above survey was made since the Opening of the Land Office and according to Law Sept 8 1838

Henry M Carruthers D S C B

I certify that I have examined the within survey and find it correct and made according to Law Given under my hand in the Town of Bastrop Sept 17 1838

Bartlett Sims C B C

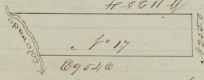

#8611 ✓ Variation 16° 56' East

Survey № 17 of a League and one Labor of Land situated on the East side of the Colorado River about 17 Miles from the mouth of Matagorda Bay in the County of Matagorda Surveyed for Thos Edwards being the Quantity of Land to which he is entitled by Certificate № 858 issued by the Board of Land Commissioners for the County of the Colorado beginning at the S.W. Corner of № 16 a Stake from which a Burr Oak bears S 88 E 3 vrs distant and an Elm bears S 42 W 3 vrs distant Thence S 75 E 814 vrs S 73 E 2471 vrs to a Stake from which an Elm bears S 8 E 3 vrs distant a cotton tree N 87 W 35 vrs distant Thence S 25 E at 93 vrs a Branch made a stone mound Thence N 2553 vrs to a Stake Thence W to the place of beginning Containing 13 Labors of Timbered Land and 16 Labors of Prairie Land August 11th 1838

D. Murchison
A. Cameron

J. C. Harrison D.S.C.B.

I James C. Harrison Deputy surveyor County of Brazoria do solemnly swear that the above survey was made since the opening of the Land Office and according to Law

Jas C. Harrison D.S.C.B.

I Certify that I have examined the foregoing survey and field notes and find it correct and made according to Law Given under my hand at Brazoria 17th Sept 1838

Barbee Sims C.S.C.B.



Survey No 11 of An Irregular and Am
Lateral of Land situated on the east side of the Colorado River about
120 miles from Lastrop for Elizabeth A Forbes being the Quantity of
Land to which she is entitled by Virtue of Certificate No 590 Issued by
the Board of Land Commissioners for the County of Red River
Beginning at the SE Cor of No 10 Mineral N 36 E 960 vs N 56 E 360 vs N 30 W
1360 vs N 50 W 640 vs N 10 W 300 vs N 30 E 200 vs N 76 E 350 vs
N 70 E 140 vs N 56 E 900 vs N 30 E 960 vs N 76 E 100 vs N 50 E 180 vs N 76 E 670
N 55 E 100 vs N 40 W 330 vs N 15 W 520 vs N 69 W 100 vs N 10 E 320 vs N 28 E 230 vs
E 5 90 vs N 63 E 540 vs N 76 E 160 vs N 56 E 410 vs N 33 E 1364 vs N 66 E 1300 vs
N 23 E 660 vs N 32 E 400 vs N 20 E 1460 vs N 19 E 360 vs N 10 E 1380 vs N 17 E 1900 vs N 3
E 490 vs N 28 E 230 vs to Corner No 11 a Stake from which an Elm bears S 27 E
distant 6 Links bears N 33 E 80 vs distant Thence East 1094 vs to a Stake
from which a mound is Thence N 2850 vs made a stone mound
thence N 840 vs to the place of beginning Containing 13 Labors
Of Arable Land 13 Labors of Pasture Land August 10th 1838
E R Gleason
D Merchison 3 Chainmen 3 3

J C Hamilson D S L & B

I James C Hamilson do solemnly swear that the within survey
was made prior the Opening of the Land Office and according
to Law

J C Hamilson D S L & B

I Certify that I have examined the above survey and find it Correct
and made according to Law this the 17th Sept 1838

Bartlett Sims C S L & B



Variation 10° 30' East

Survey No 28 for Asa Jarman assignee of Farrow Ritchie of Twenty Six Labors of Land Situated on the East side of the Colorado River about Seven miles from Bastrop above being the quantity of Land to which he is entitled by Virtue of Certificate No 378 Issued by the Board of Land Commissioners for the County of Bastrop beginning on the S.W. Corner of Survey No 27 as a stake from which a Cedar bears N 60 W 4 vrs distant and a Post Oak bears N 16 E 8 vrs distant Thence down the River with its meanders S 66 W 190 vrs S 75 W 190 vrs S 78 E 380 vrs S 32 E 840 vrs S 46 E 670 vrs S 23 E 720 vrs S 16 E 760 vrs S 32 E 1920 vrs S 66 E 1160 vrs N 62 E 1160 vrs S 38 E 840 vrs S 23 E 1120 vrs N 66 E 370 vrs S 76 E 300 vrs S 46 E 1760 vrs E 880 vrs N 16 E 350 vrs E 880 vrs N 66 E 1430 vrs S 69 E 220 vrs to a stake and mound Corner S 200 vrs S 66 E 410 vrs to a stake from which a Post Oak bears S 74 E 6 vrs distant and a Cedar bears N 30 W 2 vrs Thence E 240 vrs to a stake from which a Post Oak bears S 40 E 8 vrs distant Thence N 2050 vrs to a stake from which a mound Thence W 7012 vrs to the beginning Containing 20 Labors of Arable Land and 6 Labors of Pasture Land 21st August 1838

D Murchison
A Cameron } Chainmen

John Harvey D.S.B.C.

I John Harvey deputy surveyor County of Bastrop do solemnly swear that the above Survey was made since the opening of the Land Office and according to Law 21st August 1838

John Harvey D.S.B.C.

I Certify that I have examined the within Survey and found it Correct and made according to Law Given under my Hand at the Town of Bastrop this the 17th day of Sept 1838

Bartlett Sims C.S.B.C.

Entered 11494
No 13
66659

Survey No 13 for John Harman of eight and one third Labors of Land Situated on the east side of the Colorado River being the quantity of Land to which he is Entitled by Virtue of Certificate No 365 issued by the board of Land Commissioners for the County of San Augustine Beginning on the S W Corner of survey No 12 at a Stake from which a Hackberry bears S 40 E 35 vrs distant and a cattle bears S 5 W 38 vrs distant Thence down the River with its meanders S 630 vrs S 61 W 250 vrs S 10 W 220 vrs S 43 vrs to a Stake and mound Thence E 665 vrs to a Stone mound Thence N 1270 vrs intersecting the S Boundary Line of survey No 12 at a stone mound Thence W 641 vrs to the place of Beginning Containing 3 Labors of arable Land and five and one third Labors of Pasture Land 13th August 1838

D Mebshiem
A Cameron
Chainmen

John Harvey D S C 13

I John Harvey deputy surveyor County of Bastrop do solemnly swear that the foregoing survey was made since the Opening of the Land Office and agreeable to Law Given under my hand at my Office in the Town of Bastrop 13th August 1838

John Harvey D S C 13

I Certify That I have examined the above survey and find it Correct and made according to Law Given under my hand at Bastrop Sept 17 1838

Bartlett Sims C S C 13



Variation 10° 30 East

Survey No 8 William McFarland

of Twenty Six Labores of Land situate on the east side of the Colorado River and fronting upon the said river being the County of Land to which he is entitled by virtue of Certificate No 5109 issued by the Board of Land Commissioners for the County of Bexar Begining on the S E Corner of Survey No 7 at a stake from which a Live Oak bears N 18 W 21 vrs and a Live bears N 20 W 20 vrs distant Vara down the river with its meanders S 35 W 770 vrs S 15 E 1150 vrs S 19 W 1100 vrs S 66 W 84 vrs S 18 E 330 vrs S 66 E 220 vrs S 40 W 330 vrs S 66 E 330 vrs S 13 E 990 vrs S 21 E 1100 vrs S 12 E 530 vrs S 58 E 780 vrs S 46 E 330 vrs S 58 E 294 vrs S 16 E 330 vrs S 32 E 990 vrs S 1168 190 vrs S 39 E 384 vrs S 45 E 690 vrs S 11 W 440 vrs S 66 E 450 vrs S 33 E 450 vrs S 59 E 1770 vrs S 25 E 880 vrs S 66 E 825 vrs S 82 W 1450 vrs S 32 W 660 vrs to a stake from which a Hackberry bears N 41 E 3 vrs distant a Pecan bears S 69 W 5 vrs and three E 0038 vrs to a stake from which a Live Oak bears N 46 E 8 vrs distant a Live Oak bears S 8 E 8 vrs distant three N 2350 vrs to a stake from which a Live Oak bears S 8 E 8 vrs distant a Live bears S 77 W 23 vrs distant three N 1079 vrs to the place of begining Containing 4 Labores of Arable Land and 11 Labores of Pasture Land This 10th of August 1838

Chainmen
A Cameron
C Williams

John Harvey D S C B

I John Harvey assist. surveyor County of Bastrop do solemnly swear that the foregoing Survey was made since the Opening of the Land Office and according to Law 10th of August 1838

John Harvey D S C B

I Certify that I have examined the within Survey and find it Correct and made according to Law Given under my hand in the Town of Bastrop 17th Sept 1838

Wardlaw Sims D S C B



Variation 10° 30' East

Survey № 14 for A. D. Leath Assignee of John Kelley of sign and One thirs Labors of Land Situate On the east side of the Colorado River being the quantity of Land to which he is entitled by Virtue of Certificate № 2363 issued by the Board of Land Commissioners for the County of Mity Beginning On the S.E. Corner of Survey № 14 at a stone mound thence S.E. 3488 vs at a stake in a stone mound thence N 2552 vs to a stone mound thence N 3052 vs to the N.E. Corner of Survey № 13 thence S 1370 vs to the S.E. Corner of Survey № 13 thence N 4320 vs to the S.E. Corner of Survey № 14 thence S 1370 vs to the beginning Containing 3 Labors of arable Land and 5/6 Labors of Pasture Land this 14th of August 1838

D. Menchaca 3
A. Commons 3 Chains 3

John Harris Dpt Sr

I John Harris deputy surveyor for the County of Bastrop do solemnly swear that the foregoing survey was made under the Opening of the Land Office and according to Law this 14th August 1838

John Harris D S B C

I Certify that I have examined the foregoing Survey and find it Correct and made according to Law Given under my hand in the Town of Bastrop this 17th April 1838

Bartlett Sims C S B C

Survey No 14 for John Hardy assignee of John Grayson of Right and one third Labors of Land situated on the Lower Banks of the Colorado River being the quantity of Land to which he is entitled by virtue of Certificate No 692 issued by the Board of Land Commissioners for the County of Shilby Beginning on the SW Corner of Survey No 13 at a Mesquite Stake marked as Shiner down the River with its meanders S 1937 W 345 W 352 vrs S 68 W 480 vrs to a Stake from which an Elm bears S 60 E 3 vrs distant and a Cotton bears N 32 E 8 vrs distant Thence E 846 vrs to a stone mound thence N 1275 vrs to a Stake and mound thence W 1275 vrs to the place of beginning Containing 3 Labors of Arable Land and 1/3 Labors of pasture Land this 13th day of Aug 1838

D Menchaca
A Cameron

John Hardy D S C B

I John Hardy Deputy surveyor County of Bastrop do solemnly swear that the above survey was made since the Organization of the Land Office and according to Law this 13th of August 1838

John Hardy D S C B

I do certify that I have examined the foregoing survey and field notes and made according to Law in Bastrop 17th Sept 1838

Given under my hand at my Office

Bartlett Simms C S C B

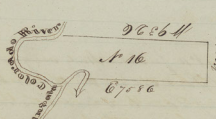

Survey No 16 for Patsy Aitchison of Seventy Six Labors of Land Situated On the East side of the Colorado River Seven Miles above Bastrop being the quantity of Land Contained in as entitled by Virtue of Certificate No 91 Issued by the Board of Land Commissioners for the County of Bastrop Beginning At the S W Corner of Survey No 15 at a stake from which a Elm bears N 86 E 8 Vrs distant and a Ash bears N 86 E 8 Vrs distant Running thence N 3 W 2000 vrs to a stake from which a Pecan bears N 86 E 8 Vrs distant and a Ash bears N 86 E 8 Vrs distant thence N 87 W 2000 vrs to a stake from which a Pecan bears S 86 E 8 Vrs distant and a Ash bears S 86 E 8 Vrs distant thence S 3 E 2000 vrs to a stake from which a Pecan bears S 86 E 8 Vrs distant and a Ash bears S 86 E 8 Vrs distant thence N 87 E 2000 vrs to the Beginning Containing 76 Labors of Land and 18 Labors of Scattering Land

13th day of August 1838

D McCracken
A Commins

John Harvey D S B C

I John Harvey Deputy Surveyor for the County of Bastrop do solemnly swear that the above survey was made since the Opening of the Land Office and agreeable to Law 13th August 1838

John Harvey D S B C

I do Certify that I have examined the within survey and find it Correct and made according to Law Given under my Hand in the Town of Bastrop 17th of August 1838

Burleth Sims C S B C


Leadville
Lode
No 46
Lode
Leadville
Lode
No 46
Lode
Leadville
Lode
No 46
Lode



Variation 10° 30' East

Survey No 99 for Daniel V Graves of Travis County Six Labors of Land Situated on the Pascamonta a branch of the Colorado River Being the quantity of Land to which he is entitled by Virtue of Certificate No 236 Issued by the Board of Land Commissioners for the County of Bastrop to Dimmick V Graves Beginning at the S.E. Corner of No 97 at a stake from which a Live Oak 6 inches diameter bears S 65 W 3 Vrs distant and a Black Jack 10 inches diameter bears N 45 E 7 Vrs distant Thence S 80 99 Vrs at a stake from which a Live Oak bears S 78 E 24 Vrs distant 8 inches diameter a elm 11 inches diameter bears S 34 E 60 Vrs distant Thence E 355 20 Vrs to the S. Bank of the Pascamonta Thence down Course N 79 Vrs at a stake from which a Pecan Ash 8 Inches diameter bears N 50 E 26 Vrs distant a elm 6 inches in diameter bears N 59 W 32 Vrs distant Thence N 440 Vrs to the S. Bank of the Pascamonta Thence down Course 460 Vrs at a Stake for the N.E. Corner of Survey No 10 from which a Live Oak 10 Inches diameter bears S 63 W 11 Vrs distant and a elm 10 Inches in diameter bears N 85 W 15 Vrs distant Thence W 800 Vrs to the place of Beginning Containing Seven Labors of arable Land and 19 Labors of Pasture Land July 25th 1839

E Morgan
Mkr of Wm Anderson 3 Chainmen 3 3

Henry McCanthus D S C B

I Henry McCanthus Deputy surveyor for the County of Bastrop do solemnly swear under the Oath of my Office that the above survey was made since the Opening of the Land Office and according to Law Sept 10 1838

Henry McCanthus D S C B

I Certify that I have examined the within survey and found it Correct and made according to Law given under my hand & my Office in Bastrop Sept 10 1838

Bartlett Simms C S C B



Variation N° 30° East

Survey No 11 for John Gilbert of Twenty Six Labors of Land Situate on the Waters of the Guadalupe Creek a branch of the Colorado River it being the quantity of Land to which he is entitled by Virtue of Cert. No 162 Issued by the Board of Land Commissioners for the County of San Augustine Commencing at the NE Corner of No 10 a stake from which a Live Oak marked X Bears N 33 E 33 vrs distant 16 Inches diameter Thence N 50 00 vrs a stake from which a Live Oak marked X Bears S 45 E 30 vrs distant 16 Inches in diameter thence E 50 00 vrs to a Stake from which a Live Oak 12 Inches diameter marked X Bears N 33 W 30 vrs distant a Live Oak 11 Inches diameter marked X Bears N 45 W 30 vrs distant Thence S 50 00 vrs to a Stake from which a Live Oak 6 Inches diameter marked X Bears N 30 E 33 vrs a Live Oak 7 Inches diameter marked X Bears N 45 E 30 vrs Thence W 50 00 vrs to the place of Beginning Containing 8 Labors of Arable Land and 18 Labors of Pasture Land

Sworn and Chained

W. A. Sowell D. S. B. B.

I William A Sowell Deputy Surveyor County of Bastrop do solemnly swear that the above survey was made since the Opening of the Land Office according to Law and that the Limits Boundaries and Corners with the marks natural and artificial are truly described in the above plat and field Notes Bastrop Sept 14th 1838

W. A. Sowell D. S. B. B.

I Certify that I have examined the within Survey and find it Correct and made according to Law Given under my hand at my Office in Bastrop 20th Sept 1838

Bartlett Sims C. S. B. B.



Variation 10° 30' East

Survey for Rebecca Parker, Assignee of
Peter Forgus for Seventy Six Labors of Land Situated on the waters
of the Brazos Creek a branch of the Colorado River it being
the quantity of Land to which he is entitled by Virtue of Certificate
No 69 issued by the board of Land Commissioners for the County
of Fatrin Commencing at a M Corner of No 16 at a stake from
which a Live Oak 12 Inches diameter Marked X bears S 51 E 25 vrs
a Live Oak 16 Inches diameter marked X bears S 61 W 30 vrs
Thence E 5099 vrs a stake from which a Live Oak 12 Inches
diameter Marked X bears N 29 W 20 vrs a Live Oak 10 Inches
diameter Marked X bears N 15 W 20 vrs Distant Thence N 5099
to an Elm 12 Inches diameter marked X on 4 sides Thence W 5099 vrs
to a stake from which a Live Oak 10 Inches diameter marked X
bears N 57 W 20 vrs a Live Oak 12 Inches diameter marked X bears
N 15 vrs Thence S 5099 vrs to the place of Beginning Containing
8 Labors of Arable Land and 18 Labors of Pasture Land

I Wm A Ferris do solemnly swear under the Oath
of my Office that the foregoing survey was made according
to Law and that the Courses and boundaries with the marks natural
and artificial and lengths as described in the above plat are true
and Correct Metes and that the survey was made since the opening
of the Land Office Bastrop Sept 14th 1838

Witness Present
Wm McFarland Chainman

Wm A Ferris D S C B

I do Certify that I have examined the within survey and find it
Correct and was made agreeable to Law Given under my Hand at my
Office in Bastrop 20th Sept 1838

Bartlett Sims C S C B



Variation 10° 30' East

Plat corresponds to No. 11 (See Page 179

Survey No 16 for Rachel Means of Ada Co
as and Labord of Land Situated on the Peardmales Creek a tranch
of the Colorado River in Bing the quantity of Land to which
he is entitled by Virtue of Certificate No 157 Issued by the
Board of Land Commissioners for the County of Salmon Com
mencing at the SW Corner of survey No 15 as a stake from
which a Pine Oak marked X Inches 12 Diameter bears N 25° E 30 ls a Pine Oak 10
inches diameter marked X bears S 15 W 2 ks thence E 50.99 ls to a stake
from which a Pine Oak marked X bears S 39 E 30 ks thence S 50.99
ls to a stake from which a Post Oak 10 Inches diameter marked
X bears S 72 W 5 ks a Post Oak 12 Inches diameter marked X bears
N 22 W 10 ks thence W 50.99 ls to a stake and mound in the Prai
rie thence N 50.99 to the place of Beginning Containing 8 Labors
of Arable Land and 18 Labors Pasture Land

I W A Jones do solemnly declare under the
Oath of my Office that the foregoing Survey was made
according to Law and that the Limits boundaries and Corners
with the marks Natural and Artificial as truly as circumstances
the above plat and field notes and that the Survey was made
prior the Opening of the Land Office Boise City Sept 11th 1888

Simeon Pardow
H M Ladd } Chainmen

W A Jones D S L & P

I Certify that I have examined the within Survey and find it
Correct and according to Law given under my hand at my Office
in Boise this 20th day of Sept 1888

Bartlett Sims C S L & P



Variation 10° 30' East

Survey for John King Rendall of 5⅓ Labors of Land Situated On the S.W Side of Pecan Bayou branch of the Colorado River being the quantity of Land to which he is entitled by Virtue of Certificate issued to said King Rendall by the Board of Land Commissioners for the County of Austin dated Seventeenth day of January 1838 Commencing at the N.W Corner of Survey No 16 at a stake from which an Elm 10 Inches diameter bears North 45 W 20 Vrs Thence N 45 W with the meanders of the Bayou 1444 Vrs to a Corner a stake on the bank of the Bayou from which an Elm 10 Inches diameter marked X bears West a Willow 6 Inches in diameter marked X bears N 8 W 20 Vrs Thence N 45 W 5776 Vrs to a Corner a stake from which a Post Oak 10 Inches diameter marked X bears S 20 E 12 Vrs a Post Oak 8 Inches diameter Marked X bears S 10 W 65 Vrs Thence S 45 E 5776 Vrs a small Branch 1444 Vrs a stake from which a Mustieate 8 Inches diameter marked X bears S 10 W 20 Vrs an Elm 12 Inches diameter marked X bears N 10 W 65 Vrs Thence N 45 E 5776 Vrs to the Place of Beginning Containing 5 Labors of Arable Land and 3⅓ Labors of Pasture Land

John Baldwin D.S.A.C.B

I John Baldwin do solemnly declare under the Oath of my Office that the foregoing Survey was made since the Opening of the Land Office and according to Law and the Limits bounded and Corners both natural and Artificial are truly described in the above plot and field notes Bastrop Sept 15 1838

Wm McFarland
George P Bird } Chainmen

John Baldwin D.S.A.C.B

I Certify that I have examined the within survey and found it Correct and made according to Law Given under my hand in the Town of Bastrop this the 26th Sept 1838

Barthlo Sicmes C.S.A.C.B



Variation 10° 30 East

Survey for Joseph H. Barnard of One
Unit of a League of Land situated on the North East Side of Brazos
Bayou below Branch of Colorado River being the quantity of Land to
which he is entitled by virtue of Certificate No 39 issued by the
Board of Land Commissioners for the County of Fort Bend Com-
mencing at the S E Corner of Survey No 2 made for Penn a
a Stake and Post Oak 12 Inches diameter marked P X thence N
45 E at 5320 vs a large Spring Running South 5 776 vs to a stake
a Corner a Stake from which a bur Oak 10 Inches diameter marked
I brans S 81 W 50 vs thence S 45 E 16 vs a Cold Spring Running West 444 vs
a Corner a Stake from which a bur Oak 8 Inches diameter marked X
brans S 30 W 10 vs and a bur Oak 8 Inches diameter marked X brans N 80 E
6 vs thence S 45 W 5 776 vs to a stake a Corner from which a Wild
China 10 Inches diameter marked X brans N 70 E 6 vs an Elm 12 Inches
diameter marked X brans N 50 W 20 vs thence N 45 W with the Mean-
ders of the Bayou 1444 vs to the place of beginning Containing
4 Labors of Arable Land and 1/3 Labors of Pasture Land

I John Baldwin do solemnly declare under the Oath
of my Office that the foregoing survey was made since the
Change of the Land Office and according to Law and that the
Courses boundaries and Corners with the marks Natural and
Artificial are truly described in the foregoing plot and field Notes

Sworn to & Subscribed
before me A D Bringhurst

John Baldwin D S L & S

I Certify that I have examined the within Survey and find it Correct
and made according to Law Given under my hand at my Office
in the Town of Bastrop this 26th Sept 1838

Bartlett Sims D S L & S



Variation N° 31° East

Survey for William Polk of One third of a League of Land situate on Prairie Bayou in the Municipality of Colorado River South west side of said Bayou being the quantity of Land to which he is entitled by Virtue of Certificate No issued by the Board of Land Commissioners for the County of Austin Commencing at the S W Corner of Survey No 17 a Stake from which an Elm 10 Inches diameter bears Marked X Brans N 30 W a Willow 6 Inches in diameter marked X bears N 8 W 20 Vrs thence S 45 W with the meanders of the Bayou 1440 vrs to a Corner a Stake from which an Elm 12 Inches Marked X bears S 30 W 10 vrs thence S 45 W 80 vrs a Creek 3 vrs Wide 5776 vrs a Corner a Stake from which a Mus Oke 12 Inches diameter Marked X bears S 45 E 15 vrs a Mus Oke 10 Inches diameter marked X bears S 20 E 9 vrs thence S 45 E 1440 vrs to a Corner a Stake from which a Post Oak 6 Inches diameter marked X bears S 8 E 6 vrs distant a Post Oak 6 Inches diameter marked X bears S 80 W 10 vrs thence N 45 E 5776 vrs to the place of Beginning Containing One Labors of Arable Land and 3/4 Labors of Pasture Land

I John Bolton do solemnly declare under the Oath of my Office that the foregoing Survey was made since the Opening of the Land Office and according to Law and that the Limits the Lines and Courses with the Marks Natural and artificial are truly described in the above plot and field Notes Bastrop 15th Sept. 1838

Wm M Eastland
Bledsoe Chainers

John Bolton D S C B

I Certify that I have examined the within Survey and find it Correct and made according to Law Given under my Hand as my Office in Bastrop this 27th Sept 1838

Barnett Sims C S C B

No 4776
No
1174.57

Survey for James Randall of a third League of Land in virtue of the quantity of Land to which he is entitled by virtue of Certificate No 133 issued by the Board of Land Commissioners for the County of Harrisburgh Situated on the S W side of Sabine Bayou and Commencing at a Stake S E Corner of Survey No 3 a Stake from which a Cotton Wood 20 inches in diameter marked X bears S 10 E 2 vrs Thence with the meanders of the Bayou S 45 E 40 vrs S 85 W 40 vrs S 30 E 280 vrs E 80 vrs to a stake from which a Live Oak 16 Inches diameter Marked X bears S 80 W 30 lks a mulberry marked X 4 Inches diameter bears S 65 W 80 vrs Thence S 45 W 1360 vrs to a stake from which a Live Oak 12 Inches diameter marked X bears N 80 E 12 lks a Live Oak 12 Inches diameter bears N 40 E 20 lks marked X Thence N 45 W 1444 vrs to a stake from which a Live Oak 12 Inches diameter Marked X bears S 20 W 25 lks a Black Jack marked X 6 inches diameter bears N 80 E 30 lks thence N 45 E 576 vrs to the place of beginning Containing 3 Labors of Arable Land and 1/3 Labors of Pasture Land

I William A Fort do solemnly declare under the oath of my Office that the foregoing survey was made since the Opening of the Land Office and according to Law and that the Limits and boundaries are Correct with the marks & Metes and Antiquities and truly described in the foregoing survey

Bastrop 13th Sept 1838

Sworn to before me
Wm McFarland Chairman

W A Fort D S C B

I do certify that I have examined the within Survey and find it Correct and made according to Law Given under my hand at my Office in Bastrop Sept 24th 1838

Bartlett Sims C S C B

Abstract No 3 Dec. Book

Survey for William Graham by the attorney

John Bevan of 1/3 Leagues of Land situated on the S W Side of Sabine Bayou a branch of the Colorado River in Bastrop County of Texas to which he is entitled by Virtue of Certificate No 178 issued by the Board of Land Commissioners for the County of Harrisburgh Commencing at the S W Corner of Survey No 4 a stake from which an Elm 10 Inches diameter bears S 4 E 8 vrs Marked X and an Elm 16 Inches diameter Marked X bears S 18 E 8 vrs an Elm 8 vrs S 18 E 8 vrs thence S 45 W 577 vrs to a stake from which a Black Jack 12 Inches diameter Marked X bears S 10 E 8 vrs a black Jack 6 Inches diameter Marked X bears S 32 W 15 vrs thence S 45 W 1449 vrs a stake from which a Live Oak 10 Inches diameter marked X bears S 81 E 10 vrs a Live Oak 12 Inches diameter marked X bears N 65 W 10 vrs thence S 45 E 577 6 vrs to the place of beginning Containing 3 Labors of Arable Land and 5/6 Labors of Pasture Land

I William A Jones do solemnly swear that the foregoing survey was made since the Opening of the Land Office and according to Law And that the Limits Boundaries and Corners with the Marks Natural and Artificial and Points discribed in the foregoing plot are just Metes

Bastrop 12th Sept 1838

Witness Pardon
A McFarland Chainers

William A Jones D S L B

I Certify that I have examined the within Survey and found it Correct and made according to Law Given under my hand at my Office in Bastrop this 27th day of Sept 1838

Basil Sims C S L B



Survey for John A Southmayd 1/3
League of Land its being the quantity of Land to which he is entitled by virtue of Certificate No 14 issued by the board of Land Commissioners for the County of Harrison situated on Bear Bayou a branch of the Colorado River and Commencing at a Mc Corner of No 4 a stake from which an Elm 12 Inches in diameter marked X bears N 40 W 8 vrs and a Large Crooked Elm 20 inches in diameter marked X bears N 13 W 8 vrs thence S 45 W 610 vrs to a stake from which a Live Oak 8 Inches diameter marked X bears N 65 W 7 vrs a Mustake 6 Inches diameter marked X bears N 60 W 10 Thence N 45 W 1440 vrs to a stake from which a Post Oak 12 Inches diameter marked X bears N 18 E 20 vrs thence N 45 E 610 vrs to a stake in the Bayou thence with the meanders of the Stream S 45 E 100 vrs S 80 vrs S 87 W 340 vrs N 20 W 100 vrs N 40 vrs S 35 W 360 vrs S 30 E 230 vrs S 45 E 360 vrs S 37 W 600 vrs to the place of beginning Containing 3 Labors of arable Land and 5 1/3 Labors of Pasture Land

I William A Fores do solemnly swear under the Oath of my Office that the foregoing survey was made since the opening of the Land Office and according to Law and that the Courses bounds and Corners with the marks Natural and Artificial are truly described in the above plat and field notes

Austrop, Sept 18 1838

H H Smith
M A Bingham

W A Fores D S C H C

I Certify that I have examined the within survey and find it Correct and made according to Law Given under my Hand at my Office in Bastrop this 27th 1838

Bartlett Sims C S H C



Plot of a League of Land surveyed for Henry Masten Situated on Meadins fork of the Rio Blanco & fronting to the General Land Office for the field Notes

I Certify that the above survey was surveyed agreeable to Law Seven Labors of Temporal Land and Eighteen Labors of Pasture Land Given under my hand in the Town of Bastrop July 5th 1839

Bartlett Sims & S.C.B.B



Variation 11° 30' East

Plot of a League of Land Surveyed for Samuel Cresp Son Situated On Yorks Creek and San Antonio Road & fronting to the General Land office for the field Notes

I Certify the above survey was made since agreeable to Law Seven Labors Temporal Land and Eighteen Labors pasture Land

Given under my hand in the Town of Bastrop July 5th 1838

Bartlett Sims & S.C.B.B

I Bartlett Sims do Solemnly Swear that the Original Survey was made for was a single man and an Alien and abandoned himself and never has returned

Bartlett Sims & S.C.B.B

Sworn to and to and subscribed before me the February 5th 1838

James Smith J.P.B.C



Variation 10° 30 East.

A Survey for Martha G. Morrow of Twenty Six Labors of Land Situated upon the West side of the Colorado upon the Waters of the Sinnemahoi being the portion of Land to which the said Martha G. Morrow is entitled by virtue of a Certificate N° 61 Issued by the Board of Land Commissioners for the County of San Augustine beginning at the N E Corner of Survey N° 20 a Stake from which a Live Oak 16 Inches diameter Marked X Bears N 45 E 50 Vrs distant Thence with the North boundary Line of Survey N° 20 50 99 Vrs to a Stake for N W Corner of Survey N° 21 (bounded West by Line of Survey N° 19) from which a Post Oak 12 Inches diameter Bears N 45 W 7 Vrs a Cedar 8 Inches diameter bears N 12 W 8 Vrs distant Thence N 50 99 Vrs to a Stake for the N E Corner of Survey N° 21 from which a Post Oak Marked X Bears S 85 W 10 Vrs distant a Black Jack 10 Inches diameter bears N 85 E 4 Vrs distant Thence E 50 99 Vrs to a Stake from which the N E Corner of Survey N° 21 from which a Live Oak 10 Inches diameter bears S 61 W 2 Vrs distant & do 16 Inches diameter bears S 65 E 28 Vrs distant Thence S 50 99 Vrs to the place of Beginning the above Survey Contains Six Labors of Timbered Land and twenty One Labors of Pasture Land Surveyed July 23 1838

I do solemnly swear that the above Survey was made according to Law since the Opening of the Land Office in July 1838 this 25th Sept 1838

John W Scallorn D S A B

I do Certify that I have examined the foregoing Survey and find it Correct and made according to Law & Given under my hand as my Office in Bastrop this 2nd of Oct 1838

Bartlett Sims C S A B

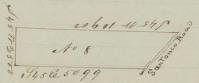

Plot of a League of Land Surveyed for the heirs of Gideon Pace being the quantity of Land to which he is entitled by virtue of Certificate No 118 issued by the Board of Land Commissioners for the County of Bastrop 22nd May 1838 Situated on the South side of the Colorado River & Bounded by the General Land Office for the field Notes Seven Labors of Timpered Land and Eighteen Labors of Natural Land

I Certify the above League of Land was surveyed according to Law

Bartlett Sims C.S.B.C.

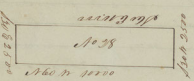

The above Survey and Plots are Situated in the County of Bastrop



Variation 10° 31' East.

Plat of An fourth League of Land Survey'd for Sipthia Bowie Beginning at the Big Spring St Marks Jeffinson to the General Land Office for the filed Notes Seven Labors of Timpseal Land and four and An fourth Labors of Pasture Land I Certify that the above survey was made priest of a fourth League of Land was made agreeably to Law Given under my hand in the Town of Bastrop Feby 5th 1838

Bartlett Sims C S C B

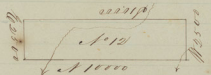

Plat of a League of Land Survey'd Thomas H Mason Situated An Union Creek West of Colorado River Reference to the General Land Office for the filed Notes. Seven Labors of Timpseal Land and Eighteen Labors of Pasture Land I Certify the above League of Land was surveyed agreeably to Law Given under my hand at the Town of Bastrop Feby 5th 1838

Bartlett Sims C S C B



Variation 10° 30' East.

Plot of a League of Land Surveyed for James B Pier Situated West of the Colorado River Milams Grant On Onion Creek Reference to the General Land Office for the field Notes Seven Labors of Temporal Land and Eight & ten Labors of Pasture Land

I Certify the above Leagues of Land was Surveyed according to Law

Given under my hand in the Town of Bastrop this 17th July 1838

Barthl Sims & Sd B



Variation 10° 30' East

Plot of a League of Land Surveyed for James Walker Situated West of the Colorado River On Onion Creek Containing Seven Labors Temporal Land and Eighteen Labors of Pasture Land Reference to the General Land Office for the field Notes

I Certify the above Leagues of Land was surveyed according to Law Given under my hand at the Town of Bastrop this 9th July 1838

Barthl Sims & Sd B

Resurveyed for Wm T. Hannah see page 175



Variation 10° 30' E

Plot of a League of Land Surveyed for James Simons Assignee of Arnulfo Benavides Situated On the waters of the Colorado River On the San Antonio Road Containing Seven Labores of Temporal Land and eighteen Labores of Pasture Land Appended to the General Land Office for the said Mrs

I Certify the above League of Land was surveyed according to Law Given under my hand in the Town of Bastrop this 19th July 1838

Bartlett Sims C.S.C.B

By Virtue of Certificate No 70 issued by the Board of Land Commissioners for the County of Houston for One League and Labors of Land



Plot of a League of Land Surveyed for George W Sims Situated West of the Colorado River On Simons Creek Containing Seven Labores of Temporal Land and eighteen Labores of Pasture Land Appended to the General Land Office for the said Mrs I Certify the above League of Land was surveyed according to Law Given under my hand in the Town of Bastrop this 19th July 1838

Bartlett Sims C.S.C.B

By Virtue of Certificate No 17 Issued by the Board of Land Commissioners for the County of San Augustine for One League and Labors of Land



Variation 16° 30' East

Plot of 1/4 Leagues of Land surveyed for Thomas Jerman and assignee of the Colorado River on waters of the Rio Blanco in favor the quantity of Land to which he is entitled by Virtue of Certificate No 133 Issued by the Board of Land Commissioners for the County of Bastrop the 20th July 1838 Containing 2 Labores of Timber & Land and One and One tenth Labores of Pasture Land Returned to the General Land Office for the said Title

I Certify the above 1/4 Leagues of Land was surveyed according to Law Given under my hand at the Town of Bastrop 20th July 1838

Bartlett Sims A S B B



Plot of a League of Land surveyed for the Heirs & Representatives of John Allmon deceased Situated on Waters of the Rio Blanco West of the Colorado River Containing Four Labores of Timber and Eighteen of Eastern Land Returned to the General Land Office for the said Title

I Certify the above Leagues of Land was surveyed according to Law Given under my hand in the Town of Bastrop this 17th July 1838

Bartlett Sims A S B B

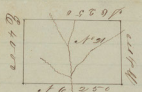

Variation 10°30' East.

Plat of a League of Land surveyed for Jesse Millikin Assignee of the heirs of Robert Medlin deceased Situated west of the Colorado River on the Rio Blanco Containing Four Labors of Timpsical Land and eighteen Labors of Pasture Land Reference to the General Land Office for the field notes & Certificate The above League of Land was Surveyed according to Law Given under my hand in the Town of Bastrop this 17th July 1838

Bartlett Sims & Co. S.B.



Plat of a 1/3 League of Land surveyed for Millicent Medlin Situated west of the Colorado River on the North East S. W. 10 Mile Bayou Creek beginning at the North West Corner of League No 9 Assignment to the General Land Office for the beginning West of said Corner of League No 9 thence N 4000 vrs intersected the East boundary of League No 12 surveyed for Thomas W Morris where was a Post for the S.W. Corner of said third League Reference to the General Land Office for the beginning trees for the N.W. Corner of League No 10 On Union Creek thence S 30 E 85 1/2 vrs with the line of League No 12 to Stake in Prairie where Raised a Mound for the S.W. Corner of said third League thence E 4000 vrs intersected the East boundary of League No 9 where set a stake for the Corner of said third of a League No 9 thence N with the line of No 9 S 30 E 85 1/2 vrs to the place of beginning Containing two and One third Labors of Timpsical Land and 8 Labors of Pasture Land

I Certify the above survey 1/3 League of Land was made according to the Law Given under my hand in the Town of Bastrop this 23 of July 1838

Bartlett Sims & Co S.B.



Plot of a League of Land surveyed for Gregorio Esperon Assignee of Thomas F. Gray Situated on the Waters of Denton Creek a branch of the Colorado River being Part of the quantity to which he is entitled by Virtue of Certificate No 163 Issued by the Board of Land Commissioners for the County of Austin to Said League and Labor of Land. Reference to the Colorado Land Office for the field notes of League No 11 Containing Nine Labores of Temporal Land and eighteen Labores of Pasture Land

I Certify the foregoing plan or Draught of Land was made previous to the Closing of the Land Office in Consultation and done according to Field Notes under my hand in the Town of Bastrop this Oct 4th 1838

Bastrop Sims & Sleg



Plot of a League of Land surveyed for Allen C Horton Situated West of the Colorado River on the west Margin of the Guadalupe River and San Antonio Road Containing 13 1/2 Labors of Temporal Land and thirteen Labors of Pasture Land

Reference to the General Land Office for the field Notes

I Certify the above League of Land was surveyed according to the Law Given under my hand in the Town Of Bastrop July 24th 1838

Bastrop Sims & Sleg

Sec. 1490

Variation 10° 30' East

Survey for Thomas Harkins for two Labors and 88800 Square Varas Meating on the whole 2 88800 Square Varas Situated on the east side of the east side of the Colorado River Bastrop about 6 miles from Bastrop about being part of the Land to which he is entitled by Virtue of Certificate No 109 Issued by the Board of Land Commissioners for the County of Bastrop beginning on the N W Corner of a survey No 2 made for Edgar Vandalen as a mound made of Stone Thence N 30 E 1 thong the Prairie 1103 vrs to a stake in a Corner from which a Pecan Ash marked X bears N 86 E 80 vrs a Cedar marked X bears N 62 E 72 vrs distant Thence N 60 W 1464 vrs through Prairie in a stake Corner from which a Mustang marked X bears S 60 W 73 vrs Thence S 30 W 490 vrs to the N E Corner of survey No 0 Thence along the East Line of No 1 2000 vrs to a stake from which an Elm marked X bears N 23 E 14 vrs and a Pecan Ash marked X bears N 26 E 35 vrs Thence S 60 E 1464 vrs intersecting Vandalens West boundary Line a stake on the bank of a branch from which a Hackberry bush X bears S 61 W 21 vrs and a Cedar bears S 21 W 1 vrs Thence N 30 E 1972 vrs to the Corner of Beginning Containing 2 Labors of Timperal Land and 88800 Square Varas of Pasture Land July 25th 1838

x Thomas Parkerson
Thomas Rogers } Chainers

Thos H Mays D S B C

(Ed. Ann Buchanan) x

I Thomas H Mays a Deputy Surveyor County of Bastrop do solemnly swear that the above survey was made before the Opening of the Land Office and according to Law July 25th 1838

Thomas H Mays D S B C

I Certify that I have examined the within survey and find it Correct and made according to Law Given under my Hand Bastrop Sept 1838

Bartlett Sims C S B C



Variation 10° 30' East

Survey № 10 for Joseph Burleson Surveyor of and Salvo of Land situated on the west side of the Colorado River about four Miles above Bastrop being the quantity of Land to which he is entitled by virtue of Certificate № 96 issued by the Board of Land Commissioners for the County of Bastrop. Beginning at the N.E. Corner of Survey № 9 made for Thomas Hamilton at a stake from which a Pecan marked X Burns N 84 E 86 vrs. and a Cedar marked X Burns N 62 E 72 vrs. Thence S 30 W 1000 vrs along the East line of Survey № 9 at a stone Corner from which a Gum Locust marked X Burns N 80 E 1000 vrs distant Thence S 60 E 1000 vrs at a stake in a Creek from which a Mustang marked X Burns S 80 W 250 vrs distant Thence N 30 E 1000 vrs to a stone Corner on the bank of a small branch from which a Cotton Wood marked X Burns N 35 E 15 vrs Thence N 60 W 1000 vrs to a stone mound at the N.W. Corner of Said Survey Thence S 30 W 1000 vrs to the Corner of Beginning Containing One Labor of Timpered Land July 23rd 1838

Witness Hennely
James Rogers

Chains

Thomas H. Mays D.S.B.B.

I Thomas H. Mays deputy Surveyor for the County of Bastrop do solemnly swear that the foregoing Survey was made since the Opening of the Land Office and according to the Law March 1st 1838

Thomas H. Mays D.S.B.B.

I Certify that I have examined the within Survey and find it Correct and made according to the Law given under my hand in Bastrop this 1st Sept 1838

Bartlett Sims C.S.B.B.

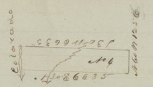

Survey for Samuel Gonther of Eight and One Third Labors of Land Situated on the east side of the Colorado River about 45 Miles above Bastrop Being the quantity of Land to which he is entitled by Virtue of Certificate No 50 issued by the Board of Land Commissioners for the County of Bastrop Beginning at the N W Corner of a Survey made for Aaron Babcock and at a stake on the Bank of the River from which a pecan Marked X bears S 33 E 27 vrs and a dlle bears S 6 E 30 vrs Thence N 30 E 66 35 vrs to N E Corner of said Survey at a stake from which a Post Oak marked X bears S 87 W 11 vrs and a dlle bears N 36 W 10 vrs Thence N 60 W 1356 vrs to the N W Corner of said survey at a stake from which a Mustate Marked X bears S 4 E 4 vrs distant and a Pool of Water bears N 4 vrs Thence S 30 W 2655 vrs Crop a small Creek runs S 66 E 35 vrs to the S W Corner Comming partly in the Center of the Mouth of Shoal Creek Thence down the Meanders of the River East 1356 vrs to the Place of Beginning Containing Three Labors of Pimpernel Land and Five and One Third Labors of Pasture Land 4 May 20th 1838

James Rogers
William Kennedy Chainmen

Thos H Mayo D S C B

I Thos H Mayo do Solemnly Swear that the above survey was made since the Opening of the Land Office and according to Law 4 May 20th 1838

Thos H Mayo D S C B

I Certify that I have examined the foregoing Survey and find it Correct and made according to Law Given under my Hand in Bastrop 4 May 1838

T Bartlett Surv Colo Co

2166
16
2182
2166
16
2198
6

2300
1620
680

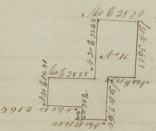
No B 2370
No 14
No B 2135
No B 2012
No B 2198
No B 2166
No B 2182
No B 2300
No B 1620
No B 680
No B 2166
No B 2198
No B 2182
No B 2166
No B 2012
No B 2135
No B 2370
No B 1620
No B 680
No B 2300
No B 2198
No B 2166

Survey for the Succession of James C Davis Deceased
to One Labor and 9 acres square Same Situate on the East side of the Colorado
River forty miles above Bastrop being part of the Land to which he is entitled
by Virtue of Certificate No 124 Issued by the Board of Land Commissioners
for the County of Bastrop Beginning at the N W Corner of Survey No 8 at
the foot of the mountains on a Mes Route Thence N 60 W to the S W Corner
of this Survey at a stake from which a Live Oak marked X bears
S 78 E 4 vrs and a cedar bears S 77 W 3 vrs Thence N 30 E 240 vrs to a stone
Mound at the foot of the mountains Thence N 60 E 400 vrs at a stone intersect-
ing the West boundary line of Survey No 7 made for [illegible] Spencer Jones J
S 30 W 400 vrs along the W boundary line of survey No 8 to the place of
beginning Containing One Labor off Simpsons Land and 9 acres off
Wards Pasture Lands July 24 1838

Wm Hamilton
C W Davis

Thomas H Mays D S B C

I Thomas H Mays Deputy Surveyor for the County of Bastrop do solemnly
swear that the above Survey was made prior to the Opening of the Land Office
and according to Law

Thos H Mays D S B C

I Certify that I have examined the foregoing survey and find it Correct
and made according to Law Given under my hand in Bastrop July 24
1838

Burkett Sims C B C



Plat of a League of Land surveyed for Nathaniel N. Allen Assignee of Thomas H. Hamm who is assignee of Charles Gleason situated On Martins Fork of the Rio Blanco West of the Colorado River Containing Seven Labors of Timpual Land and Eighteen Labors of Pasture Land Differences to the General Land Office for the State of Texas

I Certify the above League of Land was surveyed according to Law Given under my hand in the Town of Bastrop this 1st Day of March 1838

Bastrop Sims & Co



Plat of a League of Land Surveyed for Nathaniel N. Allen Assignee of William C. Ewing who is Assignee of Williams Sherman Situated On the Rio Blanco West of the Colorado River Containing Seven Labors of Timpual Land and Eighteen Labors of Pasture Land Differences to the General Land Office for the State of Texas I Certify the above Survey was made according to Law Given under my hand in the Town of Bastrop this 5th March 1838

Bastrop Sims & Co



Plot of a League of Land surveyed for Nicolas Griffith Assignee of Juan Rodriguez situated on the Rio Blanco West of the Colorado River Containing Seven Labors of Temporal Land and Eighteen Labors of Pasture Land Differs to the General Land Office for filed Note

I certify the above League of Land was surveyed according to Law Given under my Hand in the Town of Bastrop this 2 March 1838

Bartlett Sims & Sledge



Plot of a League of Land surveyed for Nathaniel R Miller assignee of Thomas C Gunter who is assignee of Peter Thompson situated on the Rio Blanco West of the Colorado River Containing Seven Labors of Temporal Land and Eighteen of Pasture Land I Certify the above survey of a League of Land was made according to Law Given under my Hand in the Town of Bastrop this 3rd of March 1838

Bartlett Sims & Sledge



Variation 11° 30' East

Plot of a League of Land surveyed for Nathaniel A Allen Assignee of Meriden Bowles Situated on Martins fork of the San Saba River West of the Colorado River Containing Seven Labores of Temporal Land and Eighteen Labores of Pasture Land Appurtenant to the General Land Office for the field Notes I Certify the above League of Land was surveyed according to Law Given under my hand in the Town of Bastrop this 2d of March 1838

Bartlett Sims Dep Srvr



Plot of a League of Land surveyed for Jeremiah E Griffith Assignee of Thomas J Heyworth who is Assignee of Thomas Lyon Situated on the San Antonio Road North side and on Cedar Creek west of the Colorado River Containing Seven Labores of Temporal Land and Eighteen Labores of Pasture Land Appurtenant to the General Land Office for the field Notes

I Certify the above League of Land was surveyed according to Law Given under my hand in the Town of Bastrop March 2 1838

Bartlett Sims Dep Srvr



Plot of a League of Land Surveyed for Nicholas Grif fith assignee of Possessions Head Situated West of the Colorado River On the San Antonio Road North West and Cross Creek Containing Seven Labores of Temporal Land and Eighteen Labores of Pasture Land

Reference to the General Land Office for the field Notes. I Certify the above League of Land was surveyed according to Law Given under my hand in the Town of Bastrop this 2nd of March 1838

Bartlett Sims & Co

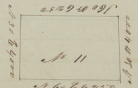

Plot of a League of Land Surveyed for Nathaniel N Allen Assignee of John D. Hanis who is Assignee of William Morton Situated on Rumps Creek Guadalupe Containing Seven Labores of Temporal Land and Eighteen Labores of Pasture Land

Reference to the General Land Office for the field Notes

I Certify the above League of Land was Surveyed according to Law Given under my hand in the Town of Bastrop this 2nd of March 1838

Bartlett Sims & Co



Plot of a League of Land Surveyed David A Cunningham Assignee of Hiram Dunaho situate on Cuero's Creek Guadalupe River Containing Four Labors of Timbered Land and Eighteen Labors of Timbered Land Pasture Appurtenant to the General Land Office for the said State

I Certify that the above League of Land was surveyed according to Law Given under my hand in the Town of Bastrop this 3rd March 1838

Bartlett Sims C S B



Plot of a League of Land Surveyed for David A Cunningham Assignee of Narcisus Monell situated West of the Colorado River On Cuero's Creek it being the quantity of Land to which he is entitled by Virtue of Certificate No 66 issued by the Board of Land Commissioners for the County of Colorado to D A Cunningham Assignee of Narcisus Monell and transferred by D A Cunningham to I G Cunningham Containing Four Labors of Timbered Land and Eighteen Labors of Pasture Land Appurtenant to the General Land Office for the said State

I Certify that the above League of Land was surveyed according to Law Given under my hand in the Town of Bastrop

Bartlett Sims C S B

This Survey is situated in Bastrop County

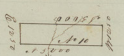

Plot of a League of Land Surveyed for David A Cunningham Assignee of Frances Richards Situated West of the Colorado River and Union Creek Containing Three Labors and One half of Timpaval Land and three and three fourth Labors of Pasture Land

I Certify the above League of Land was surveyed according to Law Given under my hand in the Town of Bastrop this 3rd of March 1838

Bartlett Sims C.S.B.C.

Is this Survey the same as the Haley League?



Plot of a League of Land surveyed for David A Cunningham Assignee of Corning Chapell Situated West of the Colorado River and Union Creek Containing seven Labors of Timpaval Land and Eighteen Labors of Pasture Land Returned to the General Land Office for the first time

I Certify the above League of Land was surveyed according to Law Given under my hand in the Town of Bastrop this 3rd of March 1838

Bartlett Sims C.S.B.C.

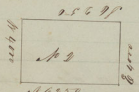

Plat of a League of Land Surveyed for David A Cunningham Assignee of Isaac Dunigan Situated on the Pascagoula River Containing Seven Sections of Timperal Land and Eighteen Sections of Pasture Land Returned to the General Land Office for the Gulf States

I Certify the above League of Land was surveyed according to Law Given under my hand in the Town of Bastrop this 3 of March 1838

Bartlett Sims A.S.G.B



Plat of One fourth League of Land Surveyed for David A Cunningham Assignee of James Williams Situated On Arions Creek West of the Colorado River Containing Three Sections of Timperal Land and Three Sections of Pasture Land Returned to the General Land Office for the Gulf States

I Certify the above 1/4 League of Land was surveyed according to Law Given under my hand in the Town of Bastrop this 3rd day of March 1838

Bartlett Sims A.S.G.B

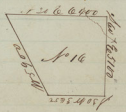

Plat of a League of Land surveyed for George M Osgood Situated East of the Colorado River being part of the Island to which he is entitled by virtue of Certificate No 69 Issued by the Board of Land Commissioners for the County of Jasper for One League of Land and One Labor Containing four Labors of Timbered Land and Eighteen Labors of Prairie Land Reformed to the General Land Office for the file Plats of Leagues No 16 and Willamsons Creek

I certify the foregoing League of Land was surveyed according to Law Given under my hand in the Town of Bastrop this 8th of Oct 1838

Bartlett Sims & S.C.B.



Plat of a League of Land surveyed for Thomas Monroe Hardeman Situated on Simmons Creek of the Guadalupe being the quantity of Land which he is entitled by virtue of Certificate No 16 Issued by the Board of Land Commissioners for the County of Matagorda for One third League of Land also by Virtue of Certificate No 9 Issued by the Board of Land Commissioners for the County aforesaid to W S Hardeman for One third League of Land and by him Transfered to Thomas Monroe Hardeman also by Virtue of Certificate No 17 Issued by the Board of Land Commissioners for the County aforesaid for One third League of Land to Allen S Hardeman and by him Transfered to Thomas Monroe Hardeman Seven Labors of Timbered Land and Eighteen Labors of Prairie Land Reformed to the General Land Office for the file Plats of League No 4

I certify the foregoing League of Land was surveyed previous to the Closing of the Land Office by Consultation and according to Law Given under my hand in the Town of Bastrop this 8th of Oct 1838

Bartlett Sims & S.C.B.



Variation 10° 30' East

Survey for Logan Vancouver of Eight one Hundred Pattens of Land Situated on the East side of the Colorado River about Nine miles above Bastrop being the quantity of Land to which he is entitled by Virtue of Certificate No 138 issued by the Board of Land Commissioners for the County of Bastrop beginning at the S.W. Corner of a survey made for Burgis Neil at a stake from which a Willow Marked B.N. bears E. 8 vrs and a Willow bears S 53 W 8 vrs Thence N 30 E 30 Rods a Pecan Ash Bunch 5 3/4 vrs to a stone mound in a small Prairie Thence N 60 W 144 vrs to a stone Mound on a small Prairie) made near a Branch Thence S 30 W 350 vrs to the River Prairie 60 vrs to a stake on the Bank of the River from which a Hackberry 15 Inches diameter bears S 61 E 4 vrs and also One marked X bears E 78 W 4 vrs Thence down the River with the Meanders 1700 vrs to the Corner of beginning Containing Eight Labors of Unimproved Land and five and Nine tenths Labores of Tractable Land this 5th July 10 1838

Mr Mooney
James Miller

Thos H. Mays D.S.L.C.B

I Thomas H. Mays deputy surveyor County of Bastrop do solemnly swear that the foregoing survey was made since the Opening of the Land Office and according to Law 5th July 10 1838

Thos H. Mays D.S.L.C.B

I certify that I have examined the within survey and found it Correct and made according to Law Given under my hand in the Town of Bastrop this 20th July 1838

Basil Sims C.S.L.C.B



Variation 10° 30' East

Plat of a League of Land Surveyed for Pegues Vanderen Salvator Mass of the Colorado River on the Waters of Union Creek on the South side of League No 10 & Represented to the General Land Office for the said Note of Said Corner thence W 4000 vrs to the S.E. Corner of League No 10 Represented to the General Land Office for the said Note of Said Corner thence N 4166⅔ vrs to the S.E. Corner of One third League of Land Surveyed for Mrs Ould thence W with the South boundary Line of Ould 4000 vrs to the S.W. Corner of Ould Survey thence N 4166⅔ vrs to the place of beginning Containing four and ⅓ Leagues of Original Land and Twelve ⅓ of Pasture Land

I Certify the above ⅓ League of Land was surveyed according to Law Given under my hand on the Town of Bastrop this 15th of March 1838

Barthl Tims C.S.C.B

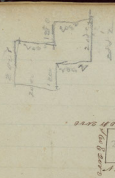

Variation 11° 30' East

Survey for William Kennedy of Eight and One third Labors of Land on the Head Waters of Volonia Creek Colorado on the East Side of the Colorado River forty miles above Bastrop beginning on the S.E. Corner of Said Survey which is 320 vrs East of the Silver Rock at a stone mound Thence N 30 W 2000 vrs to a stone mound from which a Black Jack marked X brs S 86 W 11 vrs and a Live Oak marked X brs N 45 W 7 vrs Thence S 30 W 2000 vrs to a stone from which a Live Oak marked X brs N 46 W 12 vrs and a Elm marked X brs N 60 W 33 vrs Thence S 60 E 1280 vrs to a stake Thence S 30 W 2083 vrs to a stone Corner Thence S 60 W 2080 vrs to a stone mound from which a Spanish Oak marked X brs S 75 E 2 vrs Thence N 30 E 2080 vrs to a stake a stone mound from which a Live Oak marked X brs S 60 E 13 vrs and a Elm brs S 25 E 25 vrs Thence N 60 W 1280 vrs to a stone marked X H N 30 E 2000 vrs to the place of beginning Containing 8 Labors of Simperal Land and 1/3 Labors of Water Land

Wm Kennedy
James Rogers } Chainers

Thomas H. Mays D.S.L.B

I Thos H Mays Deputy Surveyor for the County of Bastrop do solemnly Swear that the above survey was made Since the Opening of the Land Office and according to Law

Thos H Mays D.S.L.B

I Certify that I have examined the within Survey and find it Correct and Made according to Law Given under my Hand in the Town of Bastrop this 16th of March 1838

Barth. Jones C.S.L.B



Variation N° 30 East

Survey for Bartlett Sims of 1/4 An Labor of Land situated on the S.W. San Marcos Spring being the quantity of Land to which he is entitled by Virtue of Certificate N° 2 Issued by the Board of Land Commissioners for the County of Bastrop beginning at the fountain Head of the San Marcos at a stone from which a Mulberry 16 Inches in diameter bears S 48 E 2 Vrs distant and a Hackberry 12 Inches in diameter bears S 58 W 8 Vrs distant Thence S 45 W 1000 Vrs at a stake from which an Elm 18 Inches in diameter bears S 48 E 30 Vrs distant another Elm 14 Inches diameter bears N 12 W 3 Vrs distant Thence N 45 W 1000 Vrs at a stake from which a Pecan 6 Inches diameter bears N 82 W 3 Vrs distant an Elm 4 Inches diameter bears N 75 E 8 Vrs distant Thence N 45 E 1000 Vrs at a stake from which a Pecan 8 Inches diameter bears N 10 W 5 Vrs distant an Elm 6 Inches diameter bears N 65 E 2 Vrs distant Thence S 45 E 1000 Vrs to the place of Beginning Containing One Labor of Land and One half Patten Given this 2d may 1838

Wm A Jones
A Gilbert } Chainmen

John Warrey D S B C

I John Warrey Deputy Surveyor County of Bastrop do solemnly swear that the within Survey was made under the Opening of the Land Office and done according to Law Given under my hand May 2d 1838

John Warrey D S B C

I Certify that I have examined the within Survey and find it Correct and made according to Law Given under my hand in the Town of Bastrop this the 3rd of May 1838

Bartlett Sims C S B C



Variation N° 30 East

Survey of One Tatum of Land for Benjamin F White situated On the Waters of the South Mowens a branch of the Guadalupe River in being the County of Land to which he is entitled by Virtue of Certificate N°69 issued by the Board of Land Commissioners for the County of Jackson Commencing at the N W Corner of N°12 W a mound of Rocks from which a Live Oak 24 Inches diameter Marked X bears S 78 W 5 ves Pecan S 45 W 100 to a mound of Rocks from which a Live Oak 20 Inches diameter Marked X bears N 75 W 50 ves distant Thence S 45 E 1000 vs a long bois N°14 to a stake from which an Elm 10 Inches diameter marked X bears S 60 W 40 vs an Elm 10 Inches diameter marked X bears S 60 E 40 vs Thence S 45 E 1000 vs to a stake and S W Corner of N°11 from which a Live Oak 20 Inches diameter marked X bears S 21 E 60 vs a Live Oak 20 Inches diameter marked X bears S 37 E 40 vs Thence S 45 W 1000 vs An Elm N 12 to the Place of Beginning Containing One Tatum of Arable Land

I John D Lynch Deputy Surveyor, County of Bastrop do solemnly declare under the Oath of my Office that the above survey was made since the Opening of the Land Office and done according to Law and that the true Lines Points and Marks both Natural and Artificial are truly described Oct 10th 1838

Caufield Taylor 3 Chains
Wm Cunthis 3 Chains

John D Lynch D S B C

I Certify that I have examined the within Survey and find it Correct and Valid according to Law

Given under my hand in the Town of Bastrop

18th of Oct 1838

Barthl Sims C S B C



Vara tlevo N. 30 East

Survey for ⅓ Leagues of Land for John Connell situated on the waters of San Marcos branch of Guadalupe River in Bastrop County to which he is entitled by virtue of Certificate No 534 issued by the Board of Land Commissioners for the County of Bastrop to him Given to Self & Comd and Commencing at the S18 Corner of Survey of a ⅓ No 2 for J B Cunningham a stake from which a Live Oak 12 Inches diameter marked X bears S 10 E 20 Vrs a Bur Oak 8 Inches diameter marked X N 11 E 70 Vrs thence S 45 W 2777 vrs to a stake from which a Live Oak 16 Inches diameter marked X bears N 20 E 15 Vrs a Live Oak 30 Inches diameter marked X bears N 25 E 20 Vrs thence S 45 W 3000 vrs to a stake from which a Live Oak 16 Inches diameter marked X bears N 39 E 25 Vrs a Live Oak 36 Inches diameter marked X bears S 6 E 40 Vrs distant thence S 45 E 2777 Vrs to a stake from which a Live Oak 16 Inches marked X bears N 47 E 6 Vrs a Live Oak 20 Inches diameter marked X bears N 45 W 8 Vrs thence N 45 E 3000 vrs to the place of beginning Containing 3 Labors of Arable Land and ⅓ Labors of Pasture Land

I Williams A Jones deputy Surveyor for the County of Bastrop do solemnly declare under the Oath of my Office that the above survey was made according to Law and that all the marks, natural and Artificial and that the boundaries are truly ascribed in the above plot and field Notes was made according to Law Oct 9th 1838

D Murchison Com Clon Chainer

Wm A Jones D S B C

I Certify that I have examined the within survey and find it correct and made according to Law Given under my hand as the Seal of Office Bastrop Oct 18th 1838

Barthe Sims C S B C

216



Variation 10° 30' East.

Survey of One Tabord of Land for John R. Miller situated on the Waters of the East Mustang Branch of the Guadalupe River in Burnet County, Texas, Containing One Labor of Arable Land

Surveyed 9th December A.D. 1838 by me

John D. Lynch D.S.C.B.

Beginning at a Stake from which a Live Oak 12 Inches diameter Marked X bears N 45 E 8 Vrs a Live Oak 16 Inches diameter Marked X bears N 35 W 6 Vrs Thence N 45 E 100 Vrs to a Stake from which the N.E. Corner of N.W. a Live Oak 24 Inches diameter Marked X bears S 45 E 3 Vrs and an Elm 6 Inches diameter Marked X bears N 30 W 12 Vrs Thence S 45 W 100 Vrs to a Stake and N.W. Corner of No 16 from which an Elm 6 Inches diameter Marked H.G.B.T.B. N.E. 1/2 Vrs a Live Oak 6 Inches diameter Marked H.G.B. S.E. 1/2 Vrs Thence N 45 W 100 Vrs to the Line of No 17 to a Stake from which a Live Oak 6 Inches in diameter Marked X bears N 75 E 3 Vrs a Live Oak 6 Inches in diameter marked + bears S 20 E 30 Vrs Thence N 45 E 100 Vrs along the Line of No 16 to the place of beginning Containing One Labor of Arable Land

Sworn to & Signed before me this the 9th December A.D. 1838

John D. Lynch D.S.C.B.

I do certify that the foregoing Survey was made since the Opening of the Land Office and done according to Law and that the Limits bounds and Marks Natural and Artificial are truly inserted in the above plat and field Notes Bastrop Co. Tex 1838

Campbell Taylor
William Columbus } Chainers

John D. Lynch D.S.C.B.

I do Certify that I have examined the within Survey and find it Correct and made according to Law Given under my hand in the Town of Bastrop this the 9th day of Oct 1838

Barth. Seguin C.B.C.

Variation 16° 30' East

Survey of an Island of Land for the Heirs and Representatives of Sylvanus Clapp deceased situate on the waters of Sand Masters Stream a Branch of the Kennebeck River it being a part of the quantity of Land to which they are entitled by virtue of Certificate No 68 issued by the Court of Sand Commissioners for the County of Piscataquis Commencing at the N W Corner of No 13 on a mound of Stones from which a Lin Ash 10 inches diameter marked x bears N 70 W 2 links a Lin Ash 18 Inches diameter marked x bears N 18 W 52 links thence N 45 W 100 links to a mound of Stones from which a Lin Ash 24 Inches diameter marked x bears N 78 W 84 links thence N 45 E 100 links an Lin Ash 15 to a stake from which a Lin Ash 20 Inches diameter marked x bears N 21 E 20 links a Lin Ash 20 Inches diameter Marked x bears N 87 E 100 links thence N 45 E 100 rods to a stake from which a Lin Ash 20 Inches diameter bears N 21 W 30 links Marked x a Lin Ash 20 Inches diameter marked x bears N 41 W 25 links thence N 45 W 100 links an Lin No 13 to the place of beginning Containing One Island of arable Land Oct 10 1838

I Williams & Jones deputy surveyor for the County of Piscataquis do solemnly declare under the Pains & penalty of my Office that the above survey was made since the Opening of the Land Office and according to Law and that the Lines boundaries and marks therein and accurately described and truly recorded in the foregoing plan and field notes

Witness
Naylor
Chamberlain

Wm & Jones D S M P

I Certify that I have examined the within survey and find it correct and made according to Law Given under my hand in the Town of Bastrop this 4th 25 of Oct 1838

Barnabas Sims C S M P



Variation N 3½ East

Survey of One Labour of Land for Robert McWilliams situated on the waters of the N Maries a branch of the Guadalupe River in Bexar County Texas by virtue of Certificate No 136 issued by the Board of Land Commissioners for the County of Matagorda Commencing at the S W Corner of No 5 at a stake from which a Live Oak 12 Inches diameter Marked X bears S 45 W 18 vrs a Live Oak 6 Inches diameter Marked X bears S 78 E 18 vrs thence N 45 W 1000 vrs to a mound of rock from which a Live Oak 24 Inches diameter marked X bears S 78 W 3 vrs thence N 45 E 1000 vrs along the Lines of No 13 to stake from which a Live Oak 20 Inches diameter marked X bears S 82 E 22 vrs a Live Oak marked X bears S 37 E 10 vrs thence S 45 E along the Line of No 6 to a stake from which a Live Oak 16 Inches diameter bears N 20 W 20 vrs Marked X a Live Oak 20 Inches in diameter marked X bears N 71 W 25 vrs thence S 45 W 1000 vrs along the Lines of No 5 to the place of beginning Containing One League of Arable Land

I John L Lynch do solemnly swear that the Oath of my Office that the above survey was made since the Opening of the Land Office and done according to Law and that the Courses Boundaries and Marks Natural and Artificial and truly described in the above plot and field notes Act 10th 1838

Archibald Taylor
Millicans Committee

Chainmen

John L Lynch D. S. L.B.

I Certify that I have examined the within survey and find it Correct and made according to Law Given under my Hand in the Town of Bastrop 24th of Oct 1838

Bastrop Sims & M.B.



Survey of 9 Labors and 3300 Square Varas of Land for Stamons & Beasley Situated on the Waters of San Marcos a Branch of Guadalupe River lying a part of the quantity of Land to which he is entitled by virtue of Certificate No 335 issued by the Board of Land Commissioners for the County of Sabine Commencing at the S W Corner of Survey No 2 and 3044 vrs from the N E Corner of William Pitts League Marked S 45 W 1896 vrs to the N W Corner of William Pitts League Thence S 45 W 1385 vrs Thence N 45 W 500 vrs to the Line of No 9 Thence N 45 E along line of No 9 3281 vrs to the N W Corner of Survey No 2 Thence S 45 E 4401 vrs to the place of beginning Containing 9 Labors of Timbered Land and 6 Labors and 3300 square vrs pasture Land

I William A Sowe do solemnly declare under the Oath of my Office that the above survey was made according to Law and that the Lines & boundaries are marks natural and artificial are truly described in the above plot and field Notes and that the survey was made since the Opening of the Land Office Bastrop Oct 12th 1838

Wm A Moreland
William Cowlam
Chas Jones

William A Sowe D S H C

I Certify that I have examined the foregoing Survey and find it Correct and Made According to Law Given under my hand in the town of Bastrop Oct 24th 1838

Bartlett Sims C S H C



Survey of 3/4 of League of Land for Elijah Clark
Situated on the waters of the San Marcos a Tributary of the Guadalupe
River as being a part of of the quantity Granted by Virtue of
Certificate No 62 issued by the Board of Land Commissioners for the County
of Salvos Commencing at a stake and the S W Corner of Bowies Survey
and 1/4 No 1 from which a Live Oak 20 Inches in diameter Mkd X bears
N 3 E 25 vrs a Live Oak 18 Inches D. Mkd X bears S 25 E 35 vrs thence
N 45 W 7500 to a Mound Stones from which a Live Oak 18 Inches D.
Marked X bears N 59 E 64 vrs thence N 45 E 3500 vrs to a stake from
which a Live Oak 24 Inches in diameter Marked X bears S 50 vrs a Live
Oak 18 Inches in diameter marked X bears N 39 W 85 vrs thence S 45 E
7500 vrs to a stake from which a Live Oak 20 Inches diameter marked
X bears N 68 W 38 vrs a Live Oak 20 Inches in diameter Marked X
bears N 51 W 35 vrs thence S 45 W 3500 vrs to the place of beginning
Containing 3/4 Leagues of Arable Land and 1/4 Labors of Pasture Land

I William A Jones do solemnly declare under the Oath of
My Office that the Survey was made since according to Law and
that the Lines bounds Corners and marks Natural and Artificial
and truly described in the above plat and field Notes and that the
Survey was made prior to the Opening of the Land Office

Wm Bartlett Chainmen

William A Jones D S G B

I Certify that I have examined the within survey and find it Correct
and according to Law Given under my hand in the Town of Bastrop
24th of Oct 1838

Bartlett Sims C S G B

Variation 10° 20' East.

Sunday of Aug. Labors of Land for Wm Clark Situated on the Waters of Clear Marcus a branch of the Guadalupe River in Bexar County Texas by virtue of Certificate No 66 Issued by the board of Land Commissioners for the County of Bexar Commencing at the S.W. Corner Labor No 7 at a Stake from which a Cedar 12 Inches diameter marked B bears S 45 E 80 vrs a Cedar 6 Inches diameter marked X bears S 27 W 2 vrs thence N 45 W 1000 vrs to the Line of survey No 8 at a Stake from which a Live Oak 8 Inches diameter marked X bears S 60 W 10 vrs a Live Oak 16 Inches diameter marked X bears S 27 E 20 vrs thence N 45 W 1000 vrs to the S.E. Corner Labor No 13 a Stake from which a Live Oak 12 Inches diameter marked X bears S 45 E 8 vrs a Live Oak 16 Inches diameter marked B bears S 87 E 6 vrs thence S 45 E 1000 vrs to the S.W. Corner of Labor No 6 a stake from which a Live Oak 20 Inches diameter marked X bears S 85 W 3 vrs and an Elm 10 Inches diameter marked X bears N 15 W 12 vrs thence N 45 W 1000 vrs to the place of beginning Containing One Labor of Arable Land

I John D Tyrrell do solemnly swear under the Oath of My Office that the above survey was made according to Law and that the limits boundaries and marks natural and artificial are truly described in the above plat and field Notes and that the survey was made since the opening of the Land Office Oct 19th 1838

Variation 9
Courses } Chains }

John D. Tyrrell D.S.H.C.

I Certify that I have examined the within survey and find it Correct and made according to Law Given under my hand in the Town of Bastrop Oct 24th 1838

Bartlett Sims C.S.H.C.

Variation 10° 30' East.

Survey of One Labor of Land for Marcus Mcmm. David A Cunningham Assignee Situated on the Waters Of the St Marcus a Branch of the Guadalupe River in Bexar the apon of the quantity of Land to which this is entitled by Virtue of Certificate No 66 Issued by the board of Land Commissioners for the County of Sabine transferred to D. A. Cunningham Commencing at the N W Corner No 1 at a stake from which a Cedar 12 Inches diameter Marked X bears S 45 E 8 Vrs a Cedar 6 Inches diameter Marked X bears S 47 W 2 Vrs thence S 45 W 1000 Vrs to a stake from which a Live Oak 20 Inches Diameter marked X bears N E W 3 Vrs and an Elm 8 inches diameter marked X bears N 15 W 2 Vrs thence S 45 E 1000 Vrs to a stake from which a Cedar 12 in diameter Marked X bears S 80 E 8 Vrs a Cedar 16 Inches in diameter marked X bears N 47 E 8 Vrs thence N 45 E 1000 Vrs to the place of beginning Containing 1 Labor of arable Land

I William A Fore do solemnly declare under the Oath of my Office that this survey was made according to Law and that the Courses boundarys and marks Natural and Artificial are truly described in the above plot and field Notes and that the survey was made according to Law and since the Opening of the Land Office Bastrop Oct 10th 1838

Daniel Menefee } Chainmen
Coulter }

W A Fore D S C B

I Certify that I have examined the within survey and find it Correct And made according to Law Given under my hand and seal in the Town of Bastrop this 24th of Oct 1838

Bartlett Sims C S C B



Variation 16° 30' East.

Survey of One Lot of Land for Isaac Dunnigan situate on the waters of St Marys a branch of the Grand Lorgue River it being a part of the quantity of Land to which he is entitled by virtue of Certificate No 18 issued by the Board of Land Commissioners for the County of Shelby Commencing at the S W Corner, as a stake from which a Live Oak 8 in diameter Marked X bears N 80 W 3 rds a Live Oak 8 Inches in diameter marked X bears N 25 E 3 rds thence N 45 W seven rds to a stake from which a Live Oak 6 Inches in diameter bears S 70 E 12 rds marked X a Live Oak 16 Inches in diameter Marked X bears N 15 W 15 rds thence N 45 E 100 rds to a stake from which a Live Oak marked X bears N 21 W 20 rds a Live Oak 20 Inches in diameter Marked X bears S 70 W 25 rds thence S 45 E 100 rds to a stake from which a Live Oak 16 Inches in diameter marked X bears N 47 E 6 rds a Live Oak 12 Inches diameter marked X bears N 45 W 8 rds thence S 45 W 100 rds to the place of beginning Containing One Hundred Acres of Land

I John I Lynch on Solemn oath declare and swear the Contents of my Affidavit that the survey was made according to Law and that the Lines boundaries and marks Natural and Artificial and trees thereon noted in the above plat are fairly noted that the survey was made since the Opening of the Land Office and according to Law Bestrop Oct 10th 1838

Campbell Taylor
William Chambers

John I Lynch D S L B

I Certify that I have examined the within Survey and find it Correct and made according to Law

Given under my hand in the Town of Bastrop Oct 24th 1838

Barbra Sims C S L B



Variation 10° 30' East

Survey of one third of a League of Land for Peter S Lee Situated On the waters of the St Marcus a branch of Guadalupe River it being the quantity of Land to which he is entitled by Virtue of a Certificate No 61 Issued by the Board of Land Commissioners for the County of Jackson Commencing at A Corner No 3 as a stake from which a Live Oak 16 Inches diameter Marked X bears N 25 E 15 vrs a Live Oak 20 Inches in diameter Marked X bears N 45 E 20 vrs Thence N 45 W 777 vrs to a mound of Rocks from which a Live Oak 12 Inches in diameter Marked X bears N 62 W 8 vrs a Live Oak 24 Inches in diameter Marked X bears N 58 E 77 Thence S 45 W 320 vrs to a stake from which a Live Oak 24 Inches in diameter Marked X bears S 71 E 39 vrs a Live Oak 18 Inches in diameter Marked X bears S 1/2 W 89 vrs Thence S 45 E 2777 vrs to the N W Corner No 3 a stake from which a Live Oak 16 Inches in diameter Marked X bears N 39 E 25 vrs a Live Oak 20 Inches in diameter marked X bears S 56 E 40 vrs Thence N 45 E 320 vrs with the Line of No 3 to the place of beginning Containing 3 Labors of Arable Land and 1/3 Labors of Pasture Land

John D Lynch do solemnly declare that I under the Oath of My Office that the above survey was made according and that the boundaries Courses Marks Natural and Artificial are truly recorded in the foregoing Survey and the Same was made according to Law

Oct 10th 1838

Taylor &
Carruthers } Chainers

John D Lynch D S L G

"I Certify that I have examined the written Survey and find it Correct and made according to Law Given under my hand in the Town of Bastrop Oct 21 1838

Bastrop Sims C S L G

Variation 10° 30' East

No 2

Survey of An. thirty Leagues of Land for Thos H. K. Smith Situate on the waters of the San Marcos a branch of the Guadalupe River & being the quantity of Land to which he is entitled by Virtue of Certificate No 98 issued by the Board of Land Commissioners for the County of Gonzales Commencing at the N.E. Corner of Survey No 1 on a stake from which a Live Oak 16 Inches in diameter marked X bears N 47 E 6 vrs a Live Oak 12 Inches in diameter marked X bears N 45 W 8 vrs Thence N 45 W 2777 vrs to the S.W. Corner of No 3 on a stake from which a Live Oak 20 Inches in diameter marked X bears N 10 E 3 vrs Thence N 45 E 2777 vrs to the S.E. Corner of No 3 to a stake from which a Live Oak 8 Inches diameter marked X bears S 80 E 20 vrs Thence N 45 E 2777 vrs to the N.E. Corner of No 4 on a stake from which a Live Oak 20 Inches diameter marked X bears So W 3 vrs an Elm 10 Inches diameter marked X bears N 50 W 12 vrs Thence N 45 W 2777 vrs unto the Line of Survey No 1 and to the place of beginning Containing 3 Leagues of Arable Land and 1/3 Leagues of Pasture Land

I William A. Jones do solemnly swear under the Oath of my Office that the above survey was made according to Law and the Limits and boundaries and Marks Natural and Artificial as are fully described in the above plot and field Notes and that the Survey was made since the Opening of the Land Office Bastrop Oct 16th 1838

D. Meadows }
Cornelius } Chainmen

William A. Jones D.S.L.C.B.

I Certify that I have examined the within survey and find it Correct and was made according to Law Given under my hand at the Town of Bastrop 24th of Oct 1838

Barthw. Sims C.S.L.C.B.

Variation 9° 30' East

Survey of One Labor of Land for the heirs of S. F. Slaughter I. O. Cummings their Attorney Situate on the San Marcos a branch of the Guadalupe River in Bastrop County of Land to which they are entitled by Virtue of Certificate No 17 issued by the board of Land Commissioners for the County of Bastrop Com Mencing at the N W Corner of Labor No 1 at a stake from which a Live Oak 16 Inches in Diameter Mark'd X H & B T bears S 75 E Live Oak Marked X H & B T bears S 27 W 70 Vrs thence N 45 W 1000 vrs to a stake from which a Cedar 12 Inches Marked X H & B T bears S 35 E 8 Vrs a Cedar 6 Inches diameter marked B C bears S 27 W 2 W Vrs thence N 45 E 1000 vrs to a stake from which a Red Oak 8 in diameter bears S 10 E 8 Vrs Marked X a Pin Oak 6 Inches in diameter Marked X bears S 80 E 8 Vrs thence S 45 E 1000 vrs intersecting the N W Corner of No 16 Survey for B Sims thence S 45 W 1000 vrs to the place of Beginning Containing One Labor of Arable Land

I John D Lynch do solemnly declare under the Oath of my Office that the above survey has been made according to Law and that the Limits boundaries and Marks Natural and artificial are truly described in the foregoing field notes and that the Survey was made since the Opening of the Land Office Bastrop

Campbell Snyder
William Cabaniss } Chainmen

John D Lynch D S B C

I Certify that I have examined the within Survey and find it Correct and made according to Law Given under my hand in the Town of Bastrop Oct 25 1838

Bartlett Sims Ch B C



Variation 10° 30' East

Survey of One Third League of Land for Fran.co Mc Steval Situated on the Waters of San Marcos a branch of Cuero boyou which is being the quantity to which he is entitled by virtue of Certificate No 81 Issued by the board of Land Commissioners for the County of San Augustine Commencing at the N E Corner of survey No 1 as at stake from which a Live Oak 20 Inches diameter marked × bears N 38 E 20 Vrs a Live Oak 18 Inches diameter marked × bears S 23 E 35 Vrs Thence N 45 E 2873 Vrs to a stake from which a Live Oak 20 Inches diameter marked × bears N 66 E 18 Vrs a Live Oak 24 Inches diameter marked × bears S 52 W 41 Vrs Thence N 45 E 2900 Vrs to a stake from which a Live Oak 12 Inches diameter marked × bears N 60 W 34 Vrs a Live Oak 20 Inches in diameter marked × bears S 80 E 20 Vrs Thence S 45 E 2873 Vrs along the Line of No. 3. 4 to a stake from which an Elm 12 Inches in diameter marked bears N 65 E Vrs and Elm 14 inches in diameter marked × bears S 32 E 21 Vrs Thence S 45 W 6960 Vrs to the place of beginning Containing Three Labores of Arable Land and Five Labores of Pasture Land

I John D Lynch do Solemnly declare under the Oath of my Office that the above survey was made according to Law and that the Limits Boundaries and Marges Watered and Cattle special are truely described in the foregoing field Notes and that the Survey was made since the Opening of the Land Office Oct 1st 1838

Taylor & Cornelius
Chainers

John D Lynch D S L B

I Certify that I have examined the within survey and find it Correct and made according to Law Given under my Hand in the Town of Nacogdoches 24th of Oct 1838

Barlett Sims & S L B



Variation 10° 30' East

Survey of One Tabord of Land for Robert Lewis Applicant of Willis B Watson assignee situate on the Waters of San Marcos & branches of the Guadalupe Also is being a part of the Quantity of Land to which he is entitled by Virtue of Certificate No 201 Issued by the Board of Land Commissioners for the County Shilby Transfered to D C Cunningham Commencing at the S W Corner No 7 on a stake from which a Pecan marked 7 C bears S 45 W 8 vrs a Elm marked 86 bears S 97 E 10 vrs Thence N 45 W 1000 vrs to a stake from which a Live Oak 8 Inches diameter marked X bears S 3° W 10 vrs distant a Cattle 16 Inches in diameter marked X bears S 87 E 20 vrs Thence S 45 E 1000 vrs to a stake from which an Elm 8 Inches diameter marked X bears S 35 E 8 vrs Thence S 45 E 1000 vrs to a Red Oak 8 Inches diameter marked X bears S 80 E 8 vrs a Red Oak 14 Inches in diameter Marked X bears S 80 E 8 vrs Thence N 45 W 1000 vrs to the place of beginning

Containing One Tabord of Arable Land

I Millions A Jones do solemnly declare under the Oath of my Office that the Survey was made according to Law and that the limits boundaries and marks Natural and Artificial are truly discribed on the above plot and field Notes and that the Survey was made since the Opining of the Land Office Bastrop Aug 11th 1838

Daniel Murchison
Millers Colbon
2 Chainmen

W A Jones D S L B

I Certify that I have examined the foregoing Survey and find it Correct and made according to Law Given under my hand at Bastrop this 25th Oct 1838

Bartlett Sims C L B



Variation 11°30' East.

Survey No 5 of One Leagues and One Labor of Land for James Hutchinson Jr situated East of the Colorado River near the head of Dun Creek being the quantity of Land to which he is entitled by Virtue of Certificate No 990 Issued by the Board of Land Commissioners for the County of Jasper beginning at the N W Corner of Survey No 93 thence N 60 W 5099 vrs to a stone mound from which a pecan Oak brs N 30 E 7 W a Willow brs S 45 W 9 vrs off thence S 30 W 5099 vrs to a stone mound a Black Jack brs S 10 W 8 vrs a Pecan Oak brs N 43 E 4 vrs off thence S 60 E 2300 vrs to Dun Creek brs South 50 99 vrs to a stake from which a Pecan Oak brs S 78 E 8 vrs a Ash brs N 43 W 4 vrs thence N 30 E 2899 vrs to Dun Creek 50 99 vrs to the place of beginning Containing 1 Labor of Arable Land and 11 Labors of Pasture Land This 25th Oct 1838

John Hulsey
D S Castleberry Chainmen

James C Hamilton D S J C

James C Hamilton acting County Surveyor of Bastrop do solemnly declare under the Oath of my Office that the above survey was made prior to the Opening of the Land Office and according to Law and that the marks Natural & Artificial and Courses in the foregoing survey

James C Hamilton D S J C

I Certify that I have examined the within survey and found it Correct and made according to Law Given under my hand in the Town of Bastrop 27th of Oct 1838

Bartlett Sims C S J C



Variation 10° 30' East

Survey N° 6 for John Sames administrator of Edmund Shelton deceased of Eight one Am third Labores of Land Situated on the East side of the Colorado River within Said District Being the quantity of Land to which he is entitled by Virtue of Certificate N° 586 issued by the board of Land Commissioners for the County of Brazoria beginning at the S W Corner of Survey N° 4 thence S 86 W 2500 vrs at a Stake from where a black Jack marked X bears S 88 E 25 vrs distant thence N 2 E 2971 vrs to a Stone mound from which a Pecan bears S 48 E 17 vrs and a Cotton bears N 40 E 23 vrs distant thence N 86 W to the E boundary line of Survey N° 3 1669 vrs to the S W Corner of survey N° 3 thence S 30 W 88 vrs to the S E Corner of Survey N° 5 thence S 86 W 1346 vrs to the beginning Containing 8 Labores of arable Land and 5/3 Labores of Pasture Land this 14th of Oct 1838

Wm Mills
O B Rice } Chainmen

John Hardy D S L & B

I John Hardy deputy surveyor for the County of Bastrop do solemnly swear that the above survey was made since the Opening of the Land Office and agreeable to Law

John Hardy D S L & B

I Certify that I have examined the foregoing survey and find it Correct and made according to Law Given under my Hand Bastrop 5th Nov 1838

Benl Lee Surv G S L & B

Variation 16° 30' East

Survey No 1 for Geo W Glasgow assignee of Thos F Gray Junior of One Labor of Land situated on the East side of the Colorado River at the junction of Pecan Bayou being a part of the quantity of Land to which he is entitled by virtue of Certificate No 163 issued by the Board of Land Commissioners for the County of Bexar Beginning at the junction of Pecan Bayou with the Colorado Commencing on a Spanishing from which an Elm Marked X bears N 74 E 8 vrs distant and a Pecan bears S 32 E 15 vrs distant Thence down the Colorado River with its meanders N 16 E 3000 vrs to a P N 213 vrs Corner on an Elm from which one Elm bears S 85 W 2 vrs Thence East 213 vrs at a stake from which a Mustard bears S 84 W 11 vrs distant and a Elm bears N 30 W 5 vrs distant Thence N 320 vrs to a stone mound from which a Pecan bears N 74 E 12 vrs distant and an Elm bears S 69 W 5 vrs distant Thence 2951 vrs to the place of beginning Containing One half Arable Land and One half Pasture Land

6th of August 1838

D Marchman
A Common

John Harvey D S & B

I John Harvey Deputy Surveyor County of Bastrop do solemnly swear that the above survey was made since the Opening of the Land Office and according to Law

John Harvey D S & B

I do certify that I have examined the within Survey and found it Correct and made according to Law Given under my hand in the Town of Bastrop Nov 6 1838

Bastrop Sept 6 1838



Variation N 30° East

Survey No 9 for Gen Green and assignee of Elizabeth Brown of Tenderness and one third Leagues of Land situated on the west side of the Colorado River twenty five miles S W from Bastrop On the Old San Antonio Road being a part of the quantity of Land to which he entitled by virtue of Certificate No 92 Issued by the Board of Land Commissioners for the County of Bastrop beginning on the San Antonio Road at a stake from which a Mustang Oak brs N 68 W 4 vrs distant and a Pine brs N 80 W 20 vrs distant thence N 30 W 266 vrs to the S W Corner of survey No 8 Thence N 45 E 399 vrs to the S E Corner of survey No 8 Thence S 45 E 452 vrs to the San Antonio Road a stake and mound thence S 60 E W with the San Antonio Road 600 vrs to the beginning Containing four Leagues of Arable Land and Eight and One third Labors Pasture Land

24th May 1838

James Brooks
Hugh Campbell } Chainmen

John Hardy D S C B

I John Hardy District Surveyor for the County of Bastrop do Solemnly swear that the above survey was made under the Authority of the Land Office and according to the Law given under my Hand Bastrop 24th May 1838

John Hardy D S C B

I certify that I have examined the within survey and find it Correct and made according to Law Given under my hand in Bastrop this 6th of November 1838

Bartlett Sims C S C B



Variation 10° 30' East

Survey No 5 for Enoch W Clapsaddle assignee of Jefferson B Evans of Fountain and Thirty Fourths Land Warrant Located on the west Side of the Colorado River being a part of the quantity of Land to which he is entitled by Virtue of Certificate No 149 issued by the Board of Land Commissioners for the County of Jasper Beginning at the N E Corner of No 4 at a stake and mound Thence South 45 W 6000 vrs intersecting the east boundary Line of Survey No 5 at a stake and mound thence North 45 W 2000 vrs to the N E Corner of Survey No 5 Thence South 45 W 3750 vrs to a stake and mound Thence S 2000 vrs to the N W Corner of Survey No 2 Old Grants County Thence E 3900 vrs to the place of Beginning Containing Six Leagues of Arable Land and Eight Leagues of Pasture Land This 25th 1838

James Brooks
A Campbell Chainmen

John Hardy D S G B

I John Hardy Deputy Surveyor County of Bastrop do solemnly swear that the above Survey was made according to Law and since the Opening of the Land Office

John Hardy D S G B

I do certify that I have examined the above Survey and made according to Law and since the Opening of the Land Office Given under my Hand Bastrop 6th Nov 1838

Bartlett Sims Ass Surv B



Variation 16° 30' East

Survey No 7 Of Six Sabres Of Land for Moses Hagerman in the County of Bastrop Septemmber Easte on the Shore of Pin Oak Creek



Variation 16° 30' East

Surveyed for Samuel Hamilton Six Sabres Of Land being the quantity of Land to which he is entitled by virtue of Certificate No 222 situated on the East side of the Colorado River on the west side of Hamiltons Creek or Water of the Colorado River beginning at a stake on the west side of Hamiltons Creek from which the S W Corner of No 3 bears S 18 W 150 vrs distant a Pine Oak brs S 8 E 8 links diameter marked X another Pine Oak brs S 69 W 22 vrs distant 5 links diameter marked X Thence N 78 W 1000 vrs to a stake a Pine Oak brs E 22 W 6 vrs distant 6 Inches diameter marked X another Pine Oak brs S 33 W 12 vrs distant 5 Inches diameter Marked X Thence S 12 W 1000 vrs to a stake a Pine Oak brs S 70 W 4 5 vrs distant 8 Inches diameter marked X another Pine Oak brs N 39 W 55 vrs distant 8 Inches diameter marked X Thence N 78 E 1000 vrs to a stake a Post Oak brs N 60 E 3 vrs distant 16 Inches diameter marked X another post Oak brs S 70 W 3 vrs distant 10 Inches diameter marked X Thence S 12 E 1000 vrs to the place of beginning Containing Six Sabres Of timbered Land

A B Spier
D Vleman

William S Wallace D S L & S

I William S Wallace Deputy surveyor for the County of Bastrop do solemnly swear (that the) in the Office of the Commissioner of the Land Office and according to Law this 2nd of sept 1838

W S Wallace D S L & S

I certify that I have examined the within survey and find it correct and made according to Law Given under my Hand in the Town of Bastrop this 4th Nov 1838

Bartlett Sims C S L & S

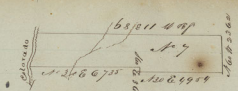

Variation 11° 30' East

Survey for Geo. W. Spear of Twenty five Labors of Land Situated On the east side of the Colorado River Fifty Varas West from Matagorda Bay being the quantity of Land to which he is entitled by Virtue of Certificate No. issued by the Board of Land Commissioners for the County of Fayette beginning at the S.W. Corner of Survey No. 6 made for James Rogers on a stake On the South bank of the Colorado River from which an Elm marked X brs. S. 60 W. 7 vrs. distant and a cotton wood marked X brs. S. 60 E. 7 vrs. Thence N. 30 E. with Rogers Line 3752 vrs to Stake Corner N. 60 W. brs. S. 6735 vrs to Rogers N.W. Corner on a stake in the prairie from which a Pecan 20 Inches diameter marked X brs. S. 45 W. 179 vrs. Thence S. 60 E. 5.2 vrs to another Corner of Rogers Survey a stake from which a Mustang Grape 4 Inches in diameter marked X brs. S. 78 W. 25 vrs. Thence N. 30 E. 4954 vrs. in the prairie on a stake put up as a Mound Thence N. 60 W. 3360 vrs. to the N.W. Corner of said survey No. 7 on a stake On a mound Thence N. 30 W. 360 vrs. to the crossing of Shoal Creek 1809 to the River on a stake from which a Hackberry marked X brs. N. 60 E. 3 vrs. and a Elm marked X brs. N. 78 W. vrs. Thence S. 30 E. along the meanders of the River 2150 vrs. to the Corner of Beginning Containing 7 Labors of Timbered Land and 18 Labors of Prairie Land This 28th 1838

James Rogers
Wm. Moseley
Chainmen

J. H. Mays D. S. M. C.

I Thos. H. Mays Deputy Surveyor County of Bastrop as aforesaid swear that the within survey was made according to Law and since the Opening of the Land Office 25th Feby 1838

Thos. H. Mays D. S. M. C.

I Certify that I have examined the within survey and found it Correct and made according to Law Given under my hand in the Town of Bastrop This 28th 1838

Bastrop Surveyor



Variation 10° 30' East

Plot of One Thousand Leagues of Land Surveyed for Henry A Searcy Situated on Simmons Creek on the Guadalupe River beginning at the S W Corner of League No 5 Reference to the General Land Office for the field Notes and course and distance of said Corner thence N 60 E 2085 vrs to a Post in a Mound thence N 30 W 4608 vrs to a Post and a mound thence N 60 W 2085 vrs to the S W Corner of League No 5 Reference to the General Land Office for the bearing Notes of League No 5 thence South to the place of beginning containing 960 Labors of Timbered Land and 40 Labors of Prairie Land

I Certify the above One Thousand Leagues of Land surveyed according to Law Given under my hand in the Town of Bastrop 19th of March 1838

Bartlett Sims & Co



Variation 10° 30' East

Plot of a Labor of Land surveyed for Ashael Searcy Situated on Simmons Creek Guadalupe beginning at the S E Corner of League No 6 thence N 30 W 500 vrs to a Post in a Mound thence S W 500 vrs to a Post in a Mound thence S E 200 vrs to the place of beginning Containing One Labor of Timbered Land and One Labor of Prairie Land

Reference to the General Land Office for the field Notes of said Labors

I Certify the above Labors of Land were surveyed as above to Law Given under my hand in the Town of Bastrop this 19th of March 1838

Bartlett Sims & Co



Variation 10° 50' East

Survey for Gorge W Spear Assignee of Alvin Buckman of twenty five Leases of Land situate on the East side of the Androscoggin River being the Quantity of Land to which he is entitled by virtue of Deed executed to Said Spear by the Town of Land Commissioners for the County of Franklin Beginning at the N E Corner of Benton Monument Range 1 Benton on No 17 thence N 30 E 3500 rods to a stone mound on the premises from which said Elm marked X bears S 57 W 45 rods thence S 60 E 200 rods to Gilleland's Cross Line thence S 30 W 3500 rods to a Corner and Stone intersecting a Survey No 27 of a half League made for J B Walker thence N 60 W 200 rods along the Line of Walkers survey to the N E Corner of No 28 made for Gilleland thence S 60 W along the South Line of Survey No 28 to the N E of the Same thence S 30 E 3500 rods to the N W Corner of Survey No 29 made for Jesse Gilleland thence S 60 W 200 rods to the N W Corner of Gilleland's Survey thence N 30 W 3500 rods along the N Line of Gilleland's League to the N E Corner of a League Survey for John Barbour thence N 60 W 200 rods along the South Line of Barbours League to the N W Corner of the Same thence N 30 W 3500 rods along the Westerly Line of Barbours League to the N W Corner of Barbours League to the N E Corner of a half League Survey No 26 made for Jesse Gilleland thence S 60 W 1500 rods to the place of Beginning Containing 80 Lots of Original Land and 17 Lots of Islands Land this 20th day of July 1838

J Woods
W Mellus
Chairman

Thos H Mayo D Surv Cls

I Thos H Mayo Deputy Surveyor for the County of Penobscot do solemnly swear that the above survey was made since the Opening of the Land Office and according to Law 21st July 1838

Thos H Mayo D Surv Cls

I certify that I have examined the above Survey and found it Correct and made according to Law Given under my hand in the Town of Bastop 25th July 1838

Bartlett Sims D Surv Cls

238

FILED IN G.L.O.
No. 1
Aug 6 1838

1476 acres

A Variation 10° 30' East

1773
3/3
4/5/31
6/5/6

Survey for George W. Hall of Eight and
One third Labors of Land situated lying on the East side of the Colorado
Angie River thirty miles above Bastrop being the quantity of
Land to which he is entitled by virtue of Certificate No 163
Issued by the Board of Land Commissioners for the County of
Bastrop beginning at the S.W. Corner of J. M. Tannehills Pre-emption
as a stake on the Colorado River from which a Mesquite Pine
Marked X bears N 30 E 30 vrs thence N 30 E 300 vrs the W. Line of
Tannehills Survey to the Pecan Creek Number 5281 vrs to a stake at
the S.E. Corner of said survey No 1 from which a Black Jack
Marked X bears N 57 W 15 vrs thence N 60 W 1644 vrs to the
S.W. Corner of said Survey as a stake from which a Black
Jack Mark X bears E 18 E 19 vrs and a dead bears N 78 W
20 vrs thence S 30 W 300 vrs to the River Prairie 4420 vrs to a branch
an Poggon 8 vrs wide bears E 2261 vrs to a stake on the bank of the
River from which a Willow bears E 850 vrs marked X and a Cotton bears
S 50 W 8 vrs thence E 1775 vrs around the meanders of the River to the
Corner of beginning Containing 3 Labores of Original Land and 5/3
Labors of Pre-emption Land Feby 15th 1838

William Hornsby
Thomas Willis } Chainmen

Thos H. Mays D.S.B.B

I Thomas H. Mays Deputy Surveyor for the County of Bastrop do hereby
my survey the above survey was made since the opening of the Land
Office and according to Law Feby 15 1838

Thos H. Mays D.S.B.B

I certify that I have examined the within survey and find it
Correct and made according to Law Given under my hand and
the Seal of Bastrop 20th Aug 1838

Bartlett Simms C.B.B.B



Variation 10° 30' East

Survey № 22 for Williams & Maulsen of an Unappropriated Vacant Location on the South side of the Same River a Branch of the Colorado River being the quantity of Land to which he is entitled by virtue of Certificate № 43 Issued by the Board of Land Commissioners for the County of Jackson beginning at the S E Corner of survey № 6 made for Thomas Dawson Corner Ash & Mesquite from which a Mesquite marked X bears S 20 W 2 vrs a Mesquite marked X bears S 74 E 32 vrs thence W 2350 vrs to the S W Corner of survey № 6 for the N W Corner of 22 Corner Ash a stake from which a Pecan Ash marked X bears S 75 W 9 vrs a Pecan Ash marked X bears S 50 W 9 vrs thence S 320 vrs to Corner and Stake from which a Pecan Ash bears S 28 W 19 vrs thence E 2550 vrs to Corner and Stake from which a black Jacks bears N 70 W 23 vrs a pecan Ash bears N 10 W 32 vrs thence N 320 vrs to the place of beginning. Containing five Labors of Timbered Land and three thousand three Labors of Eastern Land Augt 20th 1838

Thomas Manifee
John Mahafee } Chainmen

William Manifee D.S.H.C.B

I William Manifee do solemnly swear that the foregoing survey was made since the Opening of the Land Office to the according to Law and that the Courses and Boundaries and quantity as contained in the foregoing survey and that the marks noted and described are also as described

William Manifee D.S.H.C.B

I Certify that I have examined the within survey and found it Correct and made according to Law Given under my hand in Bastrop Nov 19th 1838

Bartlett Sims C.S.H.C.B

240



Variation N. 30° East

Survey N° 25 made for Gideon G. Williams assignee of James D. Jennings of the third of Am. League of Land Situated South of the Lake Fork a Branch of the Colorado River being the quantity of Land to which he is entitled by Virtue of Certificate N° 88 issued by the Board of Land Commissioners for the County of Colorado Beginning at the S.E. Corner of Survey N° 24 made for David Selbriggs Corner on a stake from which a Post Oak marked x bears N. 6 W. 18 vrs a Black Jack N. 20 W. 8 vrs Thence W. 277.8 vrs to a Corner and a stake from which a mus hate bears S. 52 W. 8 vrs a mus hate marked x bears N. 58 E. 10 vrs Thence S. 155.6 vrs to the S.E. Corner of Survey N° 26 made for John M. Black Corner on a stake from which to a Post Oak marked x bears S. 85 W. 8 vrs a Black Jack marked x bears N. 5 E. 10 vrs Thence W. 421.0 vrs to a Corner and Stake from which a Post Oak marked x bears S. 67 W. 12 vrs a Black Jack bears S. 28 E. 19 vrs Thence S. 1953.0 vrs to a Corner and Stake from which a Post Oak bears N. 23 W. 12 vrs marked x a Post Oak bears S. 67 E. 10 vrs Thence E. 3199 vrs to a Corner and Stake from which a Black Jack marked x bears S. 67 E. 10 vrs a Post Oak marked x bears N. 58 E. 20 vrs Thence N. 2160 vrs to the place of Beginning Containing 8 Labors of arable Land 3/3 Labors of pasture Land August 19th 1838

William Menifee D. S. C. B.

I William Menifee do solemnly swear under the oath of my office that the foregoing Survey was made since the Coming of the Land Office and that the Survey was done according to Law and the boundaries limits and marks natural and Artificial are truly described in the above Survey 19th August 1838

William Menifee D. S. C. B.

I Certify that I have examined the foregoing survey and find it correct and made according to Law Given under my hand in the Town of Bastrop. N. 20 14th 1838

Bartlett Sims C. S. C. B.

Variation 11° 30' East

Survey № 27 Abram Alley on one Labors of Land Situate South of the Save a Branch of the Colorado River, being the quantity of Land to which he is entitled by Virtue of Certificate № 109 issued by the Board of Land Commissioners for the County of Colorado, Beginning at the S.W. Corner of Survey № 28 from which a Pecan & M. Mesquite bears N 60 W 10 vrs a Black Jack marked X S 30 E 25 vrs a Mes to a Stake for the S.E. Corner of Survey № 27 from which a Pecan Oak marked X bears S 53 W 25 vrs a Live Oak bears N 17 E 9 vrs thence W 100 vrs to a Stake for the S.W. Corner of Survey № 27 from which a Black Jack bears S 65 E 17 vrs a Live Oak bears N 63 W 17 vrs thence N 640 vrs to a Stake for the N.W. Corner of Survey № 27 from which a Pecan Oak marked X bears N 6 E a Cattle marked X bears S 17 E 9 vrs thence E 100 vrs to the place of beginning Containing One League of Timber Land and One Labor of Pasture Land 13th August 1838

Thos. Manifold
W. Black
3 Chainmen

William Manifold D.S.L.C.B.

I do solemnly swear that the above survey was made according to Law and since the Opening of the Land Office and that the Lands boundaries and marks natural and artificial are truely discribed in the foregoing field Notes and plot

William Manifold D.S.L.C.B.

I certify that I have examined the within survey and find it Correct and made according to Law Given under my hand in the Town of Bastrop

Bastrop Texas D.S.L.C.B.

Variation N° 30' East

Survey N°31 for William Menefee agent of Simmons Heard of and Laborers of Land Situated on the Land a Branch of the Colorado River being the quantity of Land to which he is entitled by Virtue of Certificate No 95 issued by the Board of Land Commissioners for the County of Colorado beginning at the S.W. Corner of survey N°28 made for John Smith by Land assignee of John Lewis from which a Live Oak marked X bears N 63 W 10 Vrs a Black Jack N 86 E 8 Vrs thence N 20 Vrs to a stake for the S.W. Corner of survey N°31 from which a Post Oak marked X bears S 63 E 20 Vrs a Live Oak marked X bears N 63 W 32 Vrs thence West 320 Vrs to a stake for the S.W. Corner of survey N°31 from which a Black Jack marked X bears N 63 W 16 Vrs thence S 320 Vrs to a stake for the S.W. Corner of survey N°31 from which a Black Jack marked X bears S 63 E 20 Vrs a Post Oak marked X bears S 23 W 9 Vrs thence E 320 Vrs to a stake S.E. Corner of N°31 from which a Live Oak marked X bears N 47 W 8 Vrs a cattle marked X bears N 50 W 6 Vrs thence N 320 Vrs to the place of beginning Containing 1/2 Labors of Vacant Land and One half Labor Pasture Land 13th August 1838

John M Black 3 chains
John Menefee 3 chains

William Menefee D.S.C.B.

I William Menefee do Solemnly declare that the above survey was made according to Law and since the Opening of the Land Office

William Menefee D.S.C.B.

I Certify that I have examined the within Survey and find it Correct and made according to Law Given under my Hand at the Town of Bastrop 14th Nov. 1838

Bartlett Lewis C.C.B.C.



Variation 11°30' East

Survey No 41 for Wm Mead administrator of the estate of Levy McMinn for one third League of Land Situated on the South Side of the Llano a Branch of the Colorado River being the quantity of Land to which he is entitled by virtue of Certificate No 96 issued by the Board of Land Commissioners for the County of Colorado beginning at the N E Corner of Survey No 40 from which a Cross Cut Mesquite X bears S 32 W 9 vrs a mustang Mesquite marked X bears S 66 E 30 vrs Thence S 1901 vrs to a stake for the S W Corner of Survey No 41 from which a Live Oak marked X bears S 53 W 11 vrs a mustang Mesquite marked X bears S 55 W 18 vrs Marked X thence E 2756 vrs to a stake for the S E Corner of Survey No 41 from which a mustang Mesquite marked X bears S 55 E 30 vrs a little Mesquite marked X bears S 40 W 22 vrs Thence N 3547 vrs to a stake and N E Corner of Survey No 41 from which a Post Oak marked X bears S 32 E 32 vrs a little Mesquite marked X bears S 20 E 10 vrs Thence W 1811 vrs to the N E Corner of Survey No 38 Thence S 1644 vrs to the S E Corner of Survey No 38 Thence W 275 vrs to the place of beginning, Containing 5 Sitions of Transferred Land and 3⅓ Litres of Pasture Land August 11th 1838

Voted Mr Black
Thos Menefee Chairman

Williams Menefee D S L G

I Williams Menefee do solemnly swear that the within Survey was made since the Opening of the Land Office and according to Law 11th August 1838

Williams Menefee D S L G

I Certify that I have examined the within Survey and found it Correct and made according to Law Given under my hand in the Town of Bastrop 14th Nov 1838

Bartlett Simms Ass't C G

Variation 10° 30' East

Survey № 31 for William Menefee for One Labor Of Land Situated On the South Side of the Leon a branch Of the Guadalupe Colorado River being the quantity of Land to which he is entitled by Virtue of Certificate № 91 issued by the Board of Land Commissioners for the County Of Colorado Beginning at the S.E Corner of Survey № 27 made for Morton Standifer from which a Pecan Ca 14 Mor Red × bears So. W 16 vrs a Cedar marked × bears S 78 W 30 vrs thence N 200 vrs to a Stake for the N.E Corner of Survey 31 from which a Live Oak marked × bears S 27 W 90 vrs a Mulberry marked × bears S 33 E 97 vrs thence S 200 vrs to a Stake for the S.E Corner of Survey № 31 a Mountain bearing two mes. thence E 160 vrs to a Stake for the S.E Corner of Survey № 29 from which a post Oak marked × bears S 17 W 9 vrs a Cedar marked × bears S 81 W 8 vrs thence N 200 vrs to the place of Beginning Containing ½ Labor of Timbered Land and One half Labor Of Pasture Land August 4th 1838

Danl Miller
Robt M Black } Chainmen

William Menefee D.S.L.C.B

I William Menefee do Solemnly declare under the Oath of my Office that the within Survey was made according to Law and Since the Opening of the Land Office and that the Boundaries Limits and Corner Marks Natural and Artificial are truly as exited in the Said Survey

William Menefee D.S.L.C.B

I Certify that I have examined the within Survey and find it Correct and made according to Law given under my hand in Bastrop Nov 15 1838

Bartlett Sims C.S.L.C.B

Survey № 38 for Alex M. Nelson for 365 acres of Land Situate South of the Land a Board of the Colorado River being the quantity of Land to which he is entitled by Virtue of Certificate № 93 issued by the Board of Land Commissioners for the County of Colorado Beginning at A B Corner of Survey № 37 from which a Live Post Oak bears N 35 W 8 Vrs a Post Oak bears S 22 W 8 Vrs thence S 1846 Vrs to the S E Corner of Survey № 37 from which a Post Oak bears S W E 8 Vrs a Mulberry bears N 21 W 8 Vrs thence E 1126 Vrs to a Stake for the S E Corner of Survey № 38 from which a Mustang bears N 37 W 32 Vrs a Mulberry bears S 66 E 11 Vrs thence N 1846 Vrs to a Stake for the N E Corner of Survey № 38 from which a Post Oak bears S 66 E 12 Vrs a Mulberry bears N 56 E 9 Vrs thence W 1126 Vrs to the place of Beginning Containing 320 Acres of Timbered Land and 165 Acres of Second Land August 16th 1838

Wm Menefee
John B Cobb

Chains

William Menefee D S C B

I William Menefee do Solemnly declare under the Oath of my Office that the above survey has been made according to Law and that the Lines Limits Boundaries and Corners with the marks natural and artificial are truly described in the foregoing plot and field notes and that it was made since the Opening of the Land office

William Menefee D S C B

I Certify that I have examined the within Survey and find it Correct and made according to Law Given under my hand in Bastrop this 4th Jan 1839

Barthe Sons D S C B

Variation 16° 34' East

Survey No 33 made for James Reid of One Square of Land Situate South of the Lime River a branch of the Colorado River being the quantity of Land to which he is entitled by Virtue of Certificate No 1137 Issued by the Board of Land Commissioners for the County of Colorado beginning at the NE Corner of Survey No 32 made for Williams SE Mons Corner a Stake from which a Live Oak bears S 24 W 17 Vrs a Pecan Dead Marked X bears S 45 E 18 Vrs Thorn Bush 10 Vrs to a Stake and Corner from which a Pecan Dead Marked X bears S 21 W 9 Vrs a Pecan Dead bears S 28 E 6 Vrs Thorn Bush 10 Vrs to a Stake and Corner from which a Pecan bears S 12 E 19 Vrs a Live Oak marked X bears S 87 W 9 Vrs Thorn Bush 10 Vrs to a Stone Corner from which a Black Jack marked X bears S 64 W 20 Vrs a Mustek marked X bears N 17 E 38 Vrs Thorn Bush 10 Vrs to the place of Beginning Containing One half of Labor of Pasture Land and One half Labor of Pasture Land August 29 1838

Thomas Menefee
John McBlack Chainers

William Menefee D S L & S

I William Menefee do solemnly declare under the Oath of my Office that the foregoing Survey was made since the Opening of the Land Office and According to Law and that the Limits Boundaries and Marks Natural and Artificial are truly described in the foregoing plot and field Notes

William Menefee D S L & S

I Certify that I have examined the within Survey and find it Correct and made According to Law Given under my hand in the Town of Bastrop 15th May 1838

Bartlett Sims C S L & S

Variation 16°30' East

Survey No 32 for Williams & Ellis Heard for One Labor of Land situated on the South Side of the Same a Branch of the Colorado Containing the quantity of Land to which he is entitled by virtue of Certificate No 108 issued by the Board of Land Commissioners for the County of Colorado bearing date the 5th Comm of Survey No 31 made for Williams Menefee Agent of Thomas Heard from which a Post Oak marked x bears S 17 W 8 vrs a Hickory marked x bears N 83 W 6 vrs thence N 100 vrs to a Stake for the N E Comm of Survey No 32 from which a Black Jack marked x bears S E 7 vrs a Post Oak marked x bears N 83 W 9 vrs thence W 100 vrs to a stake for the N W Comm of Survey No 32 from which a Post Oak bears S 21 W 9 vrs a Hickory bears S 38 E 8 vrs marked x thence S 100 vrs to a stake for the S E Comm of Survey No 32 from which a Live Oak marked x bears S 65 E 4 vrs thence W 100 vrs to the place of beginning Containing One half Sitio of Pastoral Land and One Labor of Pasture Land August 14th 1838

Thos Menefee
John Menefee Chainmen

Williams Menefee D S L C B

I Williams Menefee do solemnly declare under the Oath of my Office that the above survey was made since the Opening of the Land Office and according to Law and that the Limites and Boundaries and Marks Natural and Artificial are truely ascertained in the foregoing plat and field Notes

Williams Menefee D S L C B

I Certify that I have examined the within Survey and find it Correct and made according to Law Given under my hand in the Town of Bastrop 15th of Feby 1838

Bartlett Sims C S L C B



Variation 11° 30' East

Survey No 16 for John Sutherland a naturalized citizen of the state of N Wales Arrived from thence of a League of Land Situate South of the Land a Branch of the Colorado River being the quantity of Land to which he is entitled by virtue of Certificate No 16 issued by the Board of Land Commissioners for the County of Colorado Beginning at the S E Corner of Survey No 11 made for Daniel Miller from which a Mustkat marked × bears N 22½ W 2 varas & cotton wood marked × bears S 22½ E 19 varas thence N 1136 varas to the S W Corner of Survey No 11 Thence E 1136 varas to the S E Corner of Survey No 11 Thence N 1136 varas to a stake for the N W Corner of Survey No 16 from which a Scrub Oak marked × bears N 67½ E 9 varas a cotton wood marked × bears N 22½ W 2 varas Thence S with the E boundary Line of Survey No 11 Thence S 2350 varas to a stake and S E Corner of Survey No 16 Thence same Course S 854 varas to a stake for the S W Corner of Survey No 16 a mountain Mesquite bears Thence E 2350 varas to a stake for the S E Corner of Survey No 16 from which a Scrub Oak marked × bears N 22½ W 2 varas & Live Oak marked × bears N 22½ W 33 varas Thence N 3386 varas to the place of beginning Containing 5 Sitios of Improved Land and 3½ Sitios of pasture Land this August 6th 1838

John Menefee
Thos Menefee Chainmen

William Menefee D S L & B

I William Menefee a notary public and for the State of my Office that the foregoing Survey was made according to Law and that the Lines Limits Boundaries and Corners with the marks Natural and Artificial are truly described in the above Plat and field Note

William Menefee D S L & B

I Certify that I have examined the foregoing Survey and find it Correct and Made according to Law Given under my hand in the Town of Bastrop Texas this 6th A.D. 1838

Bartlett Simms D S L & B

10619
No 20
1941

Vacation 10 30 East

Survey No 20 made for William Manifee agent of his son Thomas Manifee of Six hundred and forty acres of Land situate on the South side of the Plains a Branch of the Colorado being the quantity of Land to which he is entitled by virtue of Certificate No 1941 issued by the Board of Land Commissioners for the County of Colorado Commencing at the N.W. Corner of Survey No 19 from which a Pecan Oak marked X bears N 80 E 30 vrs and a Oak Marked X bears N 80 E 30 vrs thence S 10 W 320 vrs to a stake for the S.W. Corner of Survey No 20 on a Mountain bearing two Pecans thence E 200 vrs to a stake for the S.E. Corner of Survey No 20 on a Mountain bearing two Pecans thence N 10 W 320 vrs to the N.E. Corner of Survey No 20 on a Mountain thence W 200 vrs to the place of beginning Containing One hundred and twenty Acres of Imperial Land and three hundred and twenty Acres of Pasture Land This August 8th 1838

William Manifee D.S.R.C.B.

David Mc Lee
John Mc Blackburn Chainmen

I William Manifee do solemnly declare under the Oath of my Office that the above purveyance made according to Law and since the Opening of the Land Office and that the Lines boundaries Corners and monuments natural and Artificial are truly discribed in the foregoing plot and field notes

William Manifee D.S.R.C.B.

I Antje that I have examined the foregoing survey and find it correct and made according to Law Given under my hand in Bastrop 16th Nov. 1838

Bartlett Sims C.S.R.C.B.



Variation 10° 30' East

Survey No 24 made for David Sillerique of Trinity Co Texas of Land Situated South of the Llanos River a Branch of the Colorado River being the amount to which he is entitled by Virtue of Certificate No 106 Issued by the board of Land Commissioners for the County of Colorado beginning at the S.E. Corner of Survey No 23 made for John Bagby Corner a Stake from which a mustang Marked X bears No 65 W 8 vrs a mustang Marked X bears S 45 E 7 vrs Thence W 2559 vrs to S.W Corner of Survey No 4 Corner a Stake from which a Live Oak marked X bears S 65 W 50 Vrs to a mustang marked X bears S 65 E 42 vrs Thence N 320 Vrs to Corner of Survey No 5 Made for John Southerland Thence W 619 vrs to N.E Corner of Survey No 23 Made for John Southerland Corner a Stake from which a Pecan Oak bears S 37 E 16 vrs a Live Oak bears N 45 E 28 vrs Thence N 3901 Vrs to S.E. Corner of Said No 23 Thence W 1901 Vrs to Stake and Corner of Said 23 Thence S 89 vrs to a stake and Corner from which a Cross Oak bears S 65 E 7 vrs a Pecan Oak bears S 40 E 13 vrs Thence E 5100 vrs to Corner a Stake from which a Pecan Oak bears N 8 W 11 vrs a Black Jack bears S 10 W 8 vrs Thence N 5791 vrs to the place of Beginning Containing 13 Labors of Timbered Land and 13 Labors of Pasture Land August 8th 1838

Thos Monroe
John Monroe } Chainmen

William Monroe D.S.L.C.B.

I William Monroe do solemnly swear under the Oath of my Office that the within survey was made since the Opening of the Land Office and according to Law and that the Marks Natural and Artificial are truly discribed in the foregoing plat and field Notes August 8th 1838

William Monroe D.S.L.C.B.

I Certify that I have examined the within survey and find it Correct and Recd. according to the Law Given under my Hand in the Town of Bastrop 16th Nov 1838

Bartlett Sims C.S.L.C.B.



Variation 10° 30' East

Survey for Francis B Cunningham assignee of Augustus Martin of 26 Labors of land situated 12 Miles N E of Bastrop being the quantity of Land to which he is entitled by Virtue of Certificate № 117 issued by the board of Land Commissioners for the County of Bastrop beginning on the S E Corner of John Hannas Survey Thence S 45 E 4392 vrs to a Branch Bears S 60 W 10 vrs a Post from which a Post Oak 10 Inches in diameter bears N 80 W 3 vrs another Post Oak 10 Inches diameter bears S 20 W 5 vrs Thence N 45 W 1330 vrs to a Iron Ah bears S W 338 vrs to a Branch bears S 70 E 4330 vrs pd a Post from which a Post Oak 10 Inches diameter bears S 10 W 13 vrs another Post Oak 10 Inches diameter bears N 50 W 10 vrs Thence S 45 W 2112 vrs to a Branch bears N W 4304 to a Branch bears S W 6068/10 vrs pd a Post from which a Post Oak 10 Inches diameter bears N 70 E 13 vrs another Post Oak 16 Inches diameter bears N 10 W 6 vrs Thence N 45 E 4330 vrs intersecting John Hannas Survey Thence N 45 E 1112 vrs to the beginning Containing 8 Labors of Timbered Land and 18 Labors of Prairie Land March 15th 1838

Thos H. Mays D. S. 1613

The above Survey is situated in Bastrop County



Plat of a League of Land surveyed for Wm B Goodman by Virtue of Certificate No 187 and by Virtue of Certificate No 137 Issued by the Board of Land Commissioners for the County of Fort Bend to John B Ashmead and by Virtue of Certificate No 336 issued by the Board of Land Commissioners for the County of Fort Bend to Thomas D Cordwell the Certificates No 5 & 36 Transferred to Wm B Goodman situated On the San Marcos and League No 2 west of the Colorado River Reference to the General Land Office for the field notes Containing Eleven Labores of Temperal Land and five Labores of Pasture Land

I Certify the foregoing survey Of One League of Land was surveyed according to Law Given under my Hand this 6th of April 1838

Bartlett Sims & S E B



Variation 10° 30 East

Plat of a League of Land surveyed for Thomas F Callahan being a part of the quantity of Land to which he is entitled by virtue of Certificate No 336 issued to the Board of Land Commissioners for the County of Harrisburg for One League and One Labor of Land situated on Rio Blanco west of the Colorado River Reference to the General Land Office for the field notes of League No 11 Containing seven Labores of Temperal Land and Eighteen of Pasture Land

I Certify the above League of Land was surveyed according to Law Given under my hand in the Town of Bastrop 10th April 1838

Bartlett Sims & S E B



Variation 11° 30 East

Plot of a League of Land surveyed for Geo. M. Clopper Cert. assignee of Philip A. Smith being a part of the Land to which he is entitled by Virtue of Certificate No 56 Issued by the Board of Land Commissioners for the County of Harris for One League and One Labor of Land situated on Union Creek West of the Colorado River & returned to the General Land Office for the Seat of Government No 286 Containing Seven Labors of Timbered Land and 18 Labors of Pasture Land

I Certify that the foregoing League of Land was surveyed according to Law Given under my hand in the Town of Bastrop 11th April 1838

Bastrop Sims & Slaughter

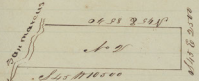

Variation 10° 30 East

Plot of a League of Land surveyed for Asa Hoxey being a part of the Land to which he is entitled by virtue of Certificate No 46 issued to the Board of Land Commissioners for the County of Washington for One League and One Labor of Land situated West of the St Marcos Spring Returned to the General Land Office for the Seat of Government which is on file in the General Land Office in Houston Containing 18 Labors of Timbered Land and seven of Pasture Land

League of Land was surveyed according to Law Given under my hand in the Town of Bastrop 12th April 1838

I Certify the foregoing.

Bastrop Sims & Slaughter

This survey is cancelled & Recorded in page 456 by R Pace — 1



Plat of a League of Land Surveyed for Cornelius Hamphill Administrator of William Hamphill Deceased being a part of the Land to which he is entitled by virtue of Certificate № 203 issued by the Board of Land Commissioners for the County of Bastrop of the League and one Labor of Land situated East of the San Marcos and adjoining T. G. McStubbs N. W. Line to the General Land Office for the full notes of Survey № 4 Containing ten Labors of Timpinad Land and fifteen Labors of Pasture Land

I do Certify that the foregoing League of Land was surveyed according to Law Given under my hand in the Town of Bastrop 12th day of April 1838

Bartlett Sims & Stiles



Plat of a Survey of One fourth of a League of Land Surveyed for the Heirs of Benjamin R Bringhurst Dec'd by virtue of Certificate № 428 issued by the Board of Land Commissioners for the County of Bastrop for One fourth League of Land being the quantity of Land to which they are entitled by virtue of Certificate № 428 Situate on the west of the Colorado 30 Miles above Bastrop Beginning at a stake and N.E. Corner of № 5 from Which a Mulberry 6 Inches in diameter bears N 76 W 90 vrs a Hackberry 8 Inches in diameter bears S 74 E 8 vrs Thence with the Survey the Meanders thereof S 8 W 1350 vrs S 50 W 600 vrs S 40 W 680 vrs to a stake and N.W. Corner of said ¼ League № 5 from which is a Hackberry 12 Inches in diameter bears S 80 E 10 vrs a Ive Elm 6 Inches in diameter bears N 85 E 10 vrs thence S 1920 vrs to a stake and S.W. Corner of ¼ League № 5 thence E 1800 vrs to a stake and S.E. Corner of ¼ League № 5 thence N 320 vrs to the place of Beginning Containing 177 Labors of Timpinad Land and 65 Labors of Pasture Land

76 Rod
6 Test 3 Chains 3

Bartlett Sims & Stiles
Surveyors



Variation 16° 30' East

Plot of a survey made for Mr Mc Mecan Containing 1 M 2500 Square Rods 2677 ½ Acres of Land Situate on the waters of Buck mans Creek West of the Colorado River being a part of the Land to which this is Letter by Virtue of Certificate No issued by the Board of Land Commissioners for the County of Bastrop for One League and One Labor of Land Assigned to the Colorado Land Office for the full Use of Survey No 46 Containing 5 Labors of Timpsal Land and the ½ of Pasture Land

I Certify the above survey was made according to Law Given under my hand in the Town of Bastrop 16th of April 1838

Bartlett Sims & Sub Co B

The above Survey is Situated in Bastrop County



Variation 16° 30' East

Survey for James Trammell on the one League of Land Situate on the west side of the Colorado River being a part of the quantity of Land to which he is entitled by Virtue of Certificate No 5 issued by the Board of Land Commissioners for the County of Bastrop Beginning at a Mr Dennis at Mc Connes Timber N 30 E 1320 Vrs to a stake in a Little Oak Grove Thence N 60 W 640 Vrs at a stake from which a Pecan Oak Bearing N 28 W 2 Vrs and a Black Jack N 65 W Thence S 30 W 1320 Vrs Thence intersects Anderson Line at a stake from which a Pecan Oak Bearing S 28 W 9 Vrs and a Black Jack bearing N 72 E 20 Vrs Thence S 60 E 640 Vrs to the place of Beginning Containing 1 ½ Labors of Arable Land and Pasture and Oak Timber Labors of Pasture Land

Thomas Trauman
James Trammell

A S Waldeman D S C B

I Certify that I have examined the foregoing Survey and found it Correct and according to Law Given under my hand in Bastrop March 13th 1838

Bartlett Sims & Sub Co B



Variation 11° 30' East

Plot of a League of Land Surveyed for Edward Eaton Situated on Simmons Creek Guadaloupe being the amount of Land to which he is entitled by Virtue of Certificate No 403 issued by the Board of Land Commissioners for the County of Brazoria for one League of Land Assimmed to the General Land Office for the file Notes of Survey No 3 Containing Seven Labores of Timpbered Land and Eighteen Labores of Pasture Land

I Certify that the foregoing League of Land was Surveyed according to Law Given under my hand in the Town of Bastrop 16th of April 1838

Bartlett Sims & Shipp



Variation 11° 30' East

Plot of a League of Land Surveyed for Charles Mayo Situated on Camps Creek Guadaloupe being the quantum of Land to which he is entitled by Virtue of Certificate No 293 issued by the Board of Land Commissioners for the County of Brazoria for one League of Land Assimmed to the General Land Office for the file Notes of League No 9 Containing Seven Labores of Timpbered Land and Eighteen Labores of Pasture Land

I Certify that above League of Land was surveyed according to Law Given under my hand in the Town of Bastrop 16th of April 1838

Bartlett Sims & Shipp



Variation 11° 30' East

Survey № 26 Solemn of Land for A. V. & J. R. Allen Situate on the Rio Colorado Perdenales Branch of the Colorado River being the quantity of Land to which they are entitled by Virtue of Certificate № 877 issued by the Board of Land Commissioners for the County of Santaugustine to Mons. May Assignee of Thomas P. Brown and by said Monsr. May on the back of said Certificate assigned and Conveyed to the said A. V. & J. R. Allen authenticated by the Certificate of R. A. Johnson Chief Justice and Ex Officio Notary Public of said County Given under his hand and Official Seal the 11th of July A.D. 1838 Commencing at the S.W. Corner of Survey № 18 and about 12 Inches in diameter Marked X bears S 10 W 20 W Thence S 399 vrs a Branch 3 vrs Wide at 5 099 vrs a Corner a Stake and Mound from which a Post Oak 12 Inches diameter Marked X bears S 45 W a Post Oak 12 Inches diameter Marked X bears S 10 W 20 W Thence S 099 vrs to a Corner a stake from which a Black Jack Marked X 8 Inches diameter bears E 6 and a Black Jack 16 Inches in diameter Marked X bears N 89 W 20 vrs Thence W 5099 vrs to the place of Beginning Containing two Leagues of Improved Land and fifteen Labors of pasture Land

I John Bilson do solemnly declare under the Oath of my Office that the above survey was made according to Law and that the Limits Boundaries and Corners Natural and Artificial are truly discribed in the above plot and field Note and that the above survey was made since the opening of the Land Office 11th of Sept 1838

Thomas McFowler
A. V. Bilson
Chainers

John Bilson D. S. L. B.

I Certify that I have examined the foregoing and find it Correct and according to Law Given under my hand at Bastrop this 19th Nov 1838

Bastrop Land Office



Variation 16° 30' East

Survey of B & J. K. Allen for 26 Labors of Land Situate on the Waters of the Rio Pardinales & of the Colorado River being the quantity of Land to which they are entitled by Virtue of Certificate No 428 issued by the Board of Land Commissioners for the County of San Augustine to John A Peterson and Ass the Back of said Certificate signed and Conveyed to said B & J. K Allen authenticated by a Certificate of R. R. Gaines Chief Justice 4 pers Notary Public for the County aforesaid Given under his hand and Official Seal the 18th day of July 1838 Commencing at the S.W. Corner of League No 13 at an Elm marked X and blazed on 4 sides thence N 509 Vrs to a Corner a stake from which a Pecan 10 Inches diameter Marked X bears N 87 W 2 Vrs a Pecan 10 Inches in diameter Marked X bears N 45 W thence N 1625 vrs to a Branch 2 Vrs Wide 509 vrs to a Corner Stake and mound of Stone in the Prairie near a small Branch from which a Mustang 8 Inches in diameter Marked X bears N 7 W 1/4 vrs a Pecan 10 Inches in diameter Marked X bears N 45 E Vrs thence E 834 vrs a Branch 4 Vrs Wide at 916 vrs a branch 6 Vrs Wide at 509 vrs a Corner Stake and mound of Stone from which a Pecan 10 Inches diameter Marked X bears N 50 W thence S 509 vrs to the place of beginning Containing Five Labors of Arable Land and Sixteen Labors of Pasture Land

I John Bilderback do solemnly declare under the Oath of my Office that the within survey was made according to Law and on the Warning of the Land Office and that the Corners and marks are truly denoted according to Law

John Bilderback D.S.C.B.

I Certify that I have examined the within Survey and find it Correct and Made according to Law Given under my hand in the Town of Boston 29th Nov 1838

Barlett Sims C.S.C.B.



Variation 11° 30' East

Plot of One fourth League of Land Surveyed for Cave H. Perry Situated On Onion Creek west of the Colorado River being a part of the Land to which he is entitled by Virtue of Certificate No issued by the Board of Land Commissioners for the County of Austin for One third of a League of Land Assigned to the Colonial Land Office for the file Notes of One fourth League of Land No 9 Containing 2 Labors of Timpered Land and 1/4 Labors of Prairie Land

I Certify the above One fourth League of Land was purveyed according to Law Given under my hand in Bastrop the 1st of April 1838

Bartlett Sims & S.L.B



Variation 11°30 East

Plot of One fourth League of Land Surveyed for Thomas Davis administrator of Henry C Bell deceased situated on the Rio Blanco west of the Colorado River being a part of the quantity of Land to which he is entitled by Virtue of Certificate No 417 issued by the Board of Land Commissioners for Colorado County for One fourth League of Land Assigned to the Colonial Land Office for the file Notes of One fourth League of No 10 Containing two Labors of Timpered Land and 1/4 Labors of Prairie Land I Certify the above One fourth League of Land was made according to Law Given under my hand in Bastrop 19th April 1838

Bartlett Sims & S.L.B



Variation 10° 30' East

Survey for Thomas B Mallonee 3397 Acres of Land Situated on the west side of the Colorado River 2½ miles above Bastrop being a part of the Quantity of Land to which he is entitled by virtue of a Certificate No 134 Issued by the Board of Land Commissioners for the County of Jasper beginning on the Eastern most corner of survey No 41 Surveyed for A. McBride on the bank from which a Mus Nute 8 Inches diameter bears S 84 E 25 vrs distant and another Mus Nute 10 Inches diameter bears N 7 W 38 vrs distant thence N 30 W 2886 vrs to the S.E. Corner of A. McBrides survey at a stake from which a Mus Nute 10 Inches in diameter bears N 60 W 30 vrs distant another 8 Inches diameter bears S 15 E 35 vrs distant, thence S 60 E 2414 vrs at a stake from which a Mus Nute 8 Inches diameter bears N 70 W 10 vrs and a hackberry 6 Inches diameter bears S 81 W 10 vrs distant, thence S 30° 30' W 1000 vrs at a stake from which a Mus Nute 8 Inches diameter bears N 11 E 8 vrs distant another Mus Nute 7 Inches diameter bears S 50 E 50 vrs thence S 45 E 2414 vrs to Walnut Cruss Runs S E 2650 vrs at a stake from which a Mus Nute 8 Inches diameter bears S 70 E 15 vrs distant another Mus Nute 10 Inches diameter bears N 46 W 40 vrs thence N 45 E 2130 vrs to Walnut Cruss Runs S.E. 5000 vrs at a stake from which a Mus Nute 6 Inches diameter bears S 85 W 41 vrs distant and another Mus Nute 6 Inches diameter bears N 15 E 35 vrs thence S 45 E 5000 vrs to the beginning Containing 3 Leagues of Timbered Land and fourteen Labors of Pasture Land this 26th day of April 1838

Wm Harvey D S L & B

D S L & A Ogsbury Chainers

I John Harvey do Certify under the Seal of my Office that the above survey was made according to Law and Duly entered in the Surveyors Office and that the Courses boundaries Corners and Marks Natural and Artificial are truly described in the above plat and field notes

John Harvey D S L & B

I Certify that I have examined the above survey and field notes and according to Law given under my hand in the Town of Bastrop this 29th of April 1838

Bartlett Sims C S L & B


No 1 4461
No 2 4462
No 3 4463
Lot No 4 4464
Lot No 5 4465
Lot No 6 4466
Lot No 7 4467
Lot No 8 4468
Lot No 9 4469
Lot No 10 4470
Lot No 11 4471
Lot No 12 4472
Lot No



Variation 11° 30' East

Survey for William Sims Son of Family
Six Labors of Land situate Lying & being in Bastrop County
Land to which there is no other claim by virtue of Certificate No 654 issued by the
Board of Land Commissioners for the County of Bastrop Beginning at the
N.W. Corner of survey No 1 Surveyed for A. McDonald at a stake from which
a Mustang 18 Inches diameter bears S 70 W distant another Mustang
12 Inches in diameter bears S 80 W 45 vrs distant, thence S 60 E 3426 vrs
to a Corner Runs S E 450 vrs to a stake from which a Mustang 8 Inches
in diameter bears S 15 W 10 vrs distant and a Hackberry 6 Inches in diameter
bears S 44 W 12 vrs dist, thence S 30 W 540 vrs to a stake and mark a Mound
thence N 60 W 829 vrs to a Burned Runs S W 300 vrs to a stake from
which a Mustang 10 Inches in diameter bears N 75 W 10 vrs distant another
Mustang 6 Inches in diameter bears S 30 W 25 vrs dist thence S 45 W
1610 vrs to a branch Runs S W 450 vrs to a stake and mark a mound thence
N 60 W 400 vrs to a stake and mark a mound thence N 30 East 880 vrs to the
to the beginning Containing Eight Labors of Timbered Land and 13 Labors
of Prairie Land 13th of April 1838

John Harvey D.S.B.B

W. A. Howe
H. A. Ogsbury } Chainmen

I John Harvey Deputy Surveyor for the County of Bastrop do solemnly swear
that the within Plott of My Office that the within survey was made according
to Law and since the opening of the Land Office this 13th of April 1838

John Harvey D.S.B.B

I do hereby certify that I have examined the within survey and find it correct and
made according to Law Given under my hand in Bastrop this 13th April 1838

Bartlett Sims C.S.B.B



Variation 10° 30' East

Survey for Michael Gross Situate on the West side of the Colorado River 20 Miles N.W. of Bastrop being the quantity of Land to which he is entitled by virtue of Certificate No 35 issued by the Board of Land Commissioners for the County of Jefferson beginning at the East boundary Line of Leagues No 3 Surveyed for Wm Scofield assignee of James Haggett for a Stake from which a Mus Scale 8 Inches in diameter bears S 10 E 11 Vrs East another Mus Scale 8 Inches diameter bears N 16 W 4 Vrs distant Thence S 45 E 4588 Vrs to a Stake from which one Elm 8 Inches diameter bears S 20 E 10 Vrs distant and a Mus Scale 6 Inches in diameter bears N 85 E 14 Vrs distant Thence N 45 E 2256 Vrs to a Stake and mound Thence S 45 E 2256 Vrs to a Stake and Mound Thence N 45 E 3742 Vrs intersecting Caldwells Survey Set a Stake and made a Mound Thence N 45 W 4800 Vrs Set a Stake from which a Mus Scale 8 Inches diameter bears S 85 W 40 Vrs distant - another Mus Scale 6 Inches diameter bears N 45 E 33 Vrs distant Thence S 45 W 5000 Vrs to the beginning Containing 8 Labors of Temporal Land and 10 Labors of Pasture Land 20 Vr Sept 1838

Wm A Veres
& A Ogsburg Chainmen

John Harvey D S C B

I John Harvey a duly Surveyor for the County of Bastrop do Solemnly swear that the above Survey was made Since the Opening of the Land Office and according to Law

John Harvey D S C B



Variation N° 30' East

Survey for A. M. Bass of Eight and One third Salons of Land Situated Situate on the West Side of the Colorado River Travis Miles N. W. of Bastrop being the quantity of Land to which he is entitled by Virtue of Certificate N° 225 Issued by the Board of Land Commissioners for the County of Bastrop. Beginning on the N. W. Corner of Caldwells Survey on the West Bank of Onion Creek from which a Pecan 18 Inches Diameter bears S 77 W 90 vrs distant a little E Inches diameter bears N 25 E 3 vrs distant Thence S 30 W 288 vrs to a Stake from which a Mus Kite 8 Inches diameter bears E 75 vrs distant another Mus Kite 12 Inches diameter bears S 80 W 65 vrs distant Thence S to E 288 6/10 to a Stake from which a Mus Kite 12 Inches diameter bears N 45 W 30 vrs distant another Mus Kite 8 Inches diameter, S to E 35 vrs distant Thence N 30 E 288 6/10 vrs to intersect Caldwells survey at a Stake from which a Mus Kite 8 Inches diameter bears S 80 E 25 vrs distant thence N to W 288 6/10 vrs to the beginning Containing 8 Labors of Surveyed Land and five and One third Labors of Scattered Land 19th of April 1838

Wm. A. Bass
C. A. Ogilvy } Chainmen

John Harvey D. S. B. C.

I Certify that the above survey was made since the Opening of the Land Office and according to Law and that the limits boundaries and marks Natural and Artificial are truly as exhibited in the foregoing plat and field notes

John Harvey D. S. B. C.

I Certify that I have examined the foregoing Survey and find it correct and according to Law Given under my hand in Bastrop this 19th of April 1838

Bartlett Sims C. S. B. C.



Survey for James Rogers of Section Fifteen and 640.83 Square Varas situated on the East side of the Colorado River 41 miles above Bastrop being a part of the Land to which he is entitled by Virtue of Certificate No 101 Issued by the Board of Land Commissioners for the County of Bastrop beginning at a Stone mound on One of the springs of Walnut Creek Thence N 60 W 800 Vrs to the SE Corner of a Labor known as No 7 4319 Vrs to the N W Corner of said survey of Rogers at a mound made of Stone from which a Elm 14 Inches diameter marked X bears S 30 E 9 Vrs Thence S 30 W 4319 Vrs to the SW Corner of said survey at a Stake from which a Cedar 10 Inches diameter marked X bears N 41 W 9 Vrs and a Elm marked X bears S 85 E 4 Vrs Thence S 60 E 2300 Vrs to the Edge of the Big Timber 4319 Vrs to a stake put in a mound Thence N 30 E 13570 Vrs to the crossing of Walnut Creek 5 Vrs Wide Runs E 4319 Vrs to the Corner of Beginning Containing 7 Labors of Timber Land and 19 Labors and 646.483 Square Varas of Prairie Land Feby 22 1838

James Rogers
Williams Hemby Channing

Thomas H Mays D S L & S

I Thomas H Mays D S L & S do Solemnly swear and under the Oath of my Office that the above survey was made since the Opening of the Land Office Feby 22 1838

Thomas H Mays D S L & S

I do hereby that I have examined the within survey and find it is correct and made according to Law Given under my hand in Bastrop Feby 22 1838

Bartlett Sims C L B C

Variation N. 30° East

No 18
Sec 2 2886

Survey for Thomas P. Wallace of 8⅓ Labors of Land situate on the East Side of the Colorado River forty Miles above Bastrop lying the quantity of Land to which he is entitled by virtue of Certificate No 123 issued by the Board of Land Commissioners for the County of Bastrop, beginning at the S.E. Corner of Survey No 19 made for James Rogers at a stone mound in the Prairie Thence N 60 W 1600 vrs to the Timbr. 2886 vrs from which a Cedar marked X bears S 30 E 3 vrs and a Cedar bears S 60 W 4 vrs Thence S 30 W 2886 vrs through a Cedar Brake at the S.W. Corner of said Survey No 18 at a stake from which a Cedar 18 Inches diameter bears N 67 E 8 vrs distant a Cedar 18 Inches diameter Mas. W.O.X bears S 35 W 8 vrs Thence N 60 E 1600 through the Cedar timber to the big Prairie 2886 vrs to a stake set in a mound Thence N 30 E 2886 vrs to the Corner of Beginning Containing 8 Labors of Temporal Land and 4/13 Labors of Pasture Land March 2 1838

Thomas H Mays D S H B

I Thomas H Mays do Solemnly swear under the Oath of my Office that the above survey was made Since the Opening of the Land Office and according to Law

Thomas H Mays D S H B

I Certify that I have examined the foregoing Survey and find it Correct and made according to Law Given under my hand in Bastrop March 2 1838

Bastrop Sims C S H B

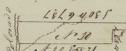

Variation

Survey for James Reams for seven Labors 49.9 Square Varas of Land situate on the East side of the Colorado River Thirty Seven miles above Bastrop being a part of the Land to which he is entitled by Virtue of Certificate No 101 Issued by the Com. Court of Bastrop Beginning at the S W Corner of a Labor of Land on the Colorado surveyed for Isaac Harrell a stake from which a Pecan Marked X bears S 85 E 8 vrs and a Hackberry Mkd X bears S 75 W 10 vrs Thence N 30 E along the Line of said Labor 1050 vrs a cross & mark'd Elm runs S 60 E 5 & 1/2 vrs to the N E Corner of said survey at a mound on the Prairie & having convenient thereto N 60 W 85 to another Corner of said Survey at a stake in a Prairie from which a Pecan 6 & 10 In diameter marked X runs N 79 W vrs Thence N 30 E 164 vrs to another Corner of said survey at a stake from which a Musketat & Bushes in common Marked X bears S 73 W 51 vrs Thence N 60 W 362 vrs to the N W Corner of said Survey at a stake and mound in the Prairie Thence N 30 W 2958 vrs Crossing Shoal Creek runs S. 67 35 vrs to the S W Corner of this Survey on the Bank of the River at a stake from which an Elm Marked X bears S 60 E 7 vrs Thence S 60 E 1492 vrs down the Meanders of the River to the Corner of Beginning Containing 3 Labors of Timbered Land and four Labors 95 & 17 hundredths Square Varas

James Reams
William Hemsly } Chainmen

Thos H. Mays D S & B

I Thomas H Mays Deputy Surveyor for the County of Bastrop do Solemnly declare under the Oath of my Office that the within survey was made according to Law

Thos H. Mays D S & B

I Certify that I have examined the within survey and find it Correct and Made according to Law Given under my Hand in Bastrop

Bartlett Sims C S & B

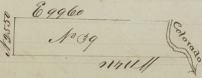

Variation 11° 30' East

Survey of Twenty six Tatons of Land for Hommock Sighting by Virtue of a Warrant dated the 18 Instant Issued by the Board of Land Commissioners for the County of San Augustine to Hommock Sighting) Situate on the West side of the Colorado River about Six miles from the mouth of San Bernard beginning at the S Corner of Survey No 40 a Stone bound for the N E Corner of Survey No 39 thence down the River with its meanders & courses S 33 E 230 vrs S 69 W 1100 vrs S 21 E 230 vrs 1830 vrs S 21 E to a stone mound for the S E Corner of Survey No 39 thence N 69 W 1100 vrs to a stone mound for the S W Corner of Survey No 39 thence N 21 W 230 vrs to a stone mound for the N W Corner of Survey No 39 E 9960 vrs to a stone mound for the N E Corner of No 39 for the place of Beginning Containing 10 Tatons of Timbered Land and 16 Tatons of Prairie Land 11th of August 1838

Joseph Manch
David Hutison Chainmen

Wm S Mallard & John D Lynch
D S C B

We the above named Deputy surveyors for the County of Bastrop do solemnly declare that the above survey was made since the Opening of the Land Office and that the Boundary Lines and Marks Natural and Artificial are truly described in the foregoing plot & field Notes

Wm S Mallard & John D Lynch
D S C B

I Certify that I have examined the within survey and find it Correct and made according to Law Given under my hand and seal in Bastrop

Bastrop Texas Oct 6 1838

S 5099

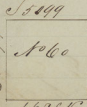

Variation 16° 30' East

Survey & Survey & Patents of Land for Isaac Campbell by virtue of a Certificate No 2990 Issued by the Board of Land Commissioners for the County of San Augustine to Isaac Campbell Assignee of Warren H Allen and situated on the west side of the Colorado River beginning on the S W Corner of Survey No 56 a stone Mound for the S E Corner of Survey No 60 thence S 5099 vrs to a stone Mound for the S W Corner of Survey No 60 thence E 5099 vrs to a stone Mound for the N W Corner of Survey No 60 thence S 5099 vrs to the place of beginning Containing Ten Leagues of Imperial Land and Sixteen Labors of Pasture Land August 20th 1838

David Hutson
Joseph Mann
Chainmen

W S Wallace D S
John L Lynch D S H C B

I John L Lynch & W S Wallace Deputy Surveyors for the County of Bastrop do solemnly swear that the above Survey was made according to Law and since the Opening of the Land Office

W S Wallace D S
John L Lynch D S H C B

I Certify that I have examined the within Survey and find it Correct and made according to Law Given under my hand in Bastrop 29th of August 1838

Barnett Sims C S H C B

2580
No 16
2580

Variation 11° 30 East

Survey of One fourth League of Land for Jefferson Barton situated on Onion Creek a Branch of the Colorado River known as One fourth League No 16 it being a part of the quantity of Land to which he is entitled by virtue of Certificate No 1021 Issued by the Board of Land Commissioners for the County of Bastrop for One Third of a League of Land

Reference to the General Land Office for the field Notes of One fourth League No 16 On Onion Creek

Containing three Labores of Prime and Land and four and one fourth Labores of Pasture Land

I Certify that the above Survey was made before the Closing of the Land Office by the Consultation, and according to Law

Bartlett Sims C S B C



Variation 10° 30' East

Survey No 1 for two thirds of a League and Labor of Land made for the Heirs and Representatives of John Williams Dec'd situated on the waters of the San Marcos a Branch of the Guadalupe River in Bexar County the quantity of Land to which he is entitled to by virtue of a Certificate No 124 Issued by the Board of Land Commissioners for the County of Matagorda to the Heirs and Representatives of John Williams Deceased Beginning on the N W Corner of Survey No 2 of One League and Labor of Land made for H Griffith a stake from which a Live Oak 6 Inches in Diameter Marked I B Bears S 76 E 4 vrs distant an Elm 6 Inches diameter bears N 30 W 4 vrs distant Marked I Thence S 45 W 1000 vrs to a Stake from which an Elm 4 Inches in diameter bears N 50 W 2 vrs distant Marked X a Cotton 20 Inches Diameter bears E 5 N 3 vrs distant Marked X Thence S 45 W 300 vrs to a stake from which a Live Oak 20 Inches Diameter bears E 6 E 10 vrs distant Marked X Thence S 45 W 1300 vrs to a stake from which a Live Oak 20 Inches diameter bears S 35 E 20 vrs distant marked X an Elm 12 Inches diameter bears S 60 E 20 vrs distant marked X Thence S 45 E 1300 vrs to a stake from which a Live Oak 12 Inches diameter bears N 36 E 40 vrs distant marked X a Cotton 8 Inches diameter bears S 52 E 30 vrs distant Marked X Thence S 45 W 3231 vrs to a stake from which a Live Oak 16 Inches in diameter Bears N 39 W 10 vrs distant marked X Thence N 45 W 4457 vrs to a Stone Mound Thence S 45 E 3437 vrs to the place of Beginning Containing 4 Labors of Timbered Land and 13⅓ Labors of Pasture Land

John L Lynch D S C B

Daniel Murchison
C X Gleason } Chainers

I John L Lynch do solemnly swear that the foregoing Survey was made according to Law and since the Opening of the Land Office

John L Lynch D S C B

I do Certify that the foregoing Survey was made according to Law Given under my hand at the Town of Bastrop Nov 20th 1839

Bartlett Simms C S B C



Variation 16° 30' East

Survey № 28 Made for Wm H. Russell for Elmore Russell by virtue of a Certificate № 301 Granted to Amos Russell for One League and One Labor of Land by the Board of Land Commissioners for the County of Brazoria situated on the waters of the Rio Blanco Beginning at the N E Corner of Survey № 14 Thence N 76 E 2799 vrs to a Stake for the N E Corner of Survey № 28 Thence N 14 W 5099 vrs Make a stone Mound for the N E Corner of Survey № 28 Thence S 76 W 5099 vrs to intersect in the East boundary Line of Survey № 16 Made a Stone mound for the N W Corner of Survey № 28 Thence S 14 W 5099 to the N W Corner of Survey № 14 Thence N 76 E 2300 vrs to the place of Beginning Containing Seven Labors of Imperial Land and 19 Labors of Eastern Land

John D Lynch D S H C B

I John D Lynch deputy Surveyor for the County of Brazoria do Solemnly Declare under the Oath of my Office that the foregoing Survey was made according to Law and Since the Opening of the Land Office

John D Lynch D S H C B

I do Certify that I have examined the above plot and field notes and find them Correct and the Survey made according to Law

Given under my hand in Brazoria

Brazoria Texas 6 Sept 1838



Variation 10° 30' East

Survey of Twenty & Eleven of Land for Hannah Payne by Virtue of a Certificate N° 246 Issued by the Board of Land Commissioners for the County of Shelby to Hannah Payne Situated On the N side of the Colorado River Beginning on the S W Corner of Survey N°47 a Stone mound for the S W Corner of Survey N° 59 thence W 5597 vrs to a Stone mound for the S W Corner of Survey N° 59 thence E 4598 vrs to a Stone mound for the N E Corner of Survey N°59 thence S 2550 vrs to a Stone mound thence E 994 vrs to a Stone mound thence S 2550 vrs to the place of Beginning Containing Eleven Labors of Original Land and Eighteen Labors of Pasture Land

Daniel Morton
Joseph Mann
Chainmen

William S Wallace
Solon L Lynch
D. S. H. C.

We the above named Deputy Surveyors for the County of Bastrop do Solemnly declare under the oath of Office that the above survey was made James the Opening of the Land Office and agreeable to Law and the Boundaries Natural and Artificial are truly as Called for in the above plot and field Notes

William S Wallace
Solon L Lynch
D. S. H. C.

I Certify that I have examined the foregoing plot and field Notes and find them Correct and the survey made according to Law Given under my hand in the Town of Bastrop March 7th 1839

Bartlett Sims C. S. H. C.



Variation 10° 30' East

Survey of Twenty Six Labors of Land for Parlton P. Batts by Virtue of Certificate No 18 Issued to Parlton P. Batts Situated On the West side of the Colorado River beginning On the S.W. Corner of Survey No 55 at a Stone mound for the S.E. Corner of Survey No 56 thence W 5098 vrs to a Stone mound for the S.W. Corner of Survey No 56 thence S 5100 vrs to a Stone mound for the N.W. Corner of Survey No 56 thence E 5098 vrs to the S.E. Corner of Survey No 56 thence N 5100 vrs to the place of Beginning Containing Twenty Six Labors of Temperal Land and 16 Labors of Pasture Land

David Watson
Joseph Manor Chainers

William J. Wallace
John J. Tyrrell D. S. B.C.B.

We the above named Deputy Surveyors for the County of Bastrop do solemnly swear that the above survey was made since the Land Office and according to Law and that the Boundaries Natural and Artificial are truly discribed in the above plot and field Notes

William J. Wallace
John J. Tyrrell D. S. B.C.B.

I Certify that I have examined the foregoing plot and field Notes and find them Correct and the Survey made according to Law Given under my hand in the County of Bastrop March the 8th 1838

Bartlett Sims C.S.B.C.



Variation 10° 30' East

Survey for David Melvarman of Twenty Six Tabors of Land Situate on Fundamentals Creek Branch of the Potomac River Being the Quantity of Land to which he is entitled by Virtue of Certificate № 962 Granted to Samuel Sims assignee of Orphan Farmers and by him Transferred to George C Lucas and by him transferred to David Melvarman Dated the 2nd day of March 1838 Beginning at the N W Corner of Survey № 103 from which a Pine Bush & Stones Diameter Bears № 21 W 2 Perches distant A Pine & Stones diameter Bears N 46 W 1 Perch Thence N 30 E 10 Perches to a Branch Runs N E 490 Perches to a branch Runs S E 599 Perches to a stake for the N W Corner of Survey № 34 from which is a Pine Bush & Stones diameter Bears N 50 W 68 Perches a Pine & Stones diameter Bears N 30 E 20 Perches distant Thence E 599 Perches to a stake for the N E Corner of Survey № 34 from which is a Pine Bush & Stones diameter Bears S 25 W 45 Perches a Pine & Stones diameter Bears S 35 E 25 Perches Thence S 599 Perches to a Creek Runs S E 599 Perches to a Stake intersecting the N E Corner of Survey № 103 from which a Pine Bush 10 Stones diameter Bears N 65 W 11 Perches A Pine 10 Inches in diameter Bears S E 20 Perches distant Thence N 599 Perches with the N Boundary Line of Survey № 103 to the place of Beginning Containing 19 Tabors of Eastern Land Surveyed the 1st day of August 1838

I Samuel M Reid as Solemnly declare under the Oath of my Office that the Survey was made since the opening of the Land Office and according to Law and that the Boundaries and Limits Natural and Artificial are truly described in the foregoing Plot and field Notes

March 9th 1839

Samuel M Reid D S M C B

James Mahon
James Daniel Mariners

I Certify that I have examined the above Plot and field Notes and find them Correct and the Survey made according to Law Given under my hand in the Town of Bartlett March 10 1838

Bartlett James C S M C B

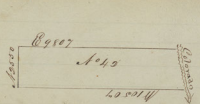

Survey of Number Six Labores of Land for
Isaac Campbell by virtue of Certificate No 103 Issued by the Board of Land Com
missioners for the County of San Augustine to Isaac Campbell assignee of
Sarah Cairns Situated On the West Side of the Colorado River about 3
Miles below the Mouth of the Sabine River Commencing On the River at
a Stone Mound for the N E Corner of Survey No 42 Thence down the River
with its Meanders as follows S 40 W Three Hundred & Chains Thence S 12 W Chains
Thence S 10 E 800 Links S 10 W Chains to a Stone mound for the S E Corner of Survey No
42 Thence N 103 W Chains to a Stone mound for the S W Corner of Survey No 42
Thence N 253 W Chains to the South Boundary Line of Survey No 43 to Stone
Mound for the N W Corner of Survey No 42 Thence E 89 Chains to the place of
Beginning Containing 1 Labores of Timbered Land and Sixteen Labores of
Prairie Land.

David Hudson
Joseph Manor

William S Wallace
John D Sykes
D S M B

I the above named Deputy Surveyor for the County of Bastrop do solemnly
declare under the Oath of Office that the above survey was made since
the Opening of the Land Office and according to Law and that the
Boundaries and Courses Natural and Artificial are truly as entered
in the above plot and field Notes

William S Wallace
John D Sykes
D S M B

I certify that I have examined the foregoing plot and field Notes and found them Correct and the Survey made according to Law Given under my hand in the Town of Bastrop March the 5th 1839

Bartlett Sims C S M B



Variation 10° 30' East

Survey for Twenty Six Lotsons of Land for Elizabeth Regers by Virtue of Certificate No 118 Granted by the Board of Land Commissioners for the County of Shelb to Elizabeth Regers Situated on the Colorado River Beginning at the S W Corner of Survey No 53 a stone mound for the S E Corner of Survey No 58 thence W 533 1/3 rds with a stone mound for the S W Corner of Survey No 58 thence N 540 rds to a stone mound for the N W Corner of Survey No 58 thence E 486 1/4 rds to the N W Corner of No 48 made for Isaac Campbell a stone mound for the N E Corner of Survey No 58 thence 253 rds to a stone mound thence E 47 3/4 rds to a stone mound thence S 255 rds to the place of Beginning Containing 16 Lotsons of Fourteen Leagued Land and 16 Lotsons of Fourteen Land

David Watson
Forsyth Manor

3 Chains 3

William S Wallace
John D Lynch 3 D S C B

We the above named Surveyors for the County of Bastrop do solemnly declare that the above survey was made since the Opening of the Land Office and according to Law and that the Boundaries and Limits Natural and Artificial are truly described in the above Plot and Field Notes

William S Wallace
John D Lynch 3 D S C B

I Certify that I have examined the foregoing Plot and Field Notes and find them Correct and the Survey made according to Law Given under my hand in the Town of Bastrop March the 8th 1839

Bartlett Sims C S C B

Book E 9562

No 36

Variation 10° 30' East

Survey of Twenty Six Sections of Land for Jose Santa by Virtue of Certificate No 123 Issued by the Board of Land Commissioners for the County of Shelby to Jose Santos Silicate on the waters of the Colorado below the mouth of Sansabbe River Commencing on the S E Corner of Survey No 37 on a stone mound for the S E Corner of Survey No 36 thence down the River with its meandres as follows S 45 W 80 rds S 70 E 38 rds S 32 E 140 rds S 17 E 60 rds S 23 E 72 rds S 45 E 60 rds to a stone mound for the S E Corner of Survey No 36 thence N 10 W 72 rds to a stone for the S W Corner of Survey No 36 thence N 25 E 80 rds to a stone mound for the N W Corner of Survey No 36 thence E 9 80 rds to the place of Beginning Containing 10 Sections of Improved Land and Fifteen Sections of Pasture Land August 14th 1838

David Hutson
Joseph Manes
Chainmen

William J Wallace
John L Lynch
D S L B

We the above named Deputy Surveyors for the County of Bastrop do Solemnly declare that the above plot and survey was made since the Opening of the Land Office and according to Law and that the Bounds and Natural and Artificial and Trees described in the above plot and field notes

William J Wallace
Johnson Lynch
D S L B

I Certify that I have examined the above Plot and field Notes and find them Correct and the Survey made according to Law Given under my hand in the Town of Bastrop March the 8th 1839

Bartlett Sims C S L B

E 10 34

No 37

Variation 10° 30' East

Survey of Twenty Six Labores of Land for Joseph Row by virtue of a Certificate No 218 Issued by the Board of Land Commissioners for the County of Shelby to Joseph Row assignee of G. D. Lanford Situated on the west side of the Colorado River about 12 Miles below the Mouth of the San Saba River beginning at a Stone mound for the N E Corner of Survey No 37 Thence down the River with the Meanders as follows S 20 W 330 vrs S Thence S 46 E 200 vrs S 44 E 870 vrs S 20 W 720 vrs S 75 W 360 vrs S 57 W 390 vrs S 60 W 190 vrs S 80 E 90 vrs to a Stone Mound for the S E Corner of Survey No 37 Thence W 800 vrs to a Stone mound for the S W Corner of Survey No 37 Thence E 10 34 vrs to the place of beginning Containing Twenty Six Labores of Timbered Land and Seven Labores of Prairie Land August 13 1838

David Madson
Joseph Manning Chainmen

William S Wallace
John D Lynch
D S A B

We the above named Deputy Surveyors for the County of Bastrop do Solemnly declare that the above plot and field Notes was made since the Opening of the Land Office and according to Law and that the Boundarys Natural and Artificial are truly described in the above plot and field Notes

William S Wallace
John D Lynch
D S A B

I Certify that I have examined the foregoing Plot and field Notes and find them Correct and the Survey made according to Law Given under my hand in the Town of Bastrop March the 8th 1839

Bartlett Sims C S A B



Variation 10° 30 East

Survey for Eight and one third Patents of Land for Hiram Thompson by Virtue of a Certificate No 280 Issued by the Board of Land Commissioners for the County of St. Augustine to Hiram Thompson Situate as the West side of the Colerado River beginning at the S W Corner of Survey No 58 a Stone mound for the S E Corner of Survey No 57 thence N 3268 ms to a Stone mound for the S W Corner of Survey No 57 thence N 2550 ms to the S E Bound a ry Line of Survey No 8 a Stone mound for the N E Corner of Survey No 57 thence E 3268 ms to a Stone mound for the N E Corner of Survey No 57 thence S 2550 ms to the place of Beginning Containing 8 Patents of Imperial Land and 8/3 Patents of Pasture Land August the 18th 1838

David Watson
Joseph Mann
Chainmen

William I Wallace
John I Lynch
D S G B

We the above Named deputy Surveyors for the County of Bastrop do solemnly declare under the Oath of Office that the above Survey was made since the Opening of the Land Office and that the Boundaries Natural and Artificial are truly described in the above Plot and field Notes

William I Wallace
John I Lynch
D S G B

I Certify that I have examined the foregoing Plot and field Notes and find them Correct and the Survey made according to Law Given under my hand in the Town of Bastrop March the 8th 1839

Bartlett Sims C S G B

No 3365
No 33
3365

Variation 10° 30' East

Survey of Eight and One third Patrons of Land for Williams Fisher By virtue of a certificate No 174 Issued by the Board of Land Commissioners for the County of San Augustine to William Fisher Situate on the west side of the Colorado River beginning on the S W Corner of Survey No 52 a Stone Mound for the S E Corner of Survey No 53 thence N 3368 W 7/8 a Stone Mound for the S W Corner of Survey No 53 thence N 2550 W to a Stone Mound for the N E Corner of Survey No 53 thence E 3368 vrs to the N E Corner of Survey No 53 thence S 2550 vrs to the place of Beginning Containing 2 Patrons of Improved Land and Six and One third Patrons of Pasture Land August 21. 1838

David Hutson
Joseph Means } Chainers

Williams S Wallace
John P Tyner } D S L & S

We the above named deputy Surveyors for the County of Bastrop do Solemnly swear that the above Survey was made since the Opening of the Land Office and that the Boundaries and Corners Natural and Artificial are truly described in the above plot and field Notes

Williams S Wallace
John P Tyner } D S L & S

I Certify that I have examined the foregoing plot and field Notes who find them Correct and the Survey made according to Law Given under my hand in the Town of Bastrop March the 8th 1839

Bartlett Sims & Swift



Variation 10° 30' East

Surveyed Eight and One third Labours of Land for Isaac Campbell by virtue of a Certificate No 230 Issued by the Board of Land Commissioners for the County of St. Augustine & Situate Lying and being on the west Side of the Colorado River Commencing on the S W Corner of Survey No 47 A Stone Mound for the S E Corner of Survey No 52 thence N 306 Chs to a stone mound for the N E Corner of Survey No 52 thence W 385 Chs to a stone mound for the N W Corner of Survey No 52 thence S 326 Chs to a Corner intersecting the N W Corner of Survey No 42 a Stone Mound for the N E Corner of No 50 thence S 385 Chs to the place of beginning Containing 8 Labores of Timbered Land and five and one third Labores of Prairie Land August 2nd 1838

Joseph Mann
David Wilson Chainmen

William S Mallaw
John C Dyer } D S C B

We the above named asting Surveyors for the County of Bastrop do Solemnly declare that the above Survey was made since the Opening of the Land Office and that the Boundaries Natural and Artificial are truly recorded in the above plat and field Notes

William S Mallaw
John C Dyer } D S C B

I do certify that I have examined the above plat and field Notes and found them Correct and the Survey made according to Law Given under my hand in the Town of Bastrop March the 5th 1839

Barthe Sims C S C B



Variation 10° 30' East

Survey for Elizabeth Borsford administratrix of the Estate of Samuel Rigs a certificate of Twelve hundred & Sixty Acres of Land situate on the Pentenales Creek a Branch of the Colorado River on the west side being the quantity of Land to which he is entitled by virtue of Certificate No 1 Issued by the Board of Land Commissioners for the County of Austin dated the 11th day of Oct 1838 Beginning at the N W Corner of Survey No 43 from which a Post Oak 12 Inches diameter Bears S 30 E 6 Vrs distant & an 10 Inches diameter Burns N 10 W 6 Vrs distant thence N 5099 vrs to a stake for the N W Corner of survey No 44 from which a Pin Oak 10 Inches diameter Bears S 89 W 4 Vrs distant & a stake & Inches diameter Bears S 33 E 40 Vrs thence E 1349 vrs to a Cross Runs N E 20 degrs to a Bronch Runs S 5099 vrs to a stake for the N E Corner of survey No 44 from which is a Live Oak 10 Inches diameter Burns S 66 W 5 vrs & an 10 Inches in diameter Burns N 44 W 5 vrs distant thence S 3200 vrs to a Cross Runs E 5099 vrs to a stake intersecting the N E Corner of Survey No 43 from which is a Post Oak 12 Inches diameter Burns N 78 E 15 vrs & an 12 Inches in diameter Bears N 42 W 17 vrs thence W 5099 vrs with the N Boundary Line of survey No 43 to the place of Beginning Containing 1280 Acres of Timbered Land and 10 Labores of Prairie Land surveyed Sept the 25th 1838

I Samuel H Rid do solemnly declare under the Oath of my Office that this survey was made according to Law and that the Boundaries and Limits with the Marks Natural and Artificial are truly discribed in the foregoing Plat and field Notes and that the survey was made since the Opening of the Land Office March 7th 1838

James M Shaw
William Carruthers Chainmen

Samuel H Rid D S H C

I Certify that I have examined the foregoing Plat and field Notes and find them Correct and the Survey made according to Law Given under my hand in the Town of Bastrop March the 8th 1839

Bartlett Sims C S H C



Variation 16° 30' East

Survey of Twenty Six Labors of Land for David Holderman situated on Rumbolars Creek a Branch of the Colorado River being the quantity of Land to which he is entitled by virtue of Certificate No 279 Issued by the Board of Land Commissioners for the County of Satsuma to Charlton Thompson assignee of A McClendy and by him transfered to D A Scarborough and by him transfered to George W Lucas and from Transfered to David Holderman and dated the 6th day of March 1838 Beginning at the N W Corner of Survey No 102 from which is a Pin Oak 10 Inches diameter bears N 65 W 66 vrs a Pin Oak 10 Inches in diameter bears S 8 E 25 vrs Thence N 11 E 99 vrs to a crotd Runs N E 5 099 vrs to a stake for the N W Corner of Survey No 33 from which is a Pin Oak 8 Inches in diameter Bears S 8 W 15 vrs a Black Jack 10 Inches in diameter bears N 35 E 25 vrs thence E 5 099 vrs to a Stake for the N E Corner of Survey No 33 from which is a Post Oak 15 Inches in diameter Bears N 16 W 15 vrs a do 10 Inches in diameter Bears N 16 W 17 vrs Thence S 115 vrs to a crotd Runs N E 5 099 vrs to a Stake intersecting the N E Corner of Survey No 102 from which is a Red Oak 6 Inches in diameter bears N 56 E 27 vrs a do 14 Inches in diameter Bears S 28 E 25 vrs Thence N 5 099 vrs to with the N Boundary Line of Survey No 102 to the place of Beginning Containing Thirteen Labors of Pasture Land and thirteen Labors of Timbered Land Surveyed the 14th of August 1838

I Samuel H Reid as Solemnly declare under the Oath of my Office that this Survey was made since the 1st of August and according to Law and that the Boundarie and Corners that is natural and Artificial are truely as cited in the above Plat and field Notes this March the 9th 1839

James Mann
James O'Daniel Chainmen

Samuel H Reid D S M B

I Certify that I have examined the foregoing Plat and field Notes and find them Correct and the Survey made according to Law Given under my hand in the Town of Bastrop March the 11th 1839

Barthl Sims C S M B



Variation 11° 30' East

Survey for David Williamson of Eight and One third Labors of Land Situated on Simonals Creek a Branch of the Colorado River Being the Quantity of Land to which he is entitled by Virtue of Certificate N° 179 Issued by the Board of Land Commissioners for the County of Bastrop to David Williamson assignee of Wm Otts Dated the 1st day of February 1838 Beginning at the S.W. Corner of Survey N° 178 from which a Red Oak 8 Inches in diameter Bears S 1/4 E 2 vrs a Red Oak 6 Inches diameter bears S 87 E 40 vrs Thence N 2888 vrs to a Stake for the S.W. Corner of Survey N° 176 from which is a Red Oak 6 Inches in diameter bears N 80 E 50 vrs a Ash 8 Inches in diameter Bears S 10 W 36 vrs Thence at 2350 vrs to a Branch runs N E 2888 vrs to a Stake for the N.W. Corner of Survey N° 176 from which is a Live Oak 6 Inches in diameter bears S 30 E 8 vrs a Ash 6 Inches in diameter Bears N 78 W 80 vrs thence E 500 vrs to a Branch runs N E 2400 vrs to a Branch runs N E 2888 vrs to a Stake Intersecting the N.W. Corner of Survey N° 178 thence S 2888 vrs to a Branch runs N E 2888 vrs with the N. Boundary Line of Survey N° 178 to the place of Beginning Containing 8 Labors of Prairie Land and 1/3 Labors of Timber Land

I Samuel McReid and John D. Lynch as Solemnly by oaths and on the Oath of our Office that this Survey was made according to Law and that the Boundaries and Courses Notes and Artificial and truely described in the foregoing plat and said Notes and that the Survey was made Since the Opening of the Land Office the 7th of March 1839

Samuel McReid
John D. Lynch

Campbell Shaffer
William Cabruthers
Chainers

I Certify that I have examined the foregoing plat and field Notes and find them Correct and the Survey made according to Law Given under my hand in the Town of Bastrop March the 11th 1839

Bartlett Sims C.S.C.B.



Variation 11° 30' East

Survey for Charles S Williams of Eight and one third Labors of Land Situated on Pendernales Creek a Branch of the Colorado River lying the quantity of Land to which he is entitled by Virtue of Certificate No 25 Issued by the Board of Land Commissioners for the County of San Augustine Washington the Charles S Williams assignee the 12th day of January 1838 Beginning at the S W Corner of Survey No 174 from which is a Post Oak 18 Inches in diameter Bears S 88 W 17 vrs a Black Jack 12 Inches in diameter Bears S 34 E 8 vrs thence N 2888 vrs to a Stake for the S W Corner of 172 from which is a Live Oak 12 Inches in diameter Bears N 67 W 3 vrs & Jack in diameter Bears N 25 W 10 vrs thence N 2888 vrs to a Stake for the S E Corner of Survey No 172 from which is a Post Oak 6 Inches in diameter Bears S 45 W 15 vrs a Black Jack 6 Inches in diameter Bears N 47 E 30 vrs thence E 867 vrs to a Branch Runs N E 647 vrs a Branch Runs at E 2888 vrs to a Stake intersecting the N W Corner of Survey No 170 from which is a Post Oak 12 Inches in diameter Bears N 78 E 24 vrs a Black Jack 12 Inches in diameter Bears N 25 W 30 vrs thence S 2888 vrs to the N Boundary Line of Survey No 175 to the place of Beginning. Containing 4 Labors of Timbered Land and 4⅓ Labors of Pasture Land

I Samuel M Reid and John D Lynch do Solemnly declare under the Oath of our Office that this Survey was made according to Law and the Boundaries and Limits with the Marks Natural and Artificial and Reputed as recited in the foregoing plat and field Notes and the Survey made since the Opening of the Land Office this March the 7th 1839

Campbell Taylor
M Carruthers } Chainmen

Samuel M Reid
John D Lynch } D S L & B

I Certify that I have examined the foregoing plat and field Notes and find them Correct and the Survey made according to Law Given under my hand in the Town of Bastrop March the 13 1839

Bartlett Sims D S L & B



Variation N° 30 East

Survey of Twenty Six Sections of Land for the Heirs of Gordon & Simmons Situated on the East side of the Colorado River Milam district Bastrop it being part of the Land to which they are entitled by Virtue of Certificate N° 181 Issued by the Board of Land Commissioners for the County of Bastrop for One League and One Labor of Land Beginning at the S E Corner of a Red Land Survey for John Walters known as half League N° 97 thence running S 60 E 1920 vrs to a small Post Oak for a Corner from which is a Post Oak 15 Inches Diameter Bears S 61 E 8 vrs Dist and a Do 10 Inches in diameter Bears N 70 W 10 vrs distant Thence N 30 E 1750 vrs to a Stone Corner from which an Elm 8 Inches diameter Bears N 30 W 4 vrs distant Thence N 60 W 1920 vrs to the N W Corner of League N° 99 Thence N 30 E 5 Varas to a Corner made of Stone from which a Cedar 8 Inches in diameter Bears S 20 W 17 vrs Thence N 60 W 5 & 2/3 vrs to a Stake on Mill Creek from which an Ash tree 8 Inches diameter bears N 20 W 5 vrs dist Thence N 30 W 3000 vrs to a Corner to a Corner on a Post Oak from which is a Large forked Post Oak Bears N 30 W 30 vrs Thence N 60 E 1907 vrs intersecting the N W Line of Walters half League forming a Stone Corner Thence N 30 E 1738 vrs to the Corner of Beginning Containing 15 Labors of Timpral Land and One Labor of Pasture Land This 1st day of June 1838

Wayman Bells
Norman Woods Chainmen

Thos H Mays D S & C B

I do solemnly swear that the within Survey was made since the Opening of the Land Office and accord[illegible] to Law August 1838

Thos H Mays D S & C B

I Certify the foregoing plot and field Notes have been examined by me and found Correct and the Survey made according to Law

Given under my hand in the Town of Bastrop March the 1st A.D. 1839

Bartlett Simms Co[illegible] C B



Variation 14° 30' East

Survey of Abbot McKay of Twenty five Labors of Land by virtue of Certificate No 64 Issued by the Board of Land Commissioners for the County of Matagorda Situated on the East Branch of the Colorado River and Bounded and thus. by the San Antonio Road

Beginning on the S E Corner of Survey No 4 made for James S Montgomery thence with the meanders of the San Antonio Road S 60 W 1500 vrs S 16 W 1600 vrs to the S E Corner of Survey No 6 made for Wm Bissett thence S 45 W 9000 vrs at 8 Posts in a mound for the N W Corner of Survey No 5 thence S 45 E 35000 vrs Intersecting the N W Boundary of Survey No 1 made for Isaac Bitter whence pd a Post in a Mound for the N E Corner of Survey No 5 thence S 45 E 10920 vrs to the place of Beginning Containing Seventy Seven Labors of Timbered Land and Eighteen Labors of Prairie Land

Joseph Mann
Charles Sapp
Witnesses

John L Lynch D S C B

I John L Lynch do solemnly declare under the Oath of my Office that the above Survey was made Since the Opening of the Land office and in Conformity with the Law and that the marks Natural and Artificial are truely described in the above plot and field Notes March the 20th 1839

John L Lynch D S C B

I Certify that I have examined the above plot and field Notes and find them Correct and the Survey made according to Law Given under my hand in the Town of Bastrop March the 25th 1839

Bartlett Sims C S C B

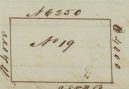

Variation 10° 30' East

Plot of a League of Land Surveyed for Samuel Fuller Situate on the Rio Blanco Branch of the San Marcos by virtue of Certificate № 166 Issued to E. N. Wright by the Board of Land Commissioners for the County of Brazoria for One Third of a League of Land and by virtue of Certificat № 166 for One third League of Land Issued to Charles F. Wright by the Board of Land Commissioners for the County of Brazoria and by him transferred to Said Fuller and by virtue of Certificat № 193 Granted to Frederick A Sawyer purchaser of the land Rights of George W Cummins Issued by the Board of Land Commissioners for the County of Brazoria for One third League and by him transferred to Said Fuller Containing 5 Labors of Timbered Land and Twenty Sixteens of Pasture Land Reference to the General Land Office for the field Notes of League № 19 Rio Blanco

I Certify that the above survey was made before the Closing of the Land office by Consultation and the Survey Correct and made according to Law

Given under my hand in Matagorda

of Bastrop March 7th 27th 1839

Barthl Sims C S B C



Survey of one Lot of Land for Isaac M Burton by Virtue of Certificate No 1093 Issued to M T Crafford by the Board of Land Commissioners for the County of Scott and assigned and by him Transferred to I M Burton Situated on the Bounty Land for No 1 of Little River Beginning at the S E Corner of Survey No 1 Owned by James Crawford Thence N W E with the E boundary Line of Crawfords Survey to the N E Corner where set a Post in a mound for the N W Corner of Survey No 1 Thence S W N 160 rods to the Boundary Line of Little River 10 rods to the Post for the S W Corner of Survey No 1 Thence N E 160 rods to the place of Beginning Containing 160 Acres of Confirmed Land and Ten Acres of Fractional Land March the 27th 1839

I Certify that the above survey was made according to the above Field notes and that the Survey was made previous to the Closing of the Land Office by the Present Chief Clerk under my hand in the Town of Bastrop this 27th of March 1839

Bartlett Sims & Sleight

For Proof
Isaac Burton
James Crawford
Willis Avery
William Henderson
Aquilla Fitton
James Burleson
Thomas Rogers



Variation 10° 30' East

Survey of one Patent of Land for Isaac M Burton by Virtue of Certificate No 900 Issued to Wm A Bradshaw By the Board of Land Commissioners for the County of Saint Augustine and by him transfered to Isaac M Burton Situate On the Waters of Onion Creek and Rio Blanco Reference to the General Land Office for the said States of League No 33 Onion Creek Containing Seven Tenths of Tenpenal Land and 28 Patents of Pasture Land

I Certify that the above Survey was made previous to the Closing of the Land Office by the Constellation and the Survey made according to Law Given under my hand in the County of Harris this 27th of March 1839

Bartlett Sims C S C H Co



Variation 10° 30' East

Survey for I M Burton of Twenty five Patents of Land it being part of the quantity of Land to which he is entitled by Virtue of Certificate 900 Granted to Alexander McNally by the Board of Land Commissioners for the County of Saint Augustine and by him transfered to Isaac M. Burton

Reference to the General Land Office for the State of States of League No 13 Situated on the Rio Blanco Seven Patents being Tenpenal Land and Eighteen Patents of Pasture Land

I certify that the foregoing Survey was made previous to the closing of the Land office by the Constellation and according to Law 3 day of September A D 1839

Bartlett Sims C S C H Co

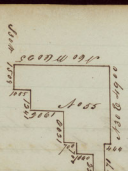

Variation 10° 30' East

Survey № 55 of Twenty Six Labores of Land for Isaac N. Burton Assignee of James Carson Situate on the East Side of the Colorado River on the waters of Walnut Creek thirty five miles above Bastrop it being the quantity of Land to which he is entitled by Virtue of Certificate № 1038 Issued by the Board of Land Commissioners for the County of San Augustine beginning at the S.W. Corner of a League of Land Granted to James Burton as a Colonist as a stake and mound in the Prairie thence S 60 E 444 vrs with the Bank Line of League of Burtons to a stake and mound forming the S.E. Corner of Survey № 55 thence N 30 E 640 vrs intersecting the N. Line of League № 50 at a stake and mound forming the 3rd Corner of said survey thence N 60 W 660 vrs with the N. Line of Survey № 50 to Eastern Corner in the Prairie forming the 4th Corner of said Survey thence S 30 W 408 vrs intersecting at third League № 31 on the Bank of Walnut Creek at a stake forming the 5th Corner of said survey thence S 60 E 1055 vrs with the Line of said third League № 31 to the S.E. Corner of the same at a stake from which a Hackberry bears N 39 W 30 vrs distant and a Mile Chinn tree Bears N 82 W 8 vrs distant & forming the 6th Corner thence S 30 W 1241 vrs with the Line of third League № 31 to a stake at the S.W. Corner of said Survey from which a Hackberry bears N 45 E 20 vrs distant and a Dite bears S 85 E 45 vrs distant thence S 60 E 266 vrs with the Line of third League № 31 to a stake forming the 8th Corner of said survey at a stake on the East Bank of Walnut Creek from which a Black Walnut bears N 4 E 35 vrs distant and a Post oak Marked X Bears N 41 W 20 vrs dist thence S 30 W 240 vrs with the Line of third League № 31 intersecting ½ League № 30 on the East Bank of Walnut Creek forming the 9th Corner of said Survey thence S 60 E 700 vrs with the Line of ½ League № 30 at a stone mound in the Prairie forming the 10th Corner of said survey thence S 30 W 700 vrs with the Line of ½ № 30 to a Stone mound on the East Bank of Walnut Creek the 11th Corner thence S 60 E with the Line of ½ № 30 1050 vrs to a stake and mark a Mound forming the 12th Corner of said Survey thence S 30 W 2210 vrs with the Line of said ½ League № 30 at a stake on the E. Bank of Walnut Creek intersecting the N. Boundary Line of a League of Land Granted to J. D. Saunders from which a Pecan Burns N 36 W 4 vrs and an Elm Burns N 88 W forming the 13th Corner of said survey thence S 60 E 1755 vrs with the Line of Saunders League to the S.E. Corner of the same intersecting the N. Line of a League Granted to James Burton thence S 30 E 2771 vrs with the Line of Burtons League to the Corner of Beginning Containing 15 Labores of Irrigated Land and 18 Labores of Pasture Land & vrs 10th Feb 1838

Thomas H. Mays D. S. C. B.
Thomas H. Mays
Chainers

I Thomas H. Mays acting Deputy for the County of Bastrop do solemnly swear and on the oath of my Office that the foregoing Survey was made since the Opening of the Land Office and according to Law

Thomas H. Mays D. S. C. B.

I Certify that I have examined the foregoing Plat and Field Notes and find them Correct and the Survey made according to Law

Given under my hand in the Town of Bastrop March the 29th 1839

Bartlett Sims C. S. C. B.

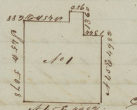

Survey for Samuel Hopes assignee of John S Manton and by him transferred to David B Scarborough for one League and Labor of Land Situated on the waters of Brazos River a Branch of the Colorado River it being the quantity of Land to which he is entitled by virtue of a Certificate No 2268 Issued by the board of Land Commissioners for the County of Galveston Commencing at the S E Corner of Survey No 16 for 1280 Acres Set a Stake and Mound in the Prairie thence N 45 W with the S W boundary line of Survey 1340 vrs to the S W Corner of said Survey set a Stake from which a live Oak 10 Inches in diameter Marked X bears N 75 E 50 vrs a Bur Oak 8 Inches diameter Marked X bears N 70 E 30 vrs thence N 45 E with the N W Boundary line of said Survey 1360 vrs to the S E Corner of Labor No 1 Set a Stake from which a Pecan 10 Inches in diameter Marked X bears N 40 W 12 vrs thence N 45 W with the S W boundary Line of said Labor at 320 vrs a Branch 8 W. E. and 950 vrs a Stake and S W Corner of said Labor from which a Live Oak 12 Inches Diameter Marked X bears N 25 E 25 vrs thence N 45 E with the S E Boundary Line of Survey No 12 547 vrs to the S E Corner of said Survey set a stake from which a Pecan 6 Inches and Oak 8 Inches in diameter Marked X bears N 35 E 20 vrs thence N 45 W with the S W Boundary Line of Survey No 13 to the S W Corner of said No 13 2688 vrs set a stake for the N W Corner from which a mesquite 12 Inches in diameter N 40 E 35 vrs thence N 45 W 5078 vrs for the N W Corner a rock mound in prairie thence N 45 E 4980 vrs for the N E Corner a rock mound in Prairie thence S 45 E 4360 vrs to the place of Beginning Containing 1 Leagues of arable Land and 1 Labor of Pasture Land Bastrop January 1st 1839

William A Jones D S L & S

I William A Jones do solemnly declare under the Oath of my Office that the above Survey was made according to Law and that the Courses Boundaries and Marks Natural and Artificial are truly described in the above plot and field Notes and that the Survey was made since the Opening of the Land Office Bastrop June 5th 1839

William A Jones D S L & S

Hezekiah Smith
M A Bingham Chainmen

I certify that I have examined the above plot and field Notes and find them Correct and the Survey made according to Law Given under my hand in the Town of Bastrop this 20th of April 1839

Bartlett Sims Ass't L & S

Variation 10° 30' East

Survey for W. D. Wiggins assignee of James Baird and by him Sold to Henry Cockerell of the Republic of Texas Situate on the Waters of Brazos River a Branch of the Colorado River Commencing at a N.W. Corner of Survey No 12 a Stake from which a Post Oak 24 Inches D. Mkd × B. Set 0 Vrs Thence S 45 E with S.W. Boundary Line of aforesaid Survey at 200 vrs a Branched Beech set & at 950 vrs Set a Stake for N.E. Corner from which a Post Oak 16 Inches D. Mkd Burns N 25 E 8 vrs a Post Oak 12 Inches in D. Mkd Burns S 10 W 12 vrs Thence S 45 W with S.W. boundary Line of Survey No 10 1050 vrs to a Stake for S.E. Corner from which a Post Oak 8 Inches D. Marked × burns S 10 W 12 vrs Thence S 45 W with S.W. Boundary Line of Survey No 10 1050 vrs to a Stake for S.E. Corner from which a Post Oak 12 Inches in diameter Marked × Burns N 40 W 12 vrs a Post Oak 10 Inches Diameter Mkd × B.t 75 E 4 vrs Thence N 45 W 630 vrs a Branched Beech set & and 950 vrs Set a Stake for S.W. Corner from which a Live Oak 10 Inches Diameter Mkd B. S. N 25 W 25 vrs a Post Oak 20 Inches in diameter Burns N 80 W 10 vrs Thence N 45 E with S.E. Boundary Line of Survey No 12 1050 vrs to the place of Beginning Containing One League of Arable Land

I William A. Fores do Solemnly declare and on the Oath of my Office that the above Survey was made as according to Law and that the Limits Boundaries and Marks Natural and Artificial are truely described in the above Plat and field Notes and that the Survey was made since the Opening of the Land Office Bastrop May 27th 1839

William A. Fores D.S.L.C.B.

Hezekiah H. Smith
H. A. Brigham Chainmen

I Certify that I have examined the accompanying field notes and find them Correct and the Survey made according to Law Given under my hand in the Town of Bastrop this 20th of April 1839

Bastrop Texas C.S.L.C.B.

Variation 9°45' East

Note of Texas
County of Nueces

Field notes of a survey of 640 acres of land or 3,611,000 Sqd vrs of land made for Wm C. Ikler it being part of the land to which he is entitled by virtue of Certificate No 18 issued by the board of Land Commissioners for Nueces County for 4/5 Leagues. This survey is No 274 in Lic. No 9. Situated on the North side of the Colorado river about 50 miles N.W. from the old San Saba Mission and on Davies Creek. Beginning at the N.E. Corner of survey No 275 a Stake from which a mesquit 12in diam brs. N 35° E 57. vrs. a Live Oak 8 Cors. South 1900 vrs. W. 8 vrs. Thence North with the West line of survey No 267 1700 vrs. to W. N.W. corner of sd survey. a Stake from which a mesquit 10in diam brs. N. E. 4 W. 60 vrs. an other 10in diam brs. N. 15° W. 137 vrs. Thence West with the South line of survey No 273 1050 vrs a Live Oak Corner South 1900 vrs S.W. corner of survey No 273

Vacation 16° 30' East

Survey for Samuel Fuller purchaser of Certificate No 1621 of Land Scrip issued to Jno Grayson Assignee of Jno Grayson of One League of Land situated on Simmonds Creek a Branch of the Colorado River being the quantity of Land to which he is entitled by virtue of Certificate No 1621 issued by the Board of Land Commissioners for the County of Brazoria for One League and Labor dated 25th day of January 1838 Beginning at the N E Corner of Survey No 233 from which is a Black Jack 24 Inches diameter Bears N 13 E 50 Vrs a Pec. Oak 24 Inches diameter Bears N 76 W 65 Vrs thence W 1000 Vrs to a Stone mound for the S W Corner of Survey No 231 thence N 1000 Vrs to a Post and Mound for the N W Corner of Survey No 231 thence E 1000 Vrs to a Stake for the S E Corner of Survey No 231 from which is a Post Oak 12 Inches diameter Bears N 13 W 12 Vrs a Gate 12 Inches diameter bears N 56 W 13 Vrs thence South to the place of Beginning Containing One half of a Labor of Timbered Land and One half Labor Pasture Land Surveyed June 1838

We John D Groce & Samuel H Reid do Solemnly declare under the Oath of Our Office that the foregoing Survey was made since the Opening of the Land Office and according to Law and that the boundaries and Limits with the Marks Natural and artificial are truly as noted in the above plat and field notes this 4th day of April 1839

Thos Westwood
A McCommon

John D Groce
Saml H Reid

Recd $16 13

I Certify that I have examined the above plat and field Notes and find them Correct and the Survey made according to Law Given under my hand at the Town of Bastrop this 20th of April A D 1839

" " Bartlett Sims & Stat

a Stake from which a mesquit 6 in diam bears N 40 W 35 Vrs an other 2 in diam bears N 55 E 30 Vrs thence South Crossing a Creek Course S 0 E 1000 Vrs a Stake from which a mesquit 8 in diam bears N 25 E 20 Vrs an other 2 in diam bears S 80 W 15 Vrs thence East 470 Vrs Creek Course South 1000 Vrs to the beginning

Surveyed July 20th 1838 Bearings marked Z

Wm Short Z Chainers Z

James P Hudson deputy surveyor do Simmons Z

I hereby Certify that the foregoing Survey was made according to Law and that the limits boundaries and Corners with the marks natural and artificial are truly as noted in the foregoing plat and field notes James P Hudson deputy Sur Brazoria

I James R Pace district surveyor for Travis do hereby Certify that I have examined the foregoing plat and field notes and find the Correct Austin July 16th 1839

James R Pace
Dist Sur Ta Dss



Variation 10° 30' East

Survey for John Pridmore and heirs of Conrad Vanderen Dr 3 of the Patent of Land Claims and Commissioners Court a Board of Claims Sitting by the quantity of Land to which he is entitled by virtue of Certificate No 190 issued by the Board of Land Commissioners for the County of Mercer for the League and Labor dated the 4th day of February 1838 Beginning at the S E Corner of Survey No 224 from which is a Stone Oak 12 Inches in diameter Bears N 56 E 12 vrs a Gum 12 Inches diameter bears S 38 E 12 vrs thence with the E Boundary Line of Survey No 224 1000 vrs to a stone for the N W Corner of Survey No 223 from which is a Live Oak 10 Inches in diameter bears N 38 E 10 vrs a Gum 10 Inches in diameter Bears S 12 E 10 vrs thence E 1000 vrs to a stone mound for the N E Corner of Survey No 225 thence S 1000 vrs to a Stake for the S E Corner of 225 from which is a Live Oak 14 Inches in diameter bears N 67 E 30 vrs a Gum 20 Inches in diameter Bears N 21 W 34 vrs thence W 1000 vrs to the place of Beginning Containing One League of Timbered Land according to Law Dec 1838

We John D Lynch and Samuel McReid do solemnly swear under the Oath of our Office that the foregoing Survey was made according to Law and that the Boundaries and Limits with the Marks Natural and Artificial are truly described in the above plat and field notes and the Survey made according to Law and since the Opening of the Land Office the 18th of April 1839

James Henderson
A McCammon

John D Lynch
Samuel McReid

Sworn to

I Certify that I have examined the above plat and field notes and find the Courses and the Survey made according to Law Given under my hand in the Town of Bastrop this 20th of April A D 1839

Bartlett Sims Ch S M C



Plot of a League of Land Surveyed for Samuel Lon
Cary being a part of the Land to which he is entitled by Virtue of Certificate
No 867 issued by the Board of Land Commissioners for the County of
San Augustine for One League and Labor of Land Reference to the Gene
al Land Office for the field Notes of League No 33 Situated On Amim Creek
Not of the Colorado River Seven Labores of Timpseal Land and Eighty
Labors of Pasture Land

I Certify that the foregoing Survey was made pre
vious to the Closing of the Land Office by the Constitution and the
Survey made according to Law Given under my hand at the Town of
Bastrop this 25th of April 1839

Barthl Sims C S L & B



Plot of a League of Land Surveyed for Stephen Bonnet
it being part of the Land to which he is entitled by Virtue of Certificate No 69
issued by the Board of Land Commissioners for the County of Houston for One
League and Labor Situated On Carrys Creek and Simmons Creek on
the North of the Guadalupe River

Reference to the General Land Office for
the field Notes of League No 8 Guadalupe Surveys Seven Labors of
Timperal Land and Eighteen of Pasture Land

I Certify that the above Leagues of
Land was surveyed previous to the Closing of the Land Office by the Constitu
tion and the survey made according to Law Given under my hand at
the Town of Bastrop this 25th of April 1839

Barthl Sims C S L & B



Variation 10° 30 East

Survey for James Burden & Josiah Call of 1 Tenth of 10 Labors of Land Situated on the waters of Duck a Branch of the Colora do River being the Quantity of Land to which they are entitled by virtue of Certificate No 493 Issued by the Board of Land Commissioners for the County of San Augustine to Robert Leish assignee of James E. McKinney and by him transfered to James Burden and by him the said Burden trans fers One half of the same to Josiah Call dated the 23 of March A.D. 1838 Beginning at the S.W. Corner of Survey No 6 from which is a Live Oak 12 Inches in diameter Bears N 73 W 80 vrs a elm 10 Inches in diameter Bears N 44 E 19 vrs Rhines N 3 E 80 vrs to a Branch Runs S E 5099 vrs to a Stake for the S.W. Corner of Survey No 7 from which is a Live Oak 16 Inches in diameter Bears S E W 16 vrs a elm Brans N E W 15 vrs 10 Inches in diameter Rhines N 5099 vrs to a Stake for the N.W. Corner of Sur vey No 7 from which is a Live Oak 6 Inches in diameter Bears N 50 E 53 vrs a elm 7 Inches in diameter Bears N 16 E 39 vrs Rhines E 5099 vrs intersecting the N.W. Corner of Survey No 6 Rhines South with the West Boundary Line of Survey No 6. 1160 vrs to a Corner Runs E 5099 vrs to the place of Beginning Containing 10 Labors of Temperal Land and 10 Labors of Pasture Land April 25th 1839

Samuel H. Reid as Surveyor duly sworn under the Oath of my Office that the Survey was made according to Law and that the Boundaries and Points together with the marks Natural and artificial are truely described in the above plot and field Notes and the Survey made since the Opening of the Land Office April 25th 1839

Samuel H. Reid D.S.L.B.

Wm Moore
Wm Carruthers } Chainers

I Certify that I have examined the within plot and field Notes and and find them Correct and the Survey made according to Law Given under my hand in the Town of Boston this 27th of April 1839

Bartlett Sims C.S.L.B.



Variation 10° 30' East

Survey for Samuel McLeod 1/8 of Eight and One third Tatoms of Land situated on Ferdinando Creek a Branch of the Colorado River being the quantity of Land to which he is intitled by Virtue of Certificate No 167 issued by the Board of Land Commissioners for the County of Harris bearing date the 1st December 1838 Beginning at the N E Corner of Survey No 179 from which is a Live Oak 12 Inches diameter Bears N 78 W 80 vrs a Mulberry 10 Inches in diameter bears N 44 E 19 vrs Thence E 3000 vrs to a Stake in Prairie S E 3100 vrs to a Stake for the N E Corner of Survey No 180 from which is a Live Oak 14 Inches diameter Bears N 3 E 15 vrs Thence S 2777 vrs to a Stake for the S E Corner of Survey No 180 from which is a Post Oak 10 Inches diameter bears N 87 W 18 vrs Thence W 3100 vrs to a Stake intersecting the E Boundary Line of Survey No 179 from which is a Post Oak 10 Inches diameter bears S 89 E 8 vrs a Mulberry 12 Inches in diameter bears S 46 W 3 vrs Thence N 2777 vrs with the E Boundary Line of Survey No 179 to the place of Beginning Containing 3 Labors of Timbered Land and 5/3 Labors of Prairie Land April 20th 1839

We John D Lynch & Samuel McLeod do Solemnly swear under the Oath of our Office that this Survey was made according to Law and that the Boundaries and Limits with the Marks Natural and Artificial are truly inserted in the above plot and field Notes and the Survey made according to Law & since the Opening of the Land Office This 20th of April 1839

Campbell Taylor } Chainers — John D Lynch
Wm Mansfield } Chainers — Saml McLeod D S L B

I Certify that I have examined the within plot and field Notes and find them Correct and the survey made according to Law Given under my hand in the Town of Bastrop this 27th April 1839

Bastrop Texas April 13

No 2888
No 167
3336 Acres

Variation 10°30' East

Survey for Jno S Campbell of Eight and one third Labors of Land situate on Guadalupe Creek a Branch of the Colorado River being the quantity of Land to which he is entitled by virtue of Certificate No 1 issued by the Board of Land Commissioners for the County of Bastrop dated the 31st of March 1839 Beginning at the S W Corner of Survey No 172 from which is a Live Oak 10 Inches diameter bears N 69 W 78 Vrs a Cedar 8 Inches in diameter bears N 25 W 35 Vrs Thence N 2888 to a Stake for the S W Corner of Survey No 167 from which is a Red Oak 8 Inches in diameter Bears N 83 W 20 Vrs a Cherry Tree 6 Inches in diameter bears N 14 W 20 Vrs Thence E 2888 vrs to a Stake for the N W Corner of Survey No 167 from which is a Beech Oak 16 Inches in diameter Bears S 69 E 116 Vrs Thence S 1300 vrs to a Branch Cross N E 288 vrs to a Stake intersecting the N W Corner of survey No 173 Thence South the W Boundary Line of Survey No 172 2888 vrs to the place of Beginning Containing 8 Labors of Stockraised Land and five and One third Labors of Pasture Land

We Samuel H Rice and John I Bennett do Solemnly swear under the Oath of our Office that the above Survey was made according to Law and the Boundaries and Limits with the marks Natural and artificial are truely described in the above plot and field Notes and the survey made according to Law and since the Opening of the Land Office May 3. 1839

Campbell Taylor
William Cocharters Chainmen

John I Bennett
Samuel H Rice } D S L B

I Certify that I have examined the above plot and field Notes and find them Correct and the Survey made according to Law Given under my hand in the Town of Bastrop this 4th May 1839

Bartlett Simms C S L B

No. 3

Variation 11° 30' East

Survey for Samuel Franklin administrator of the estate of Robert Sims of eight and one third Labors of Land Situated on the Sandantis Creek a Branch of the Colorado River by virtue of Certificate No 259 Issued by the Board of Land Commissioners for the County of Austin Beginning at the N W Corner or upper Corner of Survey No 2 South side of the Sandantis Thence S 50 W 200 Vrs Thence S 85 W 100 Vrs Thence S 30 W 100 Vrs Thence S 33 W 500 Vrs to a Stake from which an Elm 24 Inches in diameter Bears N 24 W 8 Vrs distant a Cotton 30 Inches in diameter Bears N 24 E 4 Vrs Thence to a Stake from which a Black Jack 8 Inches in diameter Bears S 11 W 180 Vrs East Thence E 1164 Vrs to a Stake from which a Pin Oak 4 Inches diameter bears S 9 Vrs Thence to the place of beginning from which an Elm 10 Inches diameter Bears N 30 W 34 Vrs distant a Pin Oak 8 Inches in diameter bears S 40 W 42 Vrs distant Containing three Labors of Timpsical or arable Land and six and one third Labors of Pasture Land

I Henry M Comathers do Solemnly declare under the oath my Office That the above survey was made according to Law and that the Boundarys and limits with the marks Natural and artificial and truly described in the above plat and field Notes and that the survey was made according to Law and in the Opening of the Land Office Bastrop Sept 10th 1838

Henry M Comathers D S L & S

I Certify that I have examined the above Plat and field Notes and find them Correct and the Survey made according to Law Given under my hand in the Town of Bastrop this 8th of April 1839

Bartlett Sims D S L & S



Variation N° 30° East.

6035 P

Survey for Thomas H. Stiff for the Heirs of Edward Hinston deceased of Tenth Six Leagues of Land Situated and Bordering on the Creek a Branch of Colorado River being the quantity of Land to which he is entitled by Virtue of Certificate No 275 issued by the Board of Land Commissioners for the County of Brazoria dated the 2nd of February 1838

Beginning at the S W Corner of Survey No 34 from which a Live Oak 6 Inches diameter Bears S 41 E 21 Vrs a Gum 8 Inches diameter bears N 41 W 4 Vrs and thence N 332 Vrs to a Branch bears S 5699 Vrs to a Stake for the S W Corner of Survey No 36 from which is a Post Oak 7 Inches diameter Bears N 41 W 4 Vrs a Gum 8 Inches diameter Bears N 21 W 21 Vrs thence N 2350 Vrs to a Branch bears S E 5699 Vrs to a Stake and mound for the N W Corner of Survey No 36 thence E 2350 Vrs to a Branch bears N E 5699 Vrs to a Stake intersecting the N W Corner of Survey No 36 from which is a Live Oak 9 Inches diameter Bears S 45 W 8 Vrs a Gum 8 Inches and diameter Bears S 32 E 20 Vrs thence South with the W Boundary Line of Survey No 34 a Branch bears S E 5699 Vrs to a Spring bears S E 5699 Vrs to the place of Beginning Containing Ten Leagues of Empresario Land and Sixteen Labores of Pasture Land Surveyed August 28th 1838

I Samuel M Reid do Solemnly declare under the Oath of my Office that the above survey was made according to Law and the Boundaries and Limits and marks and Natural and Artificial are truly described in the above plat and field Notes May 8th 1839

James Maner
James R Pace

Samuel M Reid D S L & S

I Certify that I have examined the within Plat and field Notes and fine them Correct and the Survey Made according to Law Given under my hand in the Town of Bastrop this 8th May 1839

Bastrop James Hall Clk



Variation 10° 30' East

Survey No 10 for Thomas Jr Roy and by him transfered to Thomas Kenney of Grants & Patents of Land Bounded the grantee of Land to which this is written by virtue of a Certificate No 1065 Issued by the Board of Land Commissioners for the County of Lincoln August 3rd 1826 on the East side of the Colorado River Beginning on the S W Corner of Survey No 13 thence with the Meridian of the River N 0 0 W 30.00 to a Black Oak Corner pos mks N 50 W 7.50 mks S 50 W 3.24 mks to the mouth of Mountain Creek N 50 W 7.00 mks N 50 W 10.00 mks at 7.00 W 80 mks set a stake from which a Willow marked X Bears S 50 E a Cotton Wood Bears N 50 W 0.25 and Post thence N 30 E 11.00 mks to a stake marked thence N 60 E 200.00 mks intersecting the N Boundary Line of Survey No 13 thence S 30 W 71.03 mks to the place of Beginning Containing 712 Solares of Arable Land and 10 Solares of Pasture Land this 29th of April 1839

Samuel Canfield
W H Spikes } Witnesses

John Henry D S C B

I John Henry Deputy Surveyor for the County of Bexar duly sworn do solemnly swear that on the 29th of my office that the above survey was made since the opening of the Land Office and according to Law this 29th of April 1839

John Henry D S C B

I Certify that I have examined the foregoing Survey and find it Correct and the Fees made as endorsed Thereon under my hand in the Town of Bastrop this 13th of May 1839

Bartlett Sims Ass Ch B

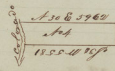

Variation 10° 30' East

Survey for Isaac Graham of Eight and one third Labores of Land lying the Quantity to which he is entitled by virtue of Certificate No 8 Issued by the Board of Land Commissioners of Bastrop situated on the East side of the Colorado River beginning on the N W Corner of No 3 thence with the meanders of the River N 77 W 1070 vrs N 64 W 306 vrs to a stake from which a Hackberry Marked X Beams N 46 E 22 vrs and a cattle Beams N 32 W 40 vrs dist thence N 30 E 962 vrs to a stake and mound thence N 60 E 1110 vrs to a stake and mound thence N 25 W 554 vrs to the place of beginning Containing 5 Labores of arable Land and 2/3 Labores of Pasture Land this 26th of April 1839

Samuel Rumfield
W H Jefferson
Chainers

John Harvey D S L & B

I John Harvey D S L & B do solemnly swear that the above survey was made since the opening of the Land Office and agreeable to Law this 26th of April 1839

John Harvey D S L & B

I Certify that I have examined the above survey and find it Correct and the Same made according to Law this 13th of may 1839

Bartlett Simms C S L & B



Variation 10° 30' East

Survey of Grants by Salvors of Land for William Hines Situated in the County of Bastrop on the East side of the Colorado about seventy miles North of Bastrop and known as survey No 53 it being the quantity of Land to which he is entitled by virtue of Certificate No 105 Issued by the Board of Land Commissioners for the County of Salvors for One League and Labor Beginning at the S E Corner of Alexanders League on the West Line of James Standifords League and a Stake and Mound thence running N 30 W 5 60/100 ms along the Line of James Standifords and Mrs Standifords Survey to a Stake and Mound on the West Line of Jonathan Burchams 1/4 League forming the S E Corner of survey No 53 thence N 60 W 4 60/100 ms through Prairie to a stake and Mound forming S W Corner of survey thence S 30 W 5 60/100 ms to the N W Corner of Alexanders League thence S 60 E 4 60/100 ms along the North Line of Alexanders League to the place of Beginning Containing in said survey 1 Sq Mile Labors of Timbered Land and Eleven Labors of Prairie Land March 16th 1839

Thos H Mays D S L & S

Silvanus Sims
Thomas Eldridge

I do solemnly swear by virtue of the Oath of my Office that the within & foregoing Survey was made Since the Beginning of the Land Office and according to Law

Thos H Mays D S L & S

I Certify that I have examined the above Plat and field notes and find them Correct and the Survey made according to Law Given under my hand at the Town of Bastrop this 16th of May 1839

Barnett Sims A S L & S



Variation 10° 30' East

Survey for Sanders & Cunningham assignees of David A Cunningham who was the assignee of Minna Lockhart for Bounty Scrip Land situated in the County of Montague on the East side of the Colorado River twenty miles above Bastrop and 15 miles East of the City of Austin and Eight miles from the Colorado River it being the quantity of Land to which he is entitled by virtue of Certificate No 383 Issued by the Board of Land Commissioners for the County of San Augustine beginning at the N E Corner of League No 35 surveyed for the Heirs of Jennings as a stone Corner on the West Line of Alexander League thence S 30 E 1200 to the S E Corner of Alexander League to Mc Burgers Corner 486 vrs to a stake and mound on the West Line of No 103 thence N 60 W 777 vrs to a stake and mound in the Prairie thence S 30 W 3463 vrs to the N W Corner of Survey No 47 made for Timothy McHeard thence S 60 E 1400 vrs to the N E Corner of Survey No 47 thence S 30 W 1400 vrs intersecting the S Line of League No 35 to the place of Beginning Containing 16 Labors of Timbered Land and 11 Labors of Prairie Land May 13th 1839

Johnson Sims
Thomas Elmore Jr Chainmen

Thomas H. Mays D S L & S

I do solemnly swear by virtue of the Act of my Office that the within or foregoing Survey was made since the opening of the Land Offices and according to Law May 13th 1839

Thomas H. Mays D S L & S

I certify that I have examined the above plat and field notes and find them Correct and the survey made according to Law Given under my hand in the Town of Bastrop May 16th 1839

Bartlett Sims C S L & S

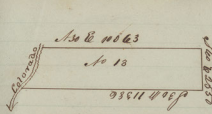

Variation 10° 30' East

Survey for Sol D Barnes and by him transferred to Henry Cochrum and Harrison Watson of Travis Co Labors of Land being the quantity of Land to which he is entitled by virtue of Certificate No 147 issued by the Board of Land Commissioners for the County of Shelby situated on the East side of the Colorado River and beginning at the NW Corner of Survey No 19 thence with the meanders of the river N 19 E 1103 vrs N 26 W 900 vrs N 46 W 1620 vrs set a stone from which a Pecan marked X bears S 75 W 10 vrs a cattle Brand S 75 W 10 vrs thence N 26 E 100 a3 vrs to a stone mound thence S 64 E 2500 vrs thence S 20 W 1120 vrs to the place of beginning containing 9 Labors of arable Land and seventeen Labors of Pasturage

Land Office 4th Feb 1839

Solomon Campbell
W M Bostwick Chainmen

John Harvey D S L & B

I John Harvey a Deputy surveyor of the County of Bastrop do solemnly swear that the above survey was made since the Adoption of the Land Office and agreeably to Law 4th Feb 1839

John Harvey D S L & B

I Certify that I have examined the above plat and field notes and find them Correct and the survey made according to Law given under my hand in the Town of Bastrop this May 17th 1839

Bartlett Sims C S L & B

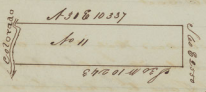

Variation 10° 30' East

Survey No 11 for Peter Hansen and by him transferred to Henry Cockrum of County & State of Iowa containing the quantity of Land to which he is entitled by Section of Certificate No 285 issued by the Board of Land Commissioners for the County of Shelby situated on the East side of the Colorado River and beginning at the N.W. Corner of Survey No 10 thence with the meanders of the River N 80 W 54 0 Links N 52 W 30 Rods N 28 W 50 Rods N 20 E 110 Rods N 15 W 650 Rods N 47 E 1100 N 65 W 105 Rds to a stake from which a Hackberry marked X Bears N 35 E 15 Rds and an Elm bears S 9 W 01 Rds thence N 30 E 10 30 Rds to a Stone Mound thence S 60 E 2350 Rds intersecting the N. Boundary Line of survey No 10 at a stake and mound thence S 20 W 10 243 Rds to the place of Beginning Containing 10 Square of Arable Land and fifteen Squares of Pasture Land 25th of April 1839

Samuel Cumstock
W. H. Pofsetter
Chainmen

John Hardy D.S.C.B

I John Hardy deputy surveyor for the County of Bartow do Solemnly swear that the above survey was made since the Opening of the Land Office and agreeably to Law April 25th 1839

John Hardy D.S.C.B

I Certify that I have examined the above plat and field Notes and find them Correct and the Survey Made according to Law Given under my hand in the Town of Bartow this 18th of May 1839

Bartlett Sims C.S.C.B



Variation 10° 30' East

Survey No 10 for Richard Mabry Senior adminis-
trator of Elexius Gonzales and by him transferred to Henry Cochrum of
County & Patrons of Land lying the quantity of Land to which he is enti-
tled by virtue of Certificate No 11 & Issued by the Board of Land Commis-
sioners for the County of Shelby situated on the East side of the Colorado
River and beginning on the N W Corner of Survey No 9 thence with the
meanders of the River N 60 W 400 vrs to a B tree N 60 W 600 vrs S 36 W 600
vrs N 70 W 1800 vrs S 50 W 700 vrs N 60 W 132 vrs set a stake from which
a Hackberry marked X bears N 30 E 20 vrs a cotton bears N 8 E 25
vrs dist thence N 30 E 1163 vrs to a stone mound thence S 60 E 2550 vrs
to a stone mound thence S 30 W 3300 vrs to the place of Beginning Contain-
ing 10 Patrons of arable Land and fifteen Patrons of Pasture Land this 28th
of April 1839

Saml Campbell
W W Stapleton } Chainmen

John Mabry D S Shelby

I John Mabry a Surveyor for the County of Bastrop do hereby
& record that the above survey was made since the opening of
the Land Office and agreeably to Law April 28th 1839

John Mabry D S B

I do hereby certify that I have examined the above plat and field notes and find
them Correct and the survey made according to Law Given under my
hand at the Town of Bastrop this 16th of May 1839

Bartlett Simms C S Bas



Variation 10° 30' East

Survey for Archibald Smith assignee of B Craig by and by him transferred to Henry Cockburn of Texas the Colonies of Land being the quantity of Land to which he is entitled by virtue of a Certificate No 391 Issued by the Board of Land Commissioners for the County of Shelby Situated on the East side of the Colorado River and beginning on the N W Corner of survey No 23 thence with the meanders of the River N 35 W 1200 vrs N 45 W 1150 vrs N 23 W 440 vrs N 332 vrs to a stake from which a Mus Mate marked X bears S 15 vrs and an Elm bears N 15 W 20 vrs distant thence N 36 E 986 vrs to a stake and mound thence N 30 W 996 vrs to the place of Beginning Containing fifteen Labores of Arable Land and 10 Labores of Pasture Land May 1st 1839

Samuel Campbell
Millican Defendorf

John Henry D S C B

I John Henry deputy surveyor for the County of Bastrop do solemnly swear that the above survey was made since the Opening of the Land Office and agreeably to Law this 1st of May 1839

John Henry D S C B

I do Certify that I have examined the above plat and field notes and find them Correct Given under my hand at the Town of Bastrop May 18th 1839

Bartlett Sims C B C B



Variation 10° 30' East

Survey No 9 for Harris Brothers of Strong & Latimore of Sand Bluff, Territory of Iowa, containing 640 acres, & entitled by virtue of Certificate No 53 issued by the Board of Land Commissioners for the County of Sabine Situated on the East side of the Colorado River and beginning on the N W Corner of Survey No 8 thence with the meanders of the River N W 290 rds N 43 E 500 rds N 86 E 1200 rds N 8 E 570 rds to the mouth of a Bayou thence up said Bayou N 17 W 900 rds N 21 W 80 rds to a stake from which an Elm marked X Burrs N 35 E 16 lks a cotton Burrs N 37 W 8 lks distant thence N 30 E 754 rds to a Stone mound thence S 86 E 2550 rds to a stake and mound of Stone thence S 30 W 1254 rds to the place of Beginning containing 640 Acres of arable Land and Timber Patented to Harris Land Office 28th 1839

Wm H Glasscock
William Defrees } Chainmen

John Harvey D S L B

I John Harvey deputy Surveyor of the County of Bastrop do solemnly swear that the above survey was made since the opening of the Land Office and agreeably to Law Office 28 1839

John Harvey D S L B

I certify that I have examined the above plat and field notes and find them Correct and the survey made according to Law given under my hand in the Town of Bastrop May 18th 1839

Bartlett Simms C S L B

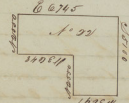

Variation 10° 30' East

Survey No 22 for Joseph Bourbeau Surveyor of Vingt et Un Lateres of Land being a parte of the quantity of Land to which he is entitled by Virtue of Certificate No 177 Issued by the Board of Land Commissioners for the County of Bastrop Situated on the East side of the Colorado River and beginning at the N E Corner of Survey No 16 made for A Sa Sarmon thence E 6745 vrs to a Stone mound in the Prairie thence S 3100 vrs to a Stake and mound thence W 3097 vrs to the S E corner of League No 17 thence N 2550 vrs to the N E Corner of Survey No 17 thence W 3698 vrs to the S E Corner of No 16 thence N 2550 vrs to the place of Beginning Containing one hundred Labores of arable Land and seventeen Labores of Pasture Land Bastrop May 10th 1839

Samuel Canfield
Millican Defendants Chainmen

John Hardy D S L & B

I John Hardy Deputy Surveyor for the County of Bastrop do solemnly swear that the above survey was made under the Governing of the Land Office and agreeably to Law May 10th 1839

John Hardy D S L & B

I Certify that I have examined the above plat and field notes and find them Correct and the survey made according to Law Given under my hand at the Town of Bastrop May 10th 1839

Bartlett Sims Ass't L & B



Variation 10° 30' East

Survey No 24 for Select Warrey of Eight and one
thirs Labors of Land lying the quantity of Land to which he is
entitled by Letter of Certificate No 17 issued by the board of Land Commis
sioners for the County of Nacogdoches Situated on the East side of
the Colorado River and beginning on the N W Corner of survey No 23
thence with the meanders of the River N 11 00 W 1100 vrs N 7 E 1700 vrs
N 30 W to the mouth of a Branch 1100 vrs N 37 W 1500 vrs set a
Stake from which a Hackberry marked J. H. Beams N 30 E 40 vrs
and a Elm Beams N 40 E 35 vrs East thence N 30 E 400 vrs set a
Stake and made a mound thence S 60 E 1100 vrs intersecting the North
boundary Line of survey No 23 thence S 30 W 7659 vrs to the place of
beginning Containing 4 Leagues of arable Land and River and One third
Labors of Pasture Land this 1st day of May 1839

Samuel Campbell
Millborn Defendorf Chainmen

John Harvey D S C B

I John Harvey Deputy Surveyor for the County of Bastrop do solemnly
swear that the above survey was made since the opening of the Land Office
Act agreeably to Law May 1st 1839

John Harvey D S C B

I certify that I have examined the above plot and field Notes and find them
Correct and the Survey made according to Law Given under my hand with
Seal of Bastrop May 25th 1839

Bartlett Simms C S C B

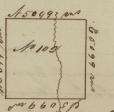

Variation 16° 30' East

Survey for H. B Kelly of Twenty Six Leagues of Land Situated on Rinconada Creek a Branch of the Colorado River being the quantity of Land to which he is entitled by Order of Court filed No 324 issued by the Board of Land Commissioners for the County of Bragoria dated the 15th day of February 1838 Beginning at the N E Corner of Survey No 33 from which is a Red Oak 6 Inches diameter Brushs S 65 W 27 vrs a do 16 Inches in diameter Burns S 25 E 25 vrs thence S 5099 vrs to a Stake for the S E Corner of Survey No 100 from which is a Live Oak 12 Inches in diameter Burns N 20 W 10 vrs a ditto 14 Inches in diameter burns S 35 W 25 vrs thence W 5099 vrs to a Stake for the S W Corner of Survey No 100 from which is a Live Oak 10 Inches in diameter Burns S 15 W 23 vrs a ditto 8 Inches diameter burns S 75 W 23 vrs a ditto 8 Inches in diameter burns S 76 E 21 vrs thence S 30 E 16 vrs a Branch Elm E 342 vrs to a Branch Elm S E 5099 vrs intersecting the S W Corner of Survey No 33 from which is a Live Oak 10 In in diameter Brans N 65 W 10 vrs a ditto 10 Inches in diameter Burns S E 25 vrs thence E 5099 vrs with the South Boundary Line of said Survey No 33 to the place of beginning Containing 10 Leagues of Timpered Land and Sixteen Labors of Pasture Land Surveyed August 16th to 1838

I Samuel H Reid do Solemnly declare under the Oath of my Office that this Survey was made according to Law and that the Boundaries and Limits with the Marks Natural and Artificial are truely described in the above plat and field Notes and that the Survey was made prior the Opening of the Land Office this May the 29th 1839

James Mann
James A Daniel Chainmen

Samuel H Reid D S 16 B

I Certify that I have examined the foregoing plat and field notes and find them Correct and the Survey made according to Law this 29th of May 1839

Bartlett Sims C S 16 B

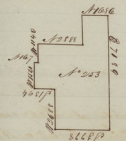

Variation 11° 30' East

Survey for James A. Wayne assignee of Didacus Ortega of Twenty four Leagues of Land and 76430 square yards of Land Situated on Sundry Creeks a Branch of the Colorado River westward by virtue of Certificate N° 436 Issued by the Board of Land Commissioners for the County of Bexar dated 21st of March 1838 beginning at the S.W. Corner of Survey N° 442 from which is a Live Oak 11 Inches in diameter bears S 21 E 25 vrs & thence N 33 vrs to a Bronch Elm & N 149 vrs to a Bronch Elm & E 265 vrs to a Stake from which is a Live Oak 11 Inches in diameter bears N 20 E 9 vrs and a dito 12 Inches in diameter bears N 63 W 25 vrs thence N 134 vrs to a Stake from which is a Post Oak 13 Inches diameter bears S 25 E 3 vrs & a dito 20 Inches bears N 62 W 2 vrs thence W 140 vrs to a Stake from which is a Post Oak 8 Inches in diameter Bears S 56 E 5 vrs & a dito 7 Inches in diameter Bears N 56 W 13 vrs thence N 147 vrs to a Stake from which is a Live Oak 10 Inches in diameter Bears S 19 E 33 vrs & a dito 11 Inches in diameter bears N 87 W 22 vrs thence W 1140 vrs to a Stake intersecting the S.E. Corner of Survey N° 100 from which is a Live Oak 11 Inches in diameter Bears N 11 W 25 vrs a Black Jack 8 Inches in diameter Bears N 73 E 25 vrs thence N 2880 vrs to a Stake from which is a Live Oak 20 Inches in diameter bears S 17 W 25 vrs & a dito 18 Inches in diameter bears N 25 W 30 vrs thence W 1116 vrs to a Stake and mound thence N 1626 vrs to a Post and mound for the N.W. Corner of Survey N° 253 thence E 7109 vrs to a Stake for the N.E. Corner of Survey N° 253 intersecting the S.W. Corner of Survey N° 442 thence S 3870 vrs with the West boundary of Survey N° 442 to the place of beginning Containing 8 Leagues of Original Land and 15 Labores and 76430 square vrs Pasture Land

I Samuel M. Reid do solemnly swear that the survey was made under the Oath of my office that the above survey was made according to Law and that the limits and boundaries with the marks natural and artificial and lands are correctly in the above plat and field notes and the survey made since the Opening of the Land Office May 29th 1839

James Robinson
A. McCamon Chainmen

Saml M. Reid D. S. G. B.

I certify that I have examined the above plat and field notes and find them Correct and the Survey made according to Law Given under my hand in the Town of Bastrop May 30th 1839

Bartlett Sims Ass't G.B.

Variation 11° 30' East

Surveyed On Patent of Land for Thomas Anderson Situated On Williamsons Creek waters of Onion Creek near the Colorado River being the Quantity of Land to which he is entitled by Virtue of Certificate No 17 issued by the Board of Land Commissioners for the County of Bastrop Texas on 1838 for One Patent of Land beginning at a Corner of Survey No 17 made for Thomas Anderson and Beginning On the upper Line of A M Boundary of Survey No 91 Commencing at a Stake a Live Oak bears S 33 E 10 vrs & 6 Inches in diameter marked X thence N 60 W 1000 vrs to a stake the A M Corner of Survey No 90 a Live Oak 6 Inches in diameter bears S 31 W 150 vrs marked X thence N 30 E 200 vrs to the creek and 1000 vrs to a stake for the N E Corner of Survey No 90 a Live Oak bears N 22 W 1 vr distant 12 Inches in diameter a Cedar bears S 70 E 25 vrs dist 8 Inches in diameter marked X thence S 60 E 1000 vrs to a stake for the N E Corner of No 91 a Jones Oak bears S 60 E 2 vrs dist 12 Inches in diameter marked X a Cedar bears E 4 vrs dist 12 Inches in diameter marked X thence S 30 W 80 vrs to the creek 1000 vrs to the beginning and A M Corner Containing One half Labor of Pasture Land and One half Labor of Pasture Land

Thos Anderson
Mr A Hill

I William I Mallar do solemnly swear under the oath my Office that the foregoing Survey was made since the issuing of the Land Office and according to Law and that the Boundaries and Limits with the Marks Natural and Artificial are truly described in the above plat and field Notes

Wm I Mallar D S B C

I Certify that I have examined the within plat and field Notes and find them Correct and the survey made according to Law Given under my hand in the Town of Bastrop May 29th 1839

Bartlett Lewis Co Ct B C

Variation 10° 30' East

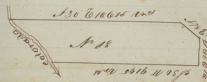

Survey No 18 for Millicent Slaughter of Twenty Six Labors of Land being the quantity to which he is entitled by Virtue of Certificate No 138 Issued by the board of Land Commissioners for the County of Salines Situated on the East side of the Colorado River and beginning on the S W Corner of Survey No 17 Made for Sarah Slaughter thence with the meanders of the River N 42 W 1576 Vrs & N 37 W 2130 Vrs to a Stake from which a Willow marked Bears N 8 E and an A Bois Bears S 82 W 6 Vrs distant thence S 52 E 1064 Vrs to the S W Corner of Survey No 18 made for Isaac Campbell thence N 75 E 1460 Vrs to a Stone mound on the South Boundary Line of Survey No 18 made for Isaac Campbell thence S 80 E 1440 Vrs to the place of Beginning Containing 16 Labors of Arable Land and Six Ten Labors of Pasture Land April 30th 1839

Millicent Slaughter
Samuel Campbell } Claimants

John Henry D.S.C.B

I John Henry a duly qualified surveyor for the County of Bastrop do solemnly swear that the above survey was made since the opening of the Land Office and agreeably to Law April 30th 1839

John Henry D.S.C.B

I Certify that I have examined the above plot and field notes and find them Correct and the Survey made according to Law Given under my hand in the Town of Bastrop June 8th 1839

Bartlett Sims D.S.C.B

Variation 16° 30' East



Survey No 30 for Ezekiel M Cullen assignee of J C Wells and by him transferred to D J Nymmath and by D J Nymmath to Daniel C Rathbun and by him to Denyse Denyse of County of Galveston of said County of Texas to which he is entitled by virtue of Certificate No 246 Issued by the Board of Land Commissioners for the County of Victoria Situate on the East Bank of the Colorado River and beginning at the N W Corner of Survey No 29 thence with the meanders of the River N 33 W 900 Vs N 21 W 500 Vs N 33 E 900 Vs N 11 E 50 Vs N 233 E 80 Vs to a stake from which a Live Oak marked X bears N 20 E 70 Vs and a Hackberry bears N 45 E 65 Vs the last thence E 9945 Vs to a stake and mound of stone thence thence S 2130 Vs to a stone mound thence W 9165 Vs to the place of Beginning Containing 10 Labors of arable Land and Sixty Sixteen of pasture Land Surveyed 6th June 1839

C N Gleason
Samuel Campbell Chainmen

John Henry D S L B

I John Henry as Deputy Surveyor for the County of Bastrop do solemnly swear that the within Survey was made & returned into the Office of the Land Office and agreeably to the 6th June 1839

John Henry D S L B

I Certify that I have examined the above plots and field notes and find them Correct and the Survey made according to Law Given under my hand in the Town of Bastrop June 22 1839

Barnett Sims C S L B



Variation 10° 30' East

Survey No 896 for Charles Chevalier assignee of Leonard Harmon dy of Eight acres One third Tatoms of Land being the quantity of Land to which he is entitled by Virtue of Certificate No 456 Issued by the Board of Land Commissioners for the County of Montgomery situated on the East side of the Colorado River on Mountain Creek & Branch of the Colorado and beginning on the S W Corner of Survey No 9 thence S 78 W 1916 vrs crossed on the S boundary line of Tobyne No 17 made for Isaac Campbell at a mound of Stone thence N 12 W 2938 vrs to the S E corner of survey No 39 made for C Chevalier thence S 78 W 1000 vrs to the S W Corner of Survey No 40 made for Kennedy thence N 12 W 1344 vrs to the S W Corner of No 11 thence E 78 E 1344 vrs to the S E Corner of No 11 thence N 12 E 66 vrs to the S W Corner of Survey No 41 made for C Chevalier and Seth Cozens thence N 78 E 503 vrs to the N W Corner of No 6 thence S 12 E 2666 vrs to the place of Beginning Containing Four Labors of Timpered Land and Four and One third Labors of Pasture Land Surveyed 10th 1839

C N Chevalier

Saml Campbell Chainmen

John Marvy D S C B

I John Marvy Deputy Surveyor for the County of Bastrop do hereby Certify that the within Survey was made since the opening of the Land Office and agreeably to Law Issued 10th 1839

John Marvy D S C B

I Certify that I have examined the above plat and field notes and find them Correct and the survey made according to Law Given under my hand in the Town of Bastrop June 22 1839

Burdett Sims C S C B



Variation 10° 30' East

Survey No 31 for Eq.ᵗᵉ M. Collins assignee of 18 J. Sims and by him transferred to D.ᵗ Raymouth and by D.ᵗ Raymouth transferred to D. C. Ketchum and by D. C. Ketchum transferred to Dingee & Conyes of Twenty Six Labors of Land being the quantity of Land to which he is entitled by virtue of Location No 465 issued by the Board of Land Commissioners for the County of Saline situated on the E. Branch of the Colorado River and beginning on the N.W Corner of Survey No 30 thence with the meanders of the River N 39 E 60 chs N 11 W 100 links N 46 E 40 chs to the mouth of Spring Creek N 10 W 100 links N 50 E 300 links N 47 E 11 chs up a slough from which a Live Oak marked X bears S 65 E 4 links and a Cotton Wood N 50 E 10 links distant thence E 80 chs to a Stone Mound thence S 25 chs N. made a mound of Stone thence W 11 chs to the place of Beginning Containing 8 Labors of arable Land and 18 Labors of Pasture Land Dec.ᵇᵉʳ 6.ᵗʰ 1839

C. R. Gleason
Samuel Campbell } Chainmen

John Henry D.ᵗ Clk

I John Henry deputy Surveyor for the County of Bastrop as aforesaid Sworn the further Survey herein made within the Limits of the Colo Office and agreeably to Law

John Henry D.ᵗ Clk

I Certify that I have examined the above plot and field notes and found them Correct and the Survey made according to Law Given under my hand in the Town of Bastrop June 23.ᵈ 1840

Bartlett Sims Ex.ᵗ Clk



Variation 11° 30' East

Plat of an South League of Land Surveyed for Francisco Xavier Bang a part of the quantity of Land to which he is entitled by virtue of Certificate No 1709 issued by the Board of Land Commissioners for the County of Bastrop to Francisco Garcia for one third of a League Situated On Onion Creek west side of the Colorado River Containing 4 Labors of arable Land and 1/4 Labors of Pasture Land The same to the General Land Office for the full Notes of 1/4 League No on Onion Creek

I do certify that the above survey was made for me in the Classing of the Land Office by the Consultation and according to the Law Given under my hand in the Town of Bastrop February 19th 1838

Samuel Sims



Variation 10°30' East

Survey No 4 for Charles Chevalier and John Cayou assignee of Eugene Roy of Eight and One third Solons of Land being the quantity of Land to which he is entitled by virtue of Certificate No 109 issued by the Board of Land Commissioners for the County of Acoway and Situate on Hamilton Creek a Branch of the Colorado River and beginning on the S E Corner of No 9 made for Hamilton thence N 78 E 3580 rs to the N W Corner of Survey No 9 thence S 12 E 960 rs to the N E Corner of Survey No 8 thence S 78 W 1600 rs to the N W Corner of No 8 thence S 12 E 2500 rs to the N E Corner of Survey No 10 thence S 78 W 1920 rs to the N W Corner of No 10 thence S 12 E 350 rs to a Stone and mound of Stone thence S 78 W 1344 rs to a mound of Stone thence N 12 W 1944 rs intersecting the Boundary Line of No 9 thence S 78 E 300 rs to the S E Corner of No 9 thence N 12 W 1900 rs to the place of Beginning Containing 8 Leagues of arable Land and 6⅔ Labors of Pasture Land June 10th 1839

E N E Chains
Saml Campbell Chainmen

John Harvey D S G B

I John Harvey a Deputy Surveyor for the County of Bastrop do solemnly swear that the above survey was made before the Opening of the Land Office and agreeably to Law June 10th 1839

John Harvey D S G B

I Certify that I have examined the above plot and field notes and find them Correct and the Survey (made according to Law Given under my hand in the Town of Bastrop June 22 1839

Bartlett Simms Ass G B

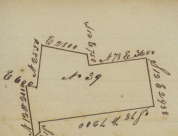

Variation 10° 30' East

Survey № 39 for Charles Chevallier assignee of Francis X Barbeau of Trinity Co Indiana of Land being the Quantity of Land to which he is entitled by Virtue of Certificate № 839 issued by the Board of Land Commissioners for the County of Marquedukes Situated on Mamelles Creek a Branch of the Colorado River and beginning on the N E Corner of survey № 38 thence N 2° 00 W 80 rods to the N E Corner of survey № 39 thence W 200 rods intersecting the West boundary Line of survey № 18 at a stone mound thence S 12° W 72 rods to the N W Corner of № 18 thence N 78° W 360 rods to a stone mound thence S 12° W 295 rods intersecting the North boundary Line of survey № 17 at a stone mound thence S 78° E 720 rods to the N E Corner of survey № 18 made for J Campbell thence S 10° W 160 rods to the N E Corner of survey № 35 thence S 20° W 280 rods to a stake and mound thence N 80° W 280 rods to a stone mound thence N 10° W 295 rods intersecting the South boundary Line of Survey № 30 as a mound of Stone thence E 200 rods to the Place of Beginning Containing 640 Acres of arable Land and 18 Acres of Pasture Land Surd 11th 1839

John Mawry D S G B

R N Gleason
Saml Campbell } Chainers

I John Mawry deputy Surveyor for the County of Barbeau do solemnly swear that the within Survey was made since the Opening of the Land Office and agreeably to Law Surd 11th 1839

John Mawry D S G B

I Certify that I have examined the within plat and field notes and find them Correct and the Survey made according to Law Given under my hand at the Town of Barbeau June 22 1839

T Bartlett Surd G S G B



Variation 10° 30' East

Survey of Twenty Six Labors of Land for Robert Gallaway administrator of William Marshall deceased Situated on Pendinales a Branch of the Colorado. Rec'd by Virtue of Certificate No 248 issued by the Board of Land Commissioners for the County of Bastrop beginning on the S W Corner of Survey No 36 thence N 400 vrs to a Branch thence E 5099 vrs made a Stone mound for the N W Corner of Survey No 253 thence E 1000 vrs to the S W Corner of Survey No 253 made for Wm D Porter thence with said Porters Line 4099 vrs to the N W Corner of Survey No 35 thence N 2000 to a Branch thence E 5099 vrs to the Corner of Survey No 34 thence N 4000 vrs a Branch thence E 5099 vrs to the place of Beginning containing 10 Labors of Timpered Land and 16 Labors of Prairie Land Nov 10 1838

Wm Moore
Wm Carruthers
Thomas

John S Ingold Dep Surv

John S Ingold Deputy Surveyor for the County of Bastrop do solemnly swear that the Draft of my Office that the above survey was made since the opening of the Land Office and according to Law and that the Boundaries and Points with the marks natural and artificial on both are noted in the above plat and field notes. Nov 10 1838

John S Ingold D S B C

I certify that I have examined the above plat and field notes and find them Correct and the Survey made according to Law Given under my hand at the Town of Bastrop June 25th 1839

Bartlett Sims C S B C



Variation 16° 30' East

Survey of Eight and one thirs Labours of Land for Fourneth A Sawyer Attorney for William M'Martins by Virtue of a Certificate No 194 Issued by the Board of Land Commissioners for the County of Brazoria Situated on the waters of the Brazos a Branch of the Colorado Texas Beginning at the S E Corner of Survey N° 354 Thence N with the Eastern Line of Survey N° 354 6888 vrs made a Stone mound for the N E Corner of Survey N° 355 of ½ League Thence E 2888 vrs made a Stone mound for the N E Corner of Survey N° 356 Thence S 2888 vrs and enclosed along the North boundary Line of Survey N° 32 where made a Stone mound for the S E corner of Survey N° 358 Thence W with the Line of Survey N° 32, 2888 vrs to the place of Beginning Containing 8 Labores of Pasture and 2/3 Labores of Pasture Land Nov 11th 1839

Wm Moore
Wm Carothers Chainmen

John L Lynch D S H B

I John L Lynch do solemnly declare under the Oath of my Office that the above Survey was made according to Law and that the Boundaries and Courses with the Marks & natural and artificial are truly discribed in the above plot and field Notes and the Survey made since the Opening of the Land Office Nov 11th 1839

John L Lynch D S H B

I certify that I have examined the above plot and field notes and find them Correct and the Survey made according to Land Law and of my hand in the Town of Bastrop June 23rd 1839

Bartlett Sims C S H B



Survey of Twenty six Tabores of Land for William Middaugh by Order of Warrant No 296 Issued by the Board of Land Commissioners for the County of Warrick Situated on the waters of the Boonslick a Branch of the Colorado River Beginning at the N E Corner of Survey No 7 thence N with the Line of Survey No 256 S 99 rds to its N E Corner made a Stone mound for the N W Corner of Survey No 257 thence E 5 099 rds made a Stone mound for the N E corner of Survey No 257 thence S 5 099 rds intersected the N Boundary Line of Survey No 6 5 099 rds to the place of Beginning Containing 10 Tabores of Prairie Land and Sixteen Tabores of Timber Land Nov 14th 1835

Wm Moore
Wm Carruthers Chainmen

John L Lynch D S C B

I John L Lynch do solemnly declare under the Seal of my Office that the foregoing Survey was made according to Law and that the Boundaries and Limits with the Marks natural and artificial are truly recorded in the above plat and field notes and the Survey made since the Opening of the Land Office Bastrop June 22 1839

John L Lynch D S C B

I Certify that I have examined the above plat and field notes and find them Correct and the Survey made according to Law Given under my hand in the Town of Bastrop June 22 1839

Bartlett Sims Ass't C B



Variation 16° 30' East

Survey for John Bertram assignee of Certificate of Location No 1 Dated the 9th of October 1838 Situate on the West side of the Colorado River upon the waters of Barnards Branch of Colorado River Being a part of the quantity of Land to which he is entitled by virtue of Certificate No 42 Issued to the Board of Land Commissioners for the County of Washington Beginning at the N E Corner of Survey No 21 a Stake from which a Live Oak 12 Inches in diameter Bears S 61 W 25 vrs dist another 16 Inches in diameter Bears S 61 E 30 vrs Thence N with the North boundary line of Survey No 21, 4444 vrs to a Stake for the N W Corner of Survey No 23 from which a Live Oak 14 Inches in diameter bears S 30 W marked B dist 20 vrs a do 8 Inches in diameter Bears S 21 E dist 25 vrs Thence S 4444 vrs to a Stake for the S W Corner from which a Live Oak 6 Inches in diameter bears S 72 W 5 vrs dist and a Cedar 14 Inches in diameter Bears E 30 vrs distant Thence E 4444 vrs to a Stake for the S E Corner from which a Post Oak 10 Inches in diameter bears N 38 W distant 32 vrs and an Elm 8 Inches in diameter Bears N 33 E dist 35 vrs Thence N 4444 vrs to the place of Beginning the above survey has 10 Labors of Timber and mine and one third Labors of Pasture Land

H Smith Chainmen
C Fitzgerald

John W Scalion D S L & B

I John W Scalion a duly Sworn for the County of Bastrop do hereby solemnly swear under the Oath of my Office that the above Survey was made according to Law and since the Opening of the Land Office in May 1838

John W Scalion D S L & B

I Certify that I have examined the within plan and field notes and find them Correct and the Survey made according to Law Given under my hand at the Town of Bastrop Dec. 20th 1838

Bartlett Sims C S L & B

Variation 16° 30' East



Survey No 27 for Mr T Eaton assignee of Jno McCulloch and by him transferred to Aurelius Russell and by said Russell & Wife to Solomon and by S Solomon to Leander C Cunningham of Stockton and two thirds Salones of the land being a part of the land to which he is entitled by virtue of Certificate No 938 issued by the Board of Land Commissioners for the County of Salone Situated on the E Bank of the Colorado River and beginning on the S E Corner of Survey No 26 thence with the meanders of the River S 25 W 400 vrs S 58 W 500 vrs S 15 W 1017 vrs to a Stake from which a Pecan bears N 10 vrs and a Mulberry bears N 30 W 25 vrs thence S 30 E 53 vrs to a Stone mound thence E 500 vrs to a Stone mound thence S 30 W 4350 vrs to the E boundary Line of No League No 37 at a stake and mound thence N 60 W 900 vrs to the N E Corner of Survey No 37 thence N 30 W 3922 vrs to the place of beginning Containing 1476 Labores of Arable Land and 103 Labores of Pasture Land Surveyed 25th 1839

Mr Simmons
Mr Vandevere

John Harvey D S M C B

I John Harvey Deputy Surveyor for the County of Bastrop do solemnly swear that the within survey was made upon the application of the Land Office and agreeably to Law Surveyed 25th 1839

John Harvey D S M C B

I Certify that I have examined the within plat and field notes and find them correct and the survey made according to Law Given under my hand as the Town of Bastrop June 29th 1839

Bartlett Sims C S M C B

Variation 10° 30' East

Survey № 33 for Davis A. Cunningham assignee of Henry Christy and by him transferred to Granger & Cunningham of One Section of Land lying in right of the quantity of Scrip entered by & certificate by virtue of Certificate № 128 issued by the Board of Land Commissioners for the County of Sabine

Situated on the waters of Bayou Toro about 12 miles East of the Town of Natchitoches Beginning on the S.W. Corner of League № 33 Thence N. 30 E. 1063 vrs Crossed on the S. Boundary Line of League № 32 a stone mound Thence N. 60 W. 960 vrs to a stake and mound Thence S. 30 W. 1063 vrs to a stake and mound on the S. boundary Line of League № 33 Thence S. 60 E. 960 vrs to the place of Beginning Containing One Section of Pasture Land This 13th June 1839

A. R. Gleason
Samuel Campbell } Chainmen

John Harvey D.S.C.B.

I John Harvey Deputy Surveyor for the County of Bastrop do solemnly swear that the above survey was made before the Opening of the Land Office and agreeably to Law June 13th 1839

John Harvey D.S.C.B.

I Certify that I have examined the above plat and field notes and find them Correct and the Survey made according to Law Given under my hand in the Town of Bastrop June 29th 1839

Bartlett Lewis A.S.C.B.

1177
71
21
445/8

Variation 10° 30' East

Survey for Rebel Colonel of One hundred and Sixty and One third acres of Land Situate on Barcamalo Creek a Branch of the Colorado River West Side adjoining the quantity of Land to which he is entitled by virtue of Certificate No 263 Issued by the Board of Land Commissioners for the County of Bastrop dated the 6th day of Oct 1838 Beginning at the S.W. Corner of Survey No 68 from which a Pecan Brs N 61 W 31 vrs a ck 16 Inches in diameter Burns S 61 W 31 vrs a ck 16 Inches in diameter Burns S 28 E 25 vrs a ck 16 Inches in diameter Burns N 29 W 9 vrs a ck 12 Inches in diameter Burns N 61 W 31 vrs a stake for the S.W. Corner of Survey No 251 from which is a Pecan Brs N 29 W 9 vrs a ck 12 Inches in diameter Burns N 61 W 31 vrs a ck 16 Inches in diameter Burns S 28 E 25 vrs Thence N 1300 vrs to a stake for the S.W. Corner of Survey No 251 from which is a Pecan Brs N 29 W 9 vrs a ck 12 Inches in diameter Burns N 61 W 31 vrs a ck 16 Inches in diameter Burns S 28 E 25 vrs Thence N 177 vrs to a Stake from which is a Pecan Brs N 29 W 9 vrs a ck 12 Inches in diameter Burns N 61 W 31 vrs a ck 16 Inches in diameter Burns S 28 E 25 vrs Thence N 177 vrs to a Stake from which is a Pecan Brs N 29 W 9 vrs a ck 12 Inches in diameter Burns N 61 W 31 vrs a ck 16 Inches in diameter Burns S 28 E 25 vrs Thence N 177 vrs to a Stake for the S.W. Corner of Survey No 251 from which is a Pecan Brs N 29 W 9 vrs a ck 12 Inches in diameter Burns N 61 W 31 vrs a ck 16 Inches in diameter Burns S 28 E 25 vrs Thence N 177 vrs to a Stake for the S.W. Corner of Survey No 68 from which is a Pecan Brs N 61 W 31 vrs a ck 16 Inches in diameter Burns S 28 E 25 vrs a ck 7 Inches in diameter Burns N 56 W 13 vrs Thence E 640 vrs to a Stake for the S.E. Corner of Survey No 251 from which is a Pecan Brs N 29 W 9 vrs a ck 12 Inches in diameter Burns S 30 E 12 vrs a ck 21 Inches in diameter Burns N 60 W 9 vrs Thence S 1374 vrs with the W. Boundary Line of Survey No 98 to the place of Beginning Containing One Thousand Leagues and One Labor and 78525 Square vrs of Pasture Land Surveyed August the 10th 1838

I Samuel H. Reid do solemnly declare under the oath of my Office that the foregoing Survey Draw made according to Law and that the Boundaries and Limits with the Marks Natural and Artificial or Trees as noted in the above Plat and field Notes and the Survey made since the Opening of the State Office July 1st 1839

James M. Rae
W. Christian } Chainmen

Samuel H. Reid D.S.C.B

I Certify That I have examined the within Plat and field Notes and find them Correct and the Survey made according to Law Given under my hand in the Town of Bastrop July 12th 1839

Bartlett Sims C.S.C.B



Variation 10° 30' East.

Survey for Twenty Six Labores of Land situate on Piedmalle Creek a Branch of the Colorado River by virtue of Certificate N° 29 issued by the Board of Land Commissioners for the County of Colorado to Antonio Gregorio Gonzales and by him transferred to Isaac Jerome who Transferred it to Thomas B. Masterson beginning at the S W Corner of Survey N° 25 thence N 5099 vrs to a Stake for the S W Corner of Survey N° 147 from which a Live Oak 8 Inches in diameter Bears N 45 W 80 vrs a Mulberry 10 Inches diameter Bears N 35 E 35 vrs thence N 5099 vrs to a Stake for the N W Corner of Survey N° 147 from which a Live Oak 9 Inches diameter Bears S E 6 vrs a Mulberry 9 Inches diameter Bears N 45 E 18 vrs thence E 5099 vrs to a Stake for the N E Corner of Survey N° 147 intersecting the N W Corner of Survey N° 25 thence S with the W Boundary Line of Survey N° 25 5099 vrs to the Beginning Containing 10 Labores of Timbered Land and Sixteen Labores of Prairie Land

I Samuel M Reid Deputy Surveyor for the County of Bastrop do solemnly declare that in the Discharge of my Office that the foregoing Survey was made according to Law and that the boundaries and Limits with the marks natural and artificial are truly described in the above plot and field Notes and the Survey made since the Opening of the Land Office July 15th 1839

Samuel M Reid D S C B

I Certify that I have examined the above plot and field notes and find them Correct and the Survey made according to Law Given under my hand at the Town of Bastrop July 13th 1839

Bartlett Sims C S C B



Variation 10° 30' East

Survey No 15 for Geo. W. Copeland Assignee of C. W. Bader of Cty. Salem of Land surveyed a part of the quantity of Land to which he is entitled by virtue of Certificate No 74 Issued by the Board of Land Commissioners for the County of Jackson Situated East of the Blanes and Beginning at the S.W. Corner of Survey No 14 thence N 45 E 400 rods to the N.W. Corner of No 14 thence N 45 W 160 rods in to and across the S Boundary Line of Survey No 17 at a stone mound thence N 45 W rods to a stone and made a mound thence N 45 W 400 rods intersecting the E Boundary Line of Survey No 16 at a mound of Stone thence S 45 E 160 rods to the place of Beginning Containing 64 and One fourth Acres of Broken Land 10th May 1838

Samuel Canfield
Barnes

John Harvey D.S.O.B.

I John Harvey deputy surveyor for the County of Barton do solemnly swear that the above survey was made and the Opening of the Land Offices and agreeably to Law this May 1838

John Harvey D.S.C.B.

I certify that I have examined the above plat and survey notes and find them Correct and the Survey made according to Law Given under my hand in the Town of Bartonsburgh July 20th 1839

Bartlett Sims Ass't C.B.

Variation 10° 30' East

Survey № 10 for Lewis A Gaylord assignee of Samuel Shumway of Six and an fourth Tenths of Land being a part of the quantity of Land to which he is entitled by virtue of a Warrant № 1051 issued by the Board of Land Commissioners for the County of Jasper situate on the East side of the Blanco and Beginning at the S.W. Corner of Survey № 13 thence S 45 E 4000 vrs (intersecting the E Boundary Line of Survey) to the N.W. Corner of Survey № 13 thence N 45 W 1624 vrs to a stone mound in a Prairie thence S 45 W 4000 vrs intersecting the E Boundary Line of Aforesaid League № 5 at a Stake and mound thence S 45 E 1624 vrs to the place of Beginning Containing Six and an fourth Tenths of Pasture Land 10th May 1838

John Harvey D.S.G.B

Brooks
J Campbell Chainmen

I John Harvey a duly qualified Surveyor for the County of Bastrop do solemnly swear that the above Survey was made since the Opening of the Land Office and according to Law this May 1838

John Harvey D.S.G.B

I Certify that I have examined the above plot and field Notes and find them Correct and the Survey made according to Law Given under my hand at the Town of Bastrop July 20th 1839

Bastrop Texas C.S.G.B



Variation 10° 30' East

Survey No 16 for Thomas D Mackey and Geo. W Gafford assignees of Sixteen Thirty Fifty and One tenth Perches of Land being a Part of the quantity of Land to which they are entitled by virtue of Certificate No 65 issued by the Board of Land Commissioners for the County of Harper situated on the No Branch and beginning on the N W Corner of Survey No 5 on the Eastern Boundary Line of the Saline thence N 65 W 338 links to the S Corner of Survey No 13 thence N 25 W 277 rods to a stone mound thence S 65 E 130 rods to the Pin Blazed 338 links to intersect the N Boundary Line of the Saline No 5 at a stone mound thence S 45 E 270 rods to the Blazed 270 links to the place of Beginning Containing 64 Perches of Surface Land 11th May 1838

Saml Campbell
Brooks Chainers

John Mackey D S H B

I John Mackey Deputy Surveyor for the County of Harper do solemnly swear that the above survey was made under the Examining of the Board Affixed and agreeably to Law May 1838

John Mackey D S H B

I do Certify that I have examined the above plat and field Notes and find them Correct and the Survey made according to Law Given under my hand at the Town of Harper July 20th 1839

Variation 16° 30' East

Survey № 13 for Engr W Elsworth assignee of John ... Thomas of Salem Mass. to Land lying a part of the Quantity of Land to which he is entitled by virtue of Certificate № 173 issued by the Board of Land Commissioners for the County of Essex situated on the East side of the Rev Blan-co and north of the Old Plantations Now and beginning at the S.E. corner of ¼ Engr № 3 thence N 45° E 400 rds crossed over the N Boundary Line of survey № 12 at a stone mound thence N 45° W 1625 rds to a stake and stone mound thence S 45° W 400 rds to the N.E. Bound Corner Line of ¼ Engrs № 4 thence S 45° E 1625 rds to the place of Beginning Containing 6½ Solemn of Pasture Land 11th of May 1838

I Complete
Bmrks Chaines

John Mavey D S & B

I John Mavey Deputy Surveyor for the County of Bristol do solemnly declare that the above survey was made since the Opening of the Land Office and originally to Jan 1st 1838

John Mavey D S & B

I do certify that I have examined the above plot and field notes and find them correct and the survey made according to Law Given under my hand at the Town of Boston July 24th 1839

Bartlett Sims C S & B



Variation 16° 30' East

Survey for James Burbank of County of Salem of Land Situated on Peninsula called Burnts of the Salem River Near said River Being the quantity of Land to which he is entitled by Virtue of Certificate N° 1041 issued by the Board of Land Commissioners for the County of East Augustine to John Ward and by him transferred to James Burbank date 26th of Oct 1838 Beginning at the N W Corner of Survey N° 30 from which is a Pine Oak 10 Inches in diameter Burns S 89 E 17 lks a stake 15 Lks in diameter Burns S 44 E 17 lks thence N 1399 lks to a Small Pine 3 Inches in diameter Burns S 44 E 3199 lks to a Branch Pine S E 3279 lks to a stake for the N W Corner of Survey N° 31 from which is a Black Jack 10 Inches in diameter Burns N 35 E 9 lks a stake 11 Inches in diameter Burns S 35 W 4 lks thence E 8099 lks to a Post and Mound for the N E Corner of Survey N° 31 thence S 3099 lks to a Water in the ceiling the S E Corner of Survey N° 30 from which is a Post Oak 8 Inches in diameter Burns S 45 W 3 lks a stake 8 Inches in diameter Burns N 45 E thence with the N Boundary Line of Survey N° 30, W 3318 lks to a Small Pine Burns S E 3714 lks to a Branch Lake S E 3099 lks to the place of Beginning Containing 13 Acres of Tupinal Land and the same Quantity of Pasture Land

I Samuel M Reid do solemnly declare under the Oath of my Office that the foregoing Survey was made according to Law and that the Boundaries and Courses with the marked Natural and Artificial and Corner Trees in the above plat and field Notes and the Survey made since the Opening of the Land Office September 25th 1838

James W Parr
Wm Carruthers Chainmen

Sam'l M Reid D S M B

I Certify, That I have examined the above plat and field Notes and find them Correct and the Survey made according to Law Given under my hand as the Town of Bartow July 21st 1839

Bartow Surveyor



Variation 10° 30' East

Survey N° 65 of Twenty six Labors of Land for Henry Moore situate in the County of Bastrop on the East side of the Colorado River 30 Miles S.E. of the Town of Bastrop being the quantity of Land to which he is entitled by Virtue of his Certificate N° 25 issued by the Board of Land Commissioners for the County of Bastrop Beginning at the S.W. Corner of Survey N° 63 at a stake and mound on the west boundary Line of the League of Land Granted to Jonathan Burleson thence S. 0° E. 5563 vrs with the Line of Burleson and Christians Leagues to a stake and mound on the west Line of Isaac Cannons League thence S. 89 W. 4000 vrs to Stones for a corner and stake mound thence N. 0 W. 5650 vrs to the S.W. Corner of survey N° 63 thence S. 89 E. 4000 vrs to the place of Beginning Containing 26 Labors of Timbered Land and 11 Labors of Pasture Land Surd 30th 1839

Noah Campbell
Deputy Surveyor

Thos H. Mays D. Surv.

I do solemnly swear to a strict observance of the Acts of my Office that the foregoing Survey was made under the Authority of the Land Office and agreeably to Law.

Thos H. Mays D. Surv.

I Certify That I have examined the foregoing Survey and field Notes and find them correct and the survey made according to Law Given under my hand at the Town of Bastrop Aug 30th 1839

Bartlett Smith Ass. Surv.



Variation 10° 30' East

Survey N° 66 of Twenty Six Salonas of Land for Millons Caldwell Situated in the County of Bastrop On the two Forks of Millongues Creek and Gilliands Creek it being the Quantity of Land to which he is entitled by virtue of Certificate N° 335 issued by the Board of Land Commissioners for the County of San Augustine Beginning at the S E Corner of Salonas N° 44 Common on an Elm tree on the E side of Gilliands Creek thence S 80 E 51 Varas into the North Boundary Line of Survey N° 51 1450 to the N E Corner of Survey N° 51 as a stake and mound in the Prairie thence N 30 E 2150 Varas to the N W corner of Millongues Creek 4419 Varas to a stake one mulberry Corner thence N 60 W 600 Varas to a stake and mound Corners thence N 30 W 3249 Varas to Gilliands Creek 3649 Varas to the to the N W Corner of Salonas N° 44 at a stake from which a Pecan Marked M Brans S 25 E 40 Vrs East thence S 60 E 1000 Varas to the S E Corner of N° 44 at a stake and mound thence S 30 W 1000 Varas to the Corner of Beginning Containing 26 Salonas of Timbered Land and 11 Salonas of Prairie Land July 3 1839

Test Jon
Thomas Claridge Chainmen

Thos H. Mays D S B B

I do solemnly swear by virtue of the Oath of my Office that the foregoing survey was made since the opening of the Land Office and agreeably to Law

Thos H. Mays D S B B

I certify that I have examined the above field notes and find them Correct and the survey made according to Law Given under my hand in the Town of Bastrop July 24th 1839

Bartlett Sims D S B B



Variation 10° 30' East

Survey No 64 for Ezekiel W Cullen assignee of E Simmons for Twenty Salvos of Land Situated in the County of Bastrop on the E side of the Colorado River on the Branches of Millers Creek it being a part of the quantity of Land to which he is entitled by virtue of Certificate No 134 issued by the Board of Land Commissioners for the County of Bastrop

Beginning at the N W Corner of survey No 52 at a stake and mound in the Prairie thence N 30 E 1327 vrs to a Corner a stake and mound thence N 60 E 777 vrs to intersecting survey No 56 at a stake and mound thence S 30 W 1327 vrs with the Line of No 56 to the N E Corner of survey No 52 thence N 60 W with the North boundary Line of No 52 to the Corner of Beginning Containing 177 Labors of Improved Land and 15 Labors of Pasture Land Given under my hand July 1st 1839

Thomas Elledge
Pettuson Sims } Chainmen

Thos H Mays Ds Srb

I do solemnly swear by virtue of the oath of my Office that the foregoing survey was made since the opening of the Land Office and according to Law

Thos H Mays D Srb

I do certify that I have examined the above plot and field notes and find them Correct and the survey made according to Law Given under my hand at the Town of Bastrop July 24th 1839

Bartlett Sims C S B



Variation 1° 30' East

Survey No 63 of Four thirds of a League and Labor of Land for Emberry Gibbs Situate in the County of Bastrop on the East side of the Colorado River on the Waters of Mikengues Creek it being the quantity of Land to which he is entitled by Virtue of Certificate No 73 issued by the Board of Land Commissioners for the County of Shelby Beginning at the S E Corner of survey No 38 of 1/3 League for Chas Bartlett as a Stake and Mound Thence S 20 E with the W Line of survey No 38 1760 vrs to a stake and mound in the Prairie Thence S 60 W 1760 vrs to a Stake Corner in Line of survey No 62 Thence N 30 W 676 vrs to the S W Corner of 1/3 League No 38 at a Stake and mound 53 lks S of Mikengues Creek Thence N 60 E to the Corner of Beginning Containing 11 Labors of Vimperal Land 666666 vrs of Bastrop Land Surveyed 21st 1839

Thomas Elmore
Johnson Sims } Chainmen

Thomas H McKay D S 1683

I do solemnly swear by virtue of the Oath of my Office that the foregoing Survey was made since the Opening of the Land Office and according to Law

Thos H McKay D S 1683

I Certify that I have examined the above plot and field notes and find them Correct and the Survey made according to Law Given under my hand at the Town of Bastrop July 24th 1839

Bartlett Sims & McKay

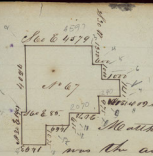

Survey No 67 of Tract No 4 of Labors of Land for Matthew Cartright Assignee of Davis Cunningham who was the assignee of Alexander Mallard Located in the County of Bastrop on the East side of the Colorado River on the Head waters of Cedar Creek 11 Miles from the City of Austin containing the quantity of Land to which he is entitled by virtue of Certificate No 10 issued by the Board of Land Commissioners for the County of Labor Beginning at the S E Corner of Survey No 65 for D E Cunningham at a stone mound in the prairie from which a Hackberry bears Mkd X bears Sec E 85 vrs distant and a stone mound at the S E Corner of No 66 bears S 60 W 75 vrs Thence N 30 E 4034 vrs with the E Line of No 65 to a stone and mound in the prairie Thence Sec E 4579 vrs to a stone and mound in the prairie Thence S 30 W 380 vrs to the E prong of Cedar Creek 1320 vrs to the N W Corner of Survey No 46 a stone from which a Hackberry Mkd X bears S 60 W 30 vrs and a Mesquit bush S 45 W 60 vrs Thence Sec E 640 vrs with the Line of No 46 at a Stake Corner N W Corner of Labor No 45 Thence S 30 W 1000 vrs with the Line of No 45 at the N W Corner of No 45 a stake and mound Corner thence Sec E 640 vrs to the S E Corner of said Labor No 45 at a stake from which a Pecan Mkd X Bears S 85 E 10 vrs Thence S 30 W 1026 vrs with the W Line of No 44 intersecting League No 50 at a stake and mound in the prairie Thence N 60 W 1266 vrs with the Lines of League No 50 to the N W Corner of the same Thence S 30 W 975 vrs to the S E Corner of League No 70 at a stake and mound Corner thence N 60 W 240 vrs to the N W Corner of No 70 thence S 30 W 615 vrs with the W Line of No 70 to the S E Corner of a 1280 Acre tract No 69 at a stake and mound Corner thence N 60 W 1469 vrs to the N W Corner of Survey No 69 thence S 30 W 1079 vrs with the W Line of No 69 to the N E Corner of Survey No 59 at a stake and mound Corner in the prairie thence N 60 W 1493 with the N Line of No 64 to the S E Corner of a 1280 Acre tract No 65 thence N 30 E 1926 vrs with the E Line of No 65 to the N E Corner of the same at a stone mound from which a Hackberry Mkd X bears Sec E 160 vrs thence N 60 E 850 vrs to the Corner of Beginning Containing 360 Labors of Improved Land and 640 Labors of Pasture Land July 1st 1839

Thomas H Mays D S 613

Thomas Eldridge, Milton Hendrix, Daughter & Chevaux

Johnson Jones,

I do solemnly swear by virtue of the Oath of my Office that the foregoing Survey was made since the Opening of the Land Office and according to Law

Thomas H Mays D S 613

I Certify that I have examined the within plat and field notes and find them Correct and the Survey made according to Law Given under my hand at the Town of Bastrop July 25th 1839

Bartlett Sims C S 613



Variation 10° 30' East

Survey No 61 for Lemuel C. Cunningham of one half League and One Labor of Land Situated on the N Branches of Walnut Creek in the County of Bastrop on the East side of the Colorado River 12 Miles from the City of Austin in the direction of S 25° E in lieu of the quantity of Land to which he is entitled by virtue of Certificate No 537 issued by the Board of Land Commissioners for the County of Bastrop beginning at the S W Corner of Survey No 61 as a stone mound thence S 45° E 440 vrs to a Branch of Walnut Creek 310 vrs N a Corner on a pine mound from which a Hackberry marked 2 brs S 45° E 50 vrs east thence N 30° E 1637 vrs to a stake and mound in the prairie thence N 45° W 3360 vrs N. a stake and mound corner on the divide between the waters of Walnut and Cedar Creek thence S 30° W 2200 vrs to a stake Corner the head of a Branch from which a Walnut 10 in Diameter brs N 35° E 40 vrs thence S 60° W 320 vrs to the S E corner of Survey No 60 at a stake and mound thence S 30° W 1637 vrs to the Corner of This Survey containing 1476 Labors of Compound Land Surv. 2nd 1839

Thomas H Mays D.S.B.B

Milton Hunter
Samuel Campbell } Chainmen

I do solemnly swear by virtue of the Oath of my Office that the foregoing Survey was made since the opening of the Land Office and according to Law

Thomas H Mays D.S.B.B

I Certify that I have examined the above plat and field notes and find them Correct and the Survey made according to Law Given under my hand at the Town of Bastrop July 25th 1839

Buckle Sims C.B.B.B



Variation 10° 30' East

Survey No 62 of 1/2 a League of Land and one Labor for Samuel Rankin Situate on the East side of the Colorado River in the County of Bastrop on the W Boundary of Williamsons Grant it being part of the quantity of Land to which he is entitled by virtue of Certificate No 305 issued by the Board of Land Commissioners for the County of Land Augustine for One League and One Labor Beginning at the S E Corner of Williams Stonemasons Son-in-law Donation Claim Numbers survey No 69 as a stake and mound thence S 20 E 601 vrs to a corner on a stake and mound in the prairie thence S 60 W 360 vrs to a corner on a stake and mound in the prairie thence S 20 W 811 2/3 vrs to a Corner in the edge of a small Grove of Cedar Elm thence S 60 E 1170 vrs to the S W Corner of survey No 69 thence N 20 E 321 vrs to the N W Corner of survey No 70 thence S 60 E 1160 vrs with the Line of No 70 to the N E Corner of the same thence S 20 W 1300 vrs to a stake in the E Line of survey No 70 in Travis County same No by a stake and mound in the Prairie thence S 60 E 510 vrs to the Corner of beginning Containing 1/2 Leagues of Pasture Land and 1 Labor & 138 100 Square Vrs of Pasture Land Given this 4th 1838

Thomas H Mays D S L & S

Witness Jones
Thomas Elridge Chainmen

I do solemnly swear by virtue of the Act of my Office that the foregoing survey was made since the Opening of the Land Office and according to Law

Thomas H Mays D S L & S

I Certify that I have examined the above plat and field notes and find them correct and the survey made according to Law Given under my hand in the Town of Bastrop July 25th 1839

Bartlett Sims C S L & S



Variation 10°30' East

Survey No 170 for Samuel Cushing of Eight and One tenth Labors of Land Situate on the East side of the Colorado River in the County of Bastrop And the West branches of Gilleland's Creek and 10 miles in the Direction of N 35 E from the City of Austin it being the quantity of Land to which he is entitled by virtue of a Certificate No 117 issued by the Board of Land Commissioners for the County of Harrisburg Beginning at the S W Corner of League No 50 at a stake and mound on the Prairie Thence N 24 E 2640 vrs to the N Boundary of Gilleland's Creek 4025 vrs to a Corner on a stake and mound in the Prairie Thence N 66 W 1320 vrs to Gilleland's Creek 2020 vrs to the Corner of Beginning a stake and mound in the prairie Thence S 24 E 40 25 vrs to a stake and mound in the prairie Thence S 66 E 2020 vrs to the Corner of Beginning. This League is all in the prairie and Bounded E by League No 50 S by League and Labor No 67 W by 1280 acre tract No 69 and N by League and Labor No 55 and Contains 8 1/2 Labors of Timbered Land

July 3rd 1839

Thos H Mays D S L & S

Johnson Sons

Thomas Eldridge

I Thomas H Mays deputy surveyor for the County of Bastrop do solemnly swear that the within survey was made upon the Application of the Land Office and according to Law July 3rd 1839

Thomas H Mays D S L & S

I Certify that I have examined the above plat and field notes and find them Correct and the survey made according to Law Given under my hand at the Town of Bastrop July 25th 1839

Bartlett Sims C S L & S

Variation 14° 30' East

0.0054.95.P
No 8
No 6.5000
Warrants

Survey No 56 for Wyman Wells of one hundred & Forty Leagues of Land situated on the East side of the East side of the Colorado River 17 Miles N 80 W of Bastrop in Bastrop County a part of the quantity of Land to which he is entitled by virtue of Act No 181 issued by the Board of Land Commissioners for the County of Bastrop for One Third of a League of Land Beginning at the N E Corner of Survey No 55 at a Corner a Live Oak Bears from which a Large Pecan Bears North & Bears N 36 W 30 Vrs distant thence N 50 E 5000 Vrs to a stake on the Bank of Millburgers Creek from which an Ash tree & Pecan bears N 20 W Vrs distant thence N 40 W 1360 Vrs to a corner on a Cotton Wood tree thence S 50 W 5000 Vrs to a corner [illegible] thence S 40 E 1360 Vrs to the Beginning Containing 5 Labors of Improved Land and One third Labors of pasture Land May 1st 1838

Wyman Wells Chainmen
Jesse Manning

Thomas H. Mays D S B C

I do Solemnly swear by Virtue of the Oath of my Office that the foregoing Survey was made from the Opening of the Land Office and according to Law

Thomas H. Mays D S B C

I Certify that I have examined the plat and field Notes and find them Correct and the Survey made according to Law Given under my hand at the Town of Bastrop July 21st 1839

Bartlett Sims C S B C

Variation N° 30° East



Plot of One League of Land Surveyed for Charles Pernald and by him transfered to James A. Hamilton and by said Hamilton transfered to Mathew Clements and Robert G. Crum and by said Mathew Clements transfered to Robert G. Crum Being a part of the quantity of Land to which he is entitled by virtue of Certificate N° 130 issued by the Board of Land Commissioners for the County of St Augustine Territory of the Florida

Reference to the General Land Office for the field notes of Survey N° 32 Nine Blanks Containing 7 Labors of Improved Land and Eighteen Labors of Pasture Land

I Certify that the above survey was made pursuant to the Decree of the Land Office of the Constitution and according to Law Given under my hand at the Town of Bastrop July 27th 1839

Bartlett Sims A.S.L.B



Variation 10° 30' East

Plot of One League of Land Surveyed for Robert Mann and by him transfered to James Lemming and by said Lemming transfered to Elvin Waller it being a part of the quantity of Land to which he is entitled by virtue of Certificate N° 125 issued by the Board of Land Commissioners for the County of St Augustine for One League and One Labor of Land situated west of the Colorado River and Avion Creek Reference to the field notes of Survey N° 27 Eleven Cattle Seven Labors of Improved Land and Eighteen Labors of Pasture Land

I Certify that the foregoing survey was made pursuant to the Decree of the Land Office by the Constitution and according to Law Given under my Hand at the Town of Bastrop July 27th 1839

Bartlett Sims A.S.L.B



Plot of One League of Land surveyed for Miles Forte and by him Transfered to Samuel Lanning and by said Lanning transfered to Carion Miller it being a part of the quantity of Land to which he is entitled by virtue of Certificate N°819 Issued by the Board of Land Commissioners for the County of Robins situated on the West side of the Colorado River on Carion Creek

Reference to the General Land Office for the field notes of League N°7 Carion Creek Containing 4428 Varas of Improved Land and 18 Labors of Pasture Land

I Certify that the above League of Land was surveyed previous to the closing of the Land Office by the Consent Table and according to Law Given under my hand at the Town of Bastrop July 27th 1839

Bartlett Sims & Co

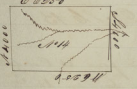

Plot of One League of Land Surveyed for Samuel A Maynard assignee of Maria Iguaria Lying Being a Part of the Quantity of Land to which he is entitled by Virtue of Certificate N°230 issued by the Board of Land Commissioners for the County of Robin Situated on Carion Creek west of the Colorado

Reference to the General Land Office for the field notes of League N°14 Carion Creek Containing 4428 Varas of Improved Land 17 Labors of Pasture Land I Certify that the foregoing survey was made previous to the closing of the Land Office by the Consultation and according to Law Given under my hand at the Town of Bastrop July 27th 1839

Bartlett Sims & Co

Variation 10° 30' East



Survey for John Douglas of Eight and One Third Labors of Land lying the Quantity of Land to which he is entitled by virtue of Certificate No 106 issued by the Board of Land Commissioners for the County of Brazoria and situated on the Burnamite Creek a Branch of the Colorado River Beginning at the S.E. Corner of No 223 Made for Mc Masters thence E 2358 vrs to the N.E. Corner of Mc Masters Survey thence E 2358 vrs made a stone mound for the N.E. Corner of Survey No 359 thence E 2358 vrs to intersect the N. Boundary of Survey No 31 Where was a Beech for the S.E. Corner of Survey No 359 a Beech 10 Inches Diameter Bears S 10 W 5 vrs a Gum 16 Inches Bears N 15 E 8 vrs thence N with the Line of Survey No 31, 1913 vrs to the N.W. Corner 2358 vrs to the place of Beginning Containing 8 Labors of Timbered Land and 1/3 Labors of Prairie Land

Wm Morris
D. H. Pace } Chainmen

I John L Lynch do solemnly declare under the Oath of my Office that the above survey was made pursuant to the Ordinance of the Land Office and the Boundaries and Marks Natural and Artificial are truly described and the Survey made according to Law

John L Lynch D. S. B.

I Certify that I have examined the above survey and find it Correct and the survey made according to Law Given under my hand in the Town of Bastrop this 10th of August 1839

Bartlett Sims C.S.B.



Variation 10° 30' East

Survey of Twenty four Labors of Land for Reuben King and by him transferred to Samuel Lawrence to lying & first of the quantity of Land to which he is entitled by virtue of Certificate No 319 issued by the Board of Land Commissioners for the County of San Augustine for One League and One Labor of Land Situated on Onion Creek and being League No 31 Reference to the General Land Office for the field Notes of League No 31 Twenty four Labors of Timbered Land and 1/3 of Prairie Land

I Certify that the above survey was made previous to the Issuing of the Land Office by the Constitution and agreeable to Law Given under my hand in the Town of Bastrop This 10th of August

Bartlett Sims C.S.B.

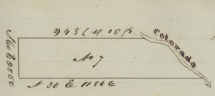

Variation 16° 30' East

Survey of Twenty Six Labores of Land for Jacob Gano Situated on the West side of the Colorado River in the County of Bastrop being the quantity of Land to which he is entitled by virtue of Certificate No 807 issued by the Board of Land Commissioners for the County of Leland to Said Manard and by him transfered to Joseph Hopkins and by Said Hopkins to

Beginning on the N E Corner of Survey No 6 at a stake for the S E Corner of No 7 from which an Elm 18 Inches in diameter Bears S 89 E 8 vrs distant Marked No a Hackberry 18 Inches in diameter Bears N 66 W 8 vrs Dist Marked Do Thence up the River with its meanders as follows S 84 W 900 vrs N 13 W 400 vrs S 75 W 1320 vrs to a Stake for the N E Corner of Survey No 7 on Elm 12 Inches in diameter Bears S 43 W 3 vrs distant Marked Do a Hackberry 8 Inches in diameter Bears N 76 W 5 vrs distant Marked Do Thence S 30 E 7440 vrs to a stone mound for the N W Corner of Survey No 7 Thence N 60 E 2550 vrs to a stone mound for the S W Corner of Survey No 7 Thence N 30 E 11846 vrs to the Place of Beginning Containing the Labores of Pasture Land Feby 24th 1839

David Mahan
Joseph Manard Chainmen

John L Lyons D. S. B. B

I John L Lyons Asst. surveyor for the County of Bastrop do solemnly swear that the foregoing survey was made according to Law and under the Ofsenity of the Land Office Sept 11th 1839

John L Lyons D S B B

I Certify that I have examined the above survey and find it Correct and the same is made according to Law Given under my Hand in the Town of Bastrop Sept 11th 1839

Bastrop Sens C S B B

Variation 10° 30' East



Survey of Twenty Six Sections of Land for John Day situated on the West side of the Colorado River Being the quantity of Land to which he is entitled by Virtue of a Certificate No 1068 issued by the Board of Land Commissioners for the County of San Augustine to John Day and by him transferred to

Beginning on the N E Corner of survey No 8 for the S E Corner of No 9 from which a Hackberry 8 inches in diameter Bears Four Degrees distant Marked X and Elm 14 Inches in diameter Bears S 60 W 35 vrs distant Marked X thence up the River with its meanders as follows N 40 W 160 vrs N 25 W 200 vrs N 5 W 300 vrs N 20 E 300 vrs N 45 E 300 vrs N 30 E 400 vrs N 30 E 400 vrs N 10 E 400 vrs N 10 W 1000 vrs N 40 E 400 vrs N 10 E 800 vrs N 30 E 800 vrs N 63 E 800 vrs N 85 E 800 vrs N 75 E 800 vrs N 60 E 700 vrs N 40 E 400 vrs N 25 E 300 vrs N 15 W 600 vrs N 30 W 360 vrs N 85 W 300 vrs N 50 W 700 vrs N 30 W 800 vrs N 60 W 400 vrs W 600 vrs N 85 E W 400 vrs N 85 W 300 vrs N 20 W 600 vrs N 25 W 300 vrs to a stone for the N E Corner of Survey No 9 from which an Elm 10 Inches in diameter Bears N 80 E 6 vrs distant marked X and Elm 14 Inches in diameter Bears N 80 W 6 vrs distant Marked X thence S 30 W 1350 vrs to a stone mound for the N W Corner of survey No 9 a Live Oak 6 Inches in diameter Bears S 75 W 6 vrs distant marked X an Elm 10 Inches in diameter Bears N 51 E 15 vrs distant marked X thence S 30 E 4740 vrs to the place of Beginning containing Twenty six Sections of Pasture Land Texas 25th 1839.

Joseph Mercer
David Hudson Chainmen

John D Lynch D S C B

I John D Lynch Deputy Surveyor for the County of Bastrop do solemnly declare that the above survey was made according to Law and since the Opening of the Land Office Sept 11th 1839

John D Lynch D S C B

I certify that I have examined the above survey and find it correct and the survey made according to Law Given under my hand at Bastrop Sept 11th 1839

Bartlett Sims C S C B

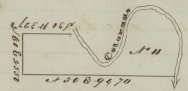

Variation 10° 31' East

Survey of Twenty six Sections of Land for Daniel Shiller Situate on the West side of the Colorado River Being the quantity of Land to which he is entitled by virtue of Certificate No 1107 issued to the Board of Land Commissioners for the County of Bastrop to Daniel Shiller and by him transferred to

Beginning on the N E Corner of Survey No 10 a stake from which for N E Corner of S 11 from which an Elm 8 Inches in diameter Bears S 20 E 12 Vrs distant Marked X an Elm 20 Inches in diameter Bears E 10 Vrs distant Marked X thence up the River with its meander as follows N 41 W 1140 Vrs N 64 W 1500 Vrs S 66 W 220 Vrs S 6 W 1140 Vrs S 5 W 900 Vrs S 30 W 900 Vrs S 48 E 420 Vrs S 88 E 2600 Vrs N 78 E 1050 Vrs S 62 W 880 Vrs S 83 W 960 Vrs N 71 W 1150 Vrs S 82 W 350 to a stake for the N E Corner of Survey N 11 from which an Elm 12 Inches in diameter Bears N 4 Vrs distant Marked X an Elm 14 Inches in diameter Bears E 10 Vrs distant Marked X thence S 20 W 3970 no to to a stone mound for the N W Corner of survey No 11 thence S 60 E 2550 Lts to a stone mound for the S W Corner of Survey No 10 thence N 20 E 9470 to the place of Beginning Containing 26 Labores of Pasture Land Survey 26th 1839

David Watson
Joseph Manning

John L Lynch D S B C

I John L Lynch district surveyor for the County of Bastrop do solemnly declare that the foregoing survey was made since the Opening of the Land Office and according to Law Sept 10th 1839

John L Lynch D S B C

I do certify that I have examined the foregoing survey and found it correct and the Survey made according to Law Given under my hand at Bastrop Sept 11th 1839

Bartlett Sims C S B C

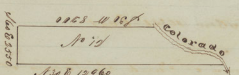

Variation 16° 30' East

Survey of Twenty Six Tabores of Land for A. C. Allen Situated on the N. side of the Colorado River being the quantity of Land to which he is entitled by virtue of Certificate No 8 of issue by the Board of Land Commissioners for the County of Fatima to Moses M. Dennis and by him Transferred to Phillip A. Sublet and by said Sublet to A. C. Allen Beginning on the S. E. Corner of survey No 11 Made for a stake from which an Elm 30 Inches in diameter Bears S 10 W 450 ms distant an Elm 18 Inches diameter Bears E 10 ms distant Marked X thence as the Rules with the Meridens as follows S 10 W 450 ms S 45 W 1300 ms S 34 W 944 ms S 69 W 1140 ms S 73 W 1254 ms thence S 52 W 552 ms to a stake for the S. E. Corner of survey No 10 a stake from which a Sycamore 10 Inches diameter Bears N 60 E 8 ms distant a Sycamore 20 Inches diameter Bears N 10 ms distant Marked X thence S 30 W 5280 ms to a stone mound for the S. W. Corner of survey No 12 thence S 60 E 2550 ms to a stone mound for the S. E. Corner of survey No 12 thence N 30 E 1396 ms to the place of Beginning Containing Twenty six Tabores of Barren Land

Dodo Thurston
Joseph Manor Chainers

I Wm. L. Lynch deputy surveyor for the County of Bastrop do solemnly declare that the foregoing survey was Made since the Opening of the Land Office and according to Law

Wm. L. Lynch D. S. 613

I Certify that I have examined the foregoing Survey and find it Correct and the Survey made according to Law Given under my hand in the Town of Bastrop this 11th Sept 1839

Bastrop Texas Aug 613

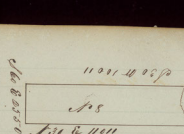

Variation 11°30' East

Survey of Twelve Sitios of Land for Sampson Mims Situated on the West side of the Colorado River about Nine miles from the City of Austin being the quantity of Land to which he is entitled by virtue of Certificate No 1134 issued by the Board of Land Commissioners for the County of San Augustine to Sampson Mims and by him Transferred to

Beginning on the S E Corner of survey No 7 from which an Elm 12 Inches in diameter Bears S 43 W 3 vrs dist Marked X a Mulberry 8 Inches in diameter Bears N 76 W 5 vrs dist Marked X thence up the River with its meanders as follows S 65 W 350 vrs S 70 W 160 vrs N 55 W 400 vrs N 60 W 700 vrs N 30 W 800 vrs N 40 W 400 vrs to a Stake for the N E Corner of survey No 8 a Mulberry 8 Inches in diameter Bears N 30 W 10 vrs distant Marked X an Elm 10 Inches in diameter Bears S 80 W 35 vrs distant Marked X thence S 80 W 1600 vrs to a stake for the N W Corner of survey No 8 from which an Elm 8 Inches in diameter Bears S 7 W 6 vrs Distant an Elm 10 Inches in diameter Bears N 80 E 10 vrs distant Marked X thence S 10 E 2560 vrs to a stone mound for the S W Corner of survey No 8 thence N 80 E 11611 vrs to the place of Beginning Containing Twenty Six Labours of Pasture Land

David Watson
Joseph Mims Chainmen

John L Lynch D S B C

I John L Lynch Depty surveyor for the County of Bastrop do solemnly declare that the foregoing survey has been made since the Opening of the Land Office Sept 10th 1839

John L Lynch D S B C

I certify that I have examined the foregoing field notes and find them Correct and the survey made according to Law Sept 11th 1839

Bartlett Sims C S B C

Variation 16° 30' East.



Survey of Eight and one third Labores of Land for James Mott situated on the West side of the Colorado River Being the quantity of Land to which he is entitled by virtue of Certificate No 622 issued by the Board of Land Commissioners for the County of Bexar to N W H Rose Assignee of Santa Blanes October 1st 1838 by said Royal Commissioner to Elmore Perry and by said Perry transferred to James Mott. Beginning at the S E Corner of Survey No 44 made for James Mott a stake for the S W Corner of Survey No 45 and Elm Beares N 3 W's distant 11 Vrs in diameter Marked X a Cedar Beares N 30 E 7 Vrs distant Marked X 12 Inches in diameter thence up the River with its meanders as follows N 89 E 9 Vrs to N 86 E 2300 Vrs N 85 E 1000 Vrs to N 87 W 700 Vrs N 86 W 1536 Vrs N 85 W 750 Vrs to a stake mound for the N W Corner of survey No 45 thence N 30 W 560 Vrs to a stake mound for the N W Corner of Survey No 44 thence S 60 E 1424 Vrs to the place of beginning containing 5⅓ Labores of Pasture Land February 9th 1839

David Hudson
Joseph Mann Chainmen

John J Lynch D S B C

I John J Lynch a duly Surveyor for the County of Bastrop do solemnly declare that the foregoing Survey was made according to Law and that the Survey was made since the Opening of the Land Office Sept 11th 1839

John J Lynch D S B C

I Certify that I have examined the foregoing plat and field notes and find them Correct and the Survey made according to Law Sept the 11th 1839

Bartlett Sims D S B C

Variation 16° 30' East

No 10

1836 & 1236

Survey of Twenty Six Labors of Land for B D Herman Situated on the west side of the Colorado River being the quantity of Land to which he is entitled by virtue of Certificate No 301 Issued by the Board of Land Commissioners for the County of Jasper to James Mellen assignee of James H Garrett and by him transferred to B D Herman and by him transferred to

Beginning at the N E Corner of Survey No 9 made for a stake for the S E corner of Survey No 10 an Elm 10 Inches in diameter Bears S 10 E 5 ms distant Marked X thence up the River with its meanders as follows N 5 E 160 ms N 9 E 230 ms N 61 W 145 ms to a stake for the N E Corner of Survey No 10 an Elm 8 Inches in diameter Bears distant Marked X an Elm 20 Inches in diameter Bears E 10 ms distant Marked X thence S 30 W 1440 ms to a stake for the N W Corner of Survey No 10 a Live Oak 10 Inches in diameter Bears N 10 W 5 ms distant Marked X a Cedar 12 Inches in diameter Bears S 40 ms distant Marked X thence S 60 E 2880 ms to a stake for the S W Corner of Survey No 10 from which a Cedar 12 Inches in diameter Bears N 60 W 100 ms Marked X thence N 30 E 1236 ms to the place of Beginning Containing Twenty Six Labors of Farban Land Sept 28th 1839

David Hutton
Joseph Mann Chainmen

John L Lynch D S L C B

I John L Lynch deputy Surveyor for the County of Bastrop do solemnly declare that the foregoing survey was made since the Opening of the Land Office and according to Law Sept 11th 1839

John L Lynch D S L C B

I Certify that I have examined the foregoing plot and field notes and find them Correct and the survey made according to Law Given under my hand at Bastrop Sept 11th 1839

Bastrop Surveyor

Variation 16° 30 East



Survey of Eight and one third Labores of Land for Rufus A Smith Situated On the west Side of the Colorado River in Jones County the quantity of Land to which he is entitled by virtue of Certificate No 386 issued by the Board of Land Commissioners for the County of Travis dated the 1st day of March 1838 to Asa Thorn & Dan'l Davis and by him transfered to Phillip Mercer & transfered to Rufus A Smith

Beginning On the S W Corner of Survey No 42 at a Stake for the S E Corner of Survey No 38 from which a Live Oak 20 Inches in diameter Bears N 30 E 11 vrs distant Marked X a Live Oak 8 Inches in diameter bears N 6 W 8 vrs distant Marked X Thence N 60 W 2 660 vrs to Creek and 2 719 vrs to a stake for the N E Corner of Survey No 38 a Live Oak 10 Inches in diameter Bears S 10 E 20 vrs distant Marked X an Elm 18 Inches in diameter Bears S 70 E 8 vrs distant Marked X Thence S 30 W 2 720 vrs to a Creek Mans E 3 660 vrs to a stake for the N W Corner of Survey No 38 from which a Live Oak 10 Inches in diameter Bears N 64 E 65 vrs distant a Live Oak 8 Inches in diameter Bears N 84 E 65 vrs due Marked X Thence S 60 E 2 719 vrs to a Stone mound for the S W Corner of Survey No 38 Thence S 30 E 3 660 vrs to the place of Beginning

Containing two Labores of Temporal Land and Six and one third Labores of Pasture Land Agreeable to the 20th 1839

John Angel
William Raymond
Channing

William S Wallace D S L G S

I William S Wallace Oath Surveyor for the County of Bastrop do solemnly swear that the foregoing survey was made since the Opening of the Land Office and according to Law Sept 1st 1839

William S Wallace D S L G S

I do certify that I have examined the foregoing Field notes and plat thereto and find them Correct and the Survey made according to Law Given under my hand at Bastrop Sept 1st 1839

Marshall Sims Asst C G S

Variation 16°30' East

Survey of Eight and One third Tenths of Land for James Tell being the quantity of Land to which he is entitled by virtue of a Certificate No 638 issued by the Board of Land Commissioners for the County of Bexar to H W Riggal assignee of Allens Colonists and by the said Riggal transferred to Stewart Perry and by the said Stewart Perry transferred to James Tell Situated on the West side of the Colorado River Beginning on the NE Corner of Survey No 14 made for James Tell for the NE Corner of survey No 14 and about 80 Varas in diameter Bears S 70 E distant 4 Varas & about 10 Varas in diameter Bears S 42 W 14 Vrs distant 1 Mesquite & three Elms the River with its meanders as follows Viz N 11° W 220 Vrs to a Stake a Stone mound Bears E 2 Vrs distant thence N 30 W 440 Vrs to a Stone Mound for the NW Corner of Survey No 14 thence N 60 W 144 Vrs to a Stone Mound for the SW Corner of Survey No 14 thence S 30 E 916 Vrs to a Stone mound for the SE Corner of Survey No 14 thence N 60 E 144 Vrs to the place of Beginning containing 8⅓ Labors of Prairie Land July 28th 1839

John L Lynch D S 613

I John L Lynch Deputy Surveyor for the County of Bastrop do solemnly swear that the foregoing Survey was made prior to the Opening of the Land Office and according to Law Sept 10th 1839

John L Lynch D S 613

I do certify that I have examined the foregoing plat and field Notes and find them correct and the Survey made according to Law Given under my hand at Bastrop Sept 12th 1839

Bartlett Simms C S 613

Variation 10°30' East

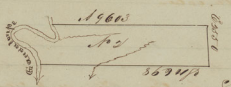

Survey for James Bird of Travis the Labors of Land Situated on the North Side of the Guadalupe River Being the Quantity of Land to which he is entitled by virtue of Certificate No 975 issued by the Board of Land Commissioners for the County of Shelby to John Shuler and Transfered by him to Hiram S Morgan and Transfered by Said Morgan to James Bird date of Sale the 4th 1839

Beginning at the N Corner of Survey No 1 on the N Bank of the Guadalupe River a stake from which a Red Oak marked H M Bears E 30 vrs and Elm marked X Bears N 10 E 5 vrs distant thence up the Guadalupe with its meanders N 52 vrs W 37 W 12 vrs N 15 E 320 vrs N 83 W 140 vrs N 54 W 310 vrs to a stake for the N W Corner of Survey No 2 from which a Bean marked Bears N 35 W 40 vrs distant a Pecan Bears S 38 E 30 vrs distant Mark × thence N 960 vrs to a mound for N W Corner of No 2 thence E 2550 vrs to a stone mound for the N E Corner of Survey No 2 thence S 1060 vrs to the place of Beginning Containing 6 Labors of Timpered Land and 8 Labors of Prairie Land July 25th 1839

William Carothers
Hiram Gillespie Chainers

William S Wallace D S A B

I William S Wallace Deputy Survey for the County of Bastrop do Solemnly declare that the foregoing Survey was made according to Law and since the Opening of the Land Office Sept 12th 1839

William S Wallace D S A B

Sworn to & Subscribed before me this 12th day of Sept 1839 I have examined the above Survey and find it correct and the Survey made according to Law Given under my hand at the Town of Bastrop Sept 12th 1839

Bartlett Sims C S A B

Vacation

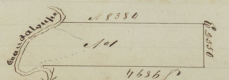

Survey for James Burnett & Samuel Smith of County of Salem & State of New Jersey containing of Land to which they claim in Right by Virtue of a Certificate No 101 issued by the Board of Land Commissioners for the County of Saint Augustine to Richard Fromfield & Smith and Bartow Gilbert as the Assignees of the Executors of Peter Mestayer deceased Bearing Date the Twenty Second day of January One Thousand Eight Hundred & Thirty Seven Certificate Entered on the Records thereof Beginning at a Stake for the S.E. Corner of Survey No 14 from which a Live Oak 8 Inches in diameter Bears N 10 W 6 Links distant Marked X a Live Oak 6 Inches in diameter Bears N 30 E 5 Links distant Marked H.M. thence up the River with its meanders as follows viz N 65 W 80 Links N 86 W 900 N 33 W 2900 Mostly to Creek & 356 to Stake for the S.W. Corner of Survey No 2 a Live Oak Marked H.M. 8 Inches in diameter Bears E 20 L. distant and Elm 10 Inches in diameter Bears N 82 E 5 Links distant thence N 83 W 80 to a Stake in Marsh for the N.W. Corner of Survey No 1 thence E 250 and to a Stake marked for the N.E. Corner of Survey No 1 thence N 7884 to the Place of Beginning Containing Eighteen Arpents of Surveyed Land and Fifteen Hundredths of Surveyed Land July 25th 1839

William Carothers
Jacob Gillespie } Chainmen

William S Hallowes D.S.M.B.

I William S Hallowes Deputy Surveyor for the County of Bartow do solemnly declare that the foregoing Survey was made according to Law and agrees with the Original of the Same Office Sept the 13th 1839

William S Hallowes D.S.M.B.

I do Certify that I have examined the foregoing Plat and field Notes and find them Correct and the Survey made according to Law Given under my hand at the Town of Bartow Sept the 13 1839

Bartlett Sims C.M.B.



Variation N° 31° East

Survey for John Boyd One Labor of Land Situate On the West side Of the Colorado. Texas Beng the quantity of Land to which he is entitled by virtue of a Certificate N°149 issued by the Board of Land Commissioners for the County of Jackson to Lawton Boyd and by him transferred to John Boyd dated February 1st 1838

Beginning on the S E Corner of a survey of One Labor of Land made for Thomas Anderson a stake for the S W Corner of a survey of One Labor of Land made for Thomas Anderson a stake for the S W Corner of survey N°76 from which a Live Oak 20 Inches in diameter bears S 22 W 8 vrs dist marked X a Cedar Bears S 70 E 30 vrs dist marked X 5 Inches in diameter Thence N 30 E 1000 vrs to a stone mound for the N E Corner of survey N°76 thence N E 1000 vrs to a stone for the S E Corner of survey N°76 a Live Oak 3 Inches in diameter 75 S W 20 vrs distant Marked X thence N 30 W 1000 vrs to a stake for the N W Corner of Survey N°76 a Post Oak Bears N E 6 vrs distant Marked X 12 Inches in Diameter a Ac Bears A 9 vrs distant 12 Inches in Diameter Marked X thence S W 1000 vrs to the place of Beginning Containing One Labor of Pasture Land May the 20th 1839

Williams & Allen
Thomas Alexander Chainmen

Williams J Wallace Dpt Srvr

I Williams J Wallace district Surveyor for the County of Bastrop do Solemnly declare under the oath of my Office that the above survey was made according to Law and that the Courses and marks Natural and Artificial are truly described in the above plot and field notes

Williams J Wallace D S B C

I do certify that I have examined the above plot and field Notes and find them Correct and the survey made according to Law Given under my hand in the Town of Bastrop Sept 18th 1839

Bartlett Sims C S B C

Survey No. 1031
Patent No. 194

Patent No. 130 Book

Survey No 22 of One Labor of Land for James B Hamilton Assignee of Jesse M Nixon Situate in the County of Bastrop on the East side of the Colorado River forty miles above Bastrop and twelve miles North of the River and 2 Miles South of the Public Road adjoining a piece of the quantity of Land to which he is entitled by virtue of a Certificate No 2599 issued by the Board of Land Commissioners for the County of San Augustine for One League and One Labor Beginning at the S W Corner of Patent No 20 at a stake from which a Black Jack 8 Inches diameter Burns N 82 E 2 vrs and a Willow 8 Inches in diameter Burns N 75 W 20 vrs distant Thence N 10 W 1000 vrs at a stone Corner from which a Black Jack 10 Inches diameter Burns N 20 E 19 vrs and a Pecan 6 Inches in diameter Burns S 89 W vrs distant Thence N 80 E 1000 vrs to a stone Corner intersecting the S line of survey No 22 Thence S 80 E 1000 vrs with the Line of No 22 to the S W Corner of Patent No 20 at a stone Mound from which a forked Live Oak 30 Inches diameter Burns Burns S 70 W 2 vrs distant & an 18 Inches Burns S 45 E 35 vrs Thence N 10 W to the Corner of Beginning Containing One Labor of Timbered Land

Made the 4th 1838

Thomas H. Mays D S B C

James Rigsby
William Homsley Chainmen

I do solemnly swear to write of the Oath of my Office that the foregoing survey was made according to Law and noted in the Journal of the Land Office

Thos H. Mays D S B C

I do certify that I have examined the above plat and field notes and find them Correct and the Survey made according to Law Bastrop Oct 22nd 1839

Barnett Sims A C S B C



Survey for Samuel Whiting of Twenty Six Thousand Acres of Land On Both sides a Branch of the Currituck River Being the Quantity of Land to which he is entitled by Virtue of Cav Office No 27 issued by the Board of Land Commissioners for the County of Dare to Section Two & to him transferred to Martin Palmer and by the said Martin Palmer Purchased to said Whiting Beginning at the S W Corner of survey No 44 from which is a Pond Oak & Pine bin diameter Bears N 8 W 6 links thence N 87 Es to a Gum runs N. 5099 rds to a stake for the S W Corner of survey No 45 from which is a Bever Oak 10 Inches in diameter Bears N 8 E 65 rds a do S. Do in diameter Bears S 81 E 65 rds thence N 5099 rds to a Pond and mound for the N W Corner of survey thence E 5099 to a stake into swamp the N W Corner of survey No 44 from which a Pine Oak 10 Inches in diameter Bears S & W 87 ½ E 8 links in diameter Bears S 20 E 8 links thence South with the West Boundary Line of survey No 44 5099 rds to the place of Beginning Containing 13 Square Miles of Timbered Land and 13 Square Miles of Pocoson Land Surveyed July the 24th 1838 this March the 18th 1839

Jesse R Pace
William Carruthers Chainmen

Samuel H Rue D S C B

I Samuel H Rue do solemnly declare and on the Oath of my Office that the foregoing survey was made according to Law and that the Boundaries and Limits with the marks Natural and Artificial are truly and correctly set in the above plat and field Notes and the survey made under the Opening of the Land Office this March the 18. 1839

Saml H Rue D S C B

I do certify that I have examined the above plat and field Notes and found the Corners and the survey made according to Law Given under my hand in the Town of Bastrop this the 20th of March 1839

Bartlett Sims C S C B

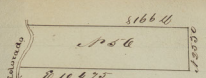

Variation 10° 30' East

Survey № 86. Original Survey of Grant to Jesse Burgess & Grant to Isaac Burgess of Jesse Burgess the quantity of Land to which he is entitled by virtue of a Certificate № 1035 issued by the Board of Land Commissioners for the County of St Augustine to Jesse Burgess and Transferred to D Burgess situate on the East Bank of the Colorado River and bounding on the S W Corner of survey № 50 made for Henry Crudson thence down the River with its meanders as follows S 40 E 400 S 16 E 520 vs S 15 W 360 S 36 W 1300 S 10 W 240 past a stake for the S W Corner of survey № 86 from which a Cedar Cedar Marked X Bears S 32 W 15 vs a dead Elm bears N 20 E 12 vs thence E 11475 vs to a stone mound for the S E Corner of survey № 86 thence N 2550 vs intersecting the South Boundary Line of survey № 53 made for N Chamberlain at a stone Corner for the N E Corner of survey № 86 thence 2918 vs to the place of Beginning Containing 7 Labors of Cultivated Land and 19 Labors of Pasture Land this 7th day of Dec 1839

Saml Campbell
Phillips N Chamberlain Chainmen

John Harvey D S B C

I John Harvey a duly sworn Surveyor for the County of Duval do solemnly swear that the above plan by me made since the Opening of the Land Office and agreeable to Law this 29th day of Dec 1839

John Harvey D S B C

I William S Wallace do certify that I have examined the foregoing Notes and field Notes and find them Correct and the survey made according to Law given under my hand in the Town of St Johns this 29th day of January 1840

William S Wallace C S B C



Plot of ½ League of Land Surveyed for Francisco Garcia
being a part of the quantity of Land to which he is entitled by virtue of Certificate
No 179 Issued by the Board of Land Commissioners for the County of
Washington to Francisco Garcia for another of a League of Land Situated on
Arroyo Creek West side of the Colorado River Containing 2 Sitios of Imperial
Stock and ½ Sitio of Pasture Land Referred to the General Land Office
for the field notes of ½ League No 2 Arroyo Creek

I do certify that the above survey
was made previous to the Closing of the Land Office By the Constitution and
according to Law Given under my hand in the Town of Austin this 19th day
of August 1838

Randall Jones Surv Gen'l

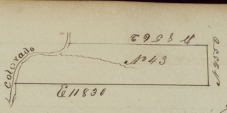

Variation 10° 30' East

Survey N°43 for Hugh Mellvain of
County of Galena of Land being the quantity of Land he which he is
entitled by virtue of Certificate N°563 Issued by the Board of Land
Commissioners for the County of Galena to Charles H. Smith Assign
ee of Frederick Nutant Situated on the East Bank of the
Colorado River and beginning at the S.E. Corner of survey N°42 made
for Hugh Mellvain on Thence down the River with its meanders S. 15° W
32.00 to Branch 8.50 W. Sup W 43.00 N. 63° W 10.00 N. 50° W. Sup W 6.00 S. 43° W
9.50 S. 25° W 7.00 S. 10° W 8.50 to a Stake for the S.W. Corner of survey N°43
from which Red Elm Bears E. 3 Links and a little Burr S. 4 Links dist
Thence E. 118.00 to a stone Corner for the S.E. Corner of survey N°43
Thence N. 25.00 to a Boundary Line of survey N°42
made for Hugh Mellvain for the N.E. Corner of N°43 to a stone
Mound Thence W. 85.00 to the place of Beginning Containing 8 Labors
of Arable Land and 18 Labors of Pasture Land This 27th of December 1839

Steml Campbell
Philip H. Commans
Chainers

John Hardy D.S.C.B.S

I John Hardy do duly swear for the County of Bastrop as aforesaid
Swear that the above survey was made since the Opening of the Land
Office and generally to Law This 27th of Dec 1839

John Hardy D.S.C.B.S

I do Certify that I have examined the foregoing plot and field notes
and find them Correct and the survey made according to Law and
my hand in the Town of Bastrop this 10th day of March 1840

William S. Pollard C.B.S



Survey for Hugh Millerd No 42 of County Sq Varas of Land Being the quantity of Land to which he is entitled by Section 4 of Certificate No 533 issued by the Board of Land Commissioners for the County of Bastrop to Thomas M Pruitor assignee of John Harvey Situate on the East Bank of the Colorado River and Beginning on the S W Corner of survey No 41 Made for Thomas Burdett thence down the River with its meandres S 85° E 880 vrs S 50° E 9 vrs to a Branch 1100 vrs E thence to a Branch 1200 vrs N 70° E 700 vrs to a Branch 1223 vrs to a stake for the S W Corner of survey No 43 from which an Elm Marked X Burns N 10° E 8 vrs distant a Hackberry Bears S 27° W 6 vrs distant thence N 6 gen vrs to a stone Corner for the N E Corner of survey No 42 thence N 2000 vrs to a stone Corner for the N W Corner of survey No 42 thence N 1247 vrs to the place of Beginning Containing 3 Leagues of Arable Land and 4 Labors of Pasture Land this 27th of Dec 1839

Hamt Campbell
Phillip A Cammack

Chainers

John Harvey D S B B

I John Harvey as Surveyor for the County of Bastrop do solemnly swear that the above endorsement made hereon the Plotting of the Land Officers and agreeably to Law this 27th of Dec 1839

John Harvey D S B B

I do Certify that I have examined the foregoing plot and field notes and find them Correct And the survey made according to Law Given under my hand in the Town of Bastrop this 12th day of March 1840

T. S. Wallace C S B B

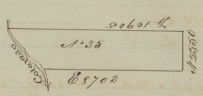

Variation N. 30° East

Survey No 35 for Hugh Mallard of County of Solano of land being the quantity of land to which he is entitled by virtue of a Certificate No 3791 issued by the Board of Land Commissioners for the County of Solano to Charles M Benett as assignee of Abram Johnson Situated on the E Bank of the Colorado River and beginning on the N W Corner of Survey No 34 made for Wm Fallon thence down the River the Meanders S 28 E no 19 E 30 E 46 E 180 a 45 E 850 pts a Stake for the S W Corner of Survey No 35 from which a Fir and Mark X Bears N 25 W 2 links dist and a Mark Burr bears N 10 W 2 links dist thence S 703 no to a plow Elm in for the S E Corner of Survey No 35 thence N 2880 made a N Elm mound for the N E Corner of Survey No 35 thence N 19913 no W the plow Beginning Containing 320 Solanos of Arable Land and County Solanos of Pasture Land this 28th Dec 1839

Samuel Campbell C
Phillip W Commans C

John Marcey D S C B

I John Marcey a duly qualified Surveyor for the County of Bastrop do solemnly swear that the above survey was made since the Opening of the Land Office and agreeably to Law this 28th Dec 1839

John Marcey D S C B

I do certify that I have examined the foregoing field notes and find them Correct and the Survey made according to Law Given under my hand in the Town of Bastrop this 10th day of March 1840

William J Pollard C S C B



Variation 10° 30' East

Survey N° 29 for Nathan Davis Jr of Twenty Labors Of Land Situate) the quantity of Land to be hereby Surveyed is in virtue by Order Of Certificate N° 973 Issued by the Board of Land Commissioners for the County of St Augustine Situated on the E side of the Colorado River and beginning at the N E Corner of survey N° 28 thence N 30 E 4870 vrs to a stone Mound on a Prairie thence S 60 E 3938 vrs to a Stake and Mound thence S 30 W 4870 vrs to the S E Corner of survey N° 28 thence N 60 W 3938 vrs to the place of Beginning Containing 3 Labors of Arable Land and 17 Labors of Pasture Land this 6th of May 1839

Witness Present
N M Taylor
Maisons

John Harvey D S A C B

I John Harvey Deputy Surveyor for the County of Bastrop do solemnly swear that the above survey was made since the Opening of the Land Office this 6th of May 1839

John Harvey D S A C B

I do certify that I have examined the foregoing field notes and find them Correct and the survey made according to Law given under my hand in the Town of Bastrop this 10th of March 1840

William S Nathan C S A C B

137
36
1862
5
6
62



Survey for H W Cook of Twenty Labors of Land containing 427.00 Sq. Rds Being a part of the quantity of Land to which he is entitled by virtue of Certificate No 6793 Issued by the Board of Land Commissioners for the County of Shelby to Sd H Bourgeois and transferred by him to Sd H W Cooke Situated on the West side of the San Antonio Road as the S W Corner of survey No 1 made for J B McGehee thence N 45 W 3770 vrs to the S W Corner of Said Survey No 1 for the N E Corner of William W Cooks Survey thence S 45 W 1650 vrs to the S W Corner of Said survey No 2 made for Elias Harris for the N W Corner thence S 45 E 2500 vrs to the San Antonio Road at a stone mound for the S W Corner thence with the San Antonio Road N 45 E 2500 vrs N 29 E 4627 vrs to the place of Beginning Containing Twenty Labors of arable Land and 14 and 427.00 Sq. rds of waste Land this 20 day of Apr 1839

Samuel Campbell
M Gilbert

John Harris D S M B

I John Harris Dpty Survr for the County of Bastrop do solemnly swear that the above survey was made since the opening of the Land office and agreeably to Law this 25th of Nov 1839

John Harris D S M B

I do Certify that I have examined the above plat and field notes and find them Correct and the survey made according to Law Given under my hand in the Town of Bastrop this 12th day of March 1840

William S Wallace B S M B



Variation N° 36° East

Survey No 98 Of Eight and one third Acres of Land made for John T. Bush Stating the quantity of Land to which he was entitled by Virtue of a Certificate No 1063 issued by the Board of Land Commissioners for the County of Harrisburg to Thomas Gallagher and by him transferred to Thomas E. Hornin and by the said Thomas E. Hornin transferred to John T. Bush Situated on the West side of the Colorado River on the waters of Sandy Creek a Branch of the Colorado River Beginning on the S.E. Corner of Survey No 94 & 336 acres of Land at a stake for the N.E. Corner of Survey No 98 from which a Pecan Oak Bears S 30 W distant Marked H a no 40 Inches in diameter Bears N 80 E 30 W distant Marked H Thence S with the W. Boundary Line of Survey No 94 2113 Vrs to a stake for the S.E. Corner of Survey No 98 Thence W 215 Vrs to a Stone mound for the S.W. Corner of Survey No 98 Thence N 2113 Vrs intersecting the S. Boundary Line of Survey No 6 of 320 Acres at a stone mound Thence E with the south Boundary Lines of Surveys No 6, 5, 4 to the place of Beginning Surveyed Oct the 7th 1839

Wm Kennedy Chainbt
T. Whiting Chainman

William S. Wallace D. S. 613

I William S. Wallace do hereby certify that I am a Surveyor for the County of Harrisburg duly sworn under the Oath of my Office that the foregoing Survey was made according to Law and that the Boundaries Marks Limits Corners Natural and Artificial are truly recorded on the above Plat and field Notes and that the Survey was made since the 1st day of August 1838

William S. Wallace D. S. 613

I do certify that I have examined the foregoing Plat and field Notes and find them Correct and the survey made according to Law and is my Opinion

William S. Wallace D.S. 613



Varation N 30 East

Survey No 2 of Twenty Six Salines of Town more fully known as Town Bluff the quantity of Land to which she is entitled by Virtue of a Certificate No III Issued by the Board of Land Commissioners for the County of Colorado to Wm Menefee Situated on the West side of the Colorado River on Sandy Creek a Branch of the Colorado River Beginning at a stake on the West Bank of the Colorado at the S E Corner of Survey No 1 on the Log so from which a Beech 30 Inches in diameter bears S 47 E 17 lks distant Marked H and a Ash 10 Inches in diameter Bears N 80 W 9 lks distant marked H thence down the River with the Meanders N 10 E 200 to Sandy Creek [illegible] 5.50 C 6.61 Appt 1.11 Acres S 70 E 330 lks to a stake for the S E Corner of Survey No 2 from which a Beech Bears S 60 E 3 lks in diameter N 80 W distant marked H a Hackberry 10 Inches in diameter Bears N 10 W 14 lks distant marked H thence S 56 E 300 lks to a Cedar Post 12 Inches in diameter Bears N 65 W 19 lks distant marked H a Cedar Post 12 Inches in diameter Bears S 65 W 19 lks distant marked H a Cedar Post 12 Inches in diameter Bears S 12 E distant marked H a Cedar 12 Inches in diameter Bears S 76 E 42 lks distant marked H thence N 300 lks to a stone mound for the N W Corner of survey No 2 from which a Live Oak 20 Inches in diameter Bears S 75 W 30 lks distant marked H a Cedar 10 Inches in diameter Bears N 76 E 42 lks distant marked H thence N 1344 lks to a stone mound a Live Oak 20 Inches in diameter Bears S 2 lks Marked H a Ash 10 Inches in diameter Bears N 43 E 2 lks distant marked H thence W 600 lks to a Stake thence N between along the South Boundary Line of Survey No 67 of 1340 Acres at a Stake thence E 1500 lks to a stake at the S E Corner of Survey No 67 thence N 2000 lks to Sandy Creek 20 lks to a stake for the N W Corner of survey No 2 thence E 2733 lks to the place of Beginning Containing 960 Labors of Improved Land and 280 Labors of Pasture Land surveyed On the 1st day of Oct 1839

W S Wallace D S L & S

T F Whiting
John Bryant } Chainmen

I William S Wallace duly sworn as the Law directs do solemnly declare and on the Oath of my Office that the above Survey was made under the Opening of the Land Office and agreeable to Law 30th of Oct 1839

W S Wallace D S L & S

I do certify that I have examined the within Plat and field Notes and find them Correct and the survey made according to Law given under my hand in the Town of Bastrop this 10th of March 1840

William S Wallace C S L & S



Variation 16° 30' East

Survey No 2 for James A Haynie assignee of Nicholas Munday of County & Territory of Texas lying the County of Land to which he is entitled by virtue of Certificate No 200 issued by the Board of Land Commissioners for the County of Bexar to James A Haynie as assignee of Nicholas Munday situated on the west Bank of the Colorado River and Beginning on the S E Corner of a 640 Ac survey made for John Patton as a stake from which a Pecan 30 Inches in diameter Bears N 33 W 10 Vrs distant marked B a Elm 6 Inches in diameter Bears N 44 W 35 Vrs distant Thence South 976 Vrs to a Stone Corner for the S W Corner of Survey No 3 Thence E 2532 Vrs to a Stone Corner for the S E Corner of survey No 3 Thence N 1067 Vrs to a stake on the Bank of the Colorado River for the N E Corner of survey No 3 from which a Live Oak Bears S 45 E 30 Vrs distant 20 Inches in diameter Marked B a Ac 20 Inches in diameter Bears N 80 E 35 Vrs distant Thence up the River with the meanders N 814 Vrs N 1373 Vrs N 65 W 60 Vrs N 1354 Vrs to the place of Beginning Containing 4 Labors of Improved Land and 22 Labors of Pasture Land Surveyed the 1st day of June 1839

F. S. Wallace D S 613

Thos Whiting
John Bizzell } Chainmen

I William S Wallace Deputy Surveyor for the County of Bastrop do solemnly declare under the Oath of my Office that the above survey was made since the Opening of the Land Office and according to Law

William S Wallace D S 613

I do certify that I have examined the foregoing plots and field notes and find them Correct and the survey made according to Law Given under my hand in the Town of Bastrop this 17th day of March 1840

F. S. Wallace D S 613

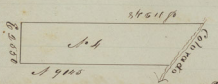

Variation 10° 30' East

Survey No 4 for Joseph I Abbs assignee of John H Carlin of Travis Co Texas of land lying the county of Lam to which he is entitled by virtue of Certificate No 150 issued by the Board of Land Commissioners for the County of Bastrop to Joseph I Abbs assignee of John H Carlin Situated on the West Bank of the Colorado River and Beginning at the S E Corner of survey No 3 made for Thomas A Haynie at a stake from which a Live Oak 10 Inches in diameter Bears S 9 W 10 vrs distant marked H a Black Jack 10 Inches in diameter Bears S 70 W 11 vrs distant marked H thence S 11248 vrs to a stone Corner for the S W Corner of survey No thence E 2332 vrs to a stone Corner for the S E Corner of survey No 4 thence N 9145 vrs to a stake on the Bank of the Colorado River for the N E Corner of survey No 4 from which a Pecan 16 Inches in diameter Bears N 67 W 16 vrs distant marked H a Elm 8 Inches in diameter Bears S 10 vrs distant marked H thence up the River with the meanders as follows N 32 W 140 vrs N 44 W 1038 vrs N 456 vrs to the place of Beginning for the N E Corner of survey No 4 Containing four Labores of Temperal Land and Twenty five Labores of Pasture Land this 25th day of Oct 1839

John Bryan
F P Whiting Chainmen

William I Nallan D I C B

I William I Nallan deputy surveyor for the County of Bastrop do solemnly declare under the Oath of my Office that the above survey was made since the Opening of the Land Office and agreeably to law this 30th of Oct 1839

William I Nallan D I C B

I Certify that I have examined the foregoing field and field Notes and find them Correct and the survey made according to Law Given under my hand in the Town of Bastrop this 26th of March 1840

William I Nallan C C B

Variation 20° 30' East

Survey of One Solar of Land for Capt. E. Quinn Situated in the County of Bastrop On the East side of the Colorado River 35 Miles above Bastrop and 20 Miles South of the River it Being a part of the quantity of Land to which he is entitled by virtue of a certificate No 80 Granted by the Board of Land Commissioners for the County of Bastrop for One League and Labor Beginning at the N.E. Corner of Labor No 5 at a stone mound thence N 36 E 3200 vrs to the N.E. Corner of Survey No 4 at a stone Corner on a Branch thence N 60 W 640 vrs to a corner Oak & Ash from which a Hackberry 8 Inches in diameter Bears N 22 E distant one & Inches in diameter Bears N 28 W 6 vrs distant thence S 30 W 2200 vrs to the N.W. Corner of Capt. Hamilton Labor on a stone Mound from which an Elm 6 Inches in diameter Bears S 17 E 9 vrs distant and a Willow 8 Inches in diameter Bears N 75 W 14 vrs distant thence S 60 E 500 vrs to the Place of Beginning Containing One Labor of Unimproved Land 25th of Sep 1838

William Kennedy
Thomas Rogers } Chainmen

Thomas H. Mays D.S.B.C.

I do solemnly swear by virtue of the Oath of my Office that the foregoing Survey was made since the Opening of the Land Office and according to Law

Thomas H. Mays D.S.B.C.

I do Certify that I have examined the foregoing Field Notes and find them correct and the survey made according to Law and entered in my Book in the Town of Bastrop April 3rd 1840

William S. Fullen C.B.C.



Variation 10° 30' East

Survey No 20 of Public Lands claimed by Francisco Garcia of Cebu and Jose Victor Galvez of Cebu situated in the County of Bastrop on the Brazos side of the Colorado River 10 miles South of the City of Austin on the waters of Walnut Creek is vacant the quantity of Land to which he is entitled by virtue of a Land Certificate No 166 issued by the Board of Land Commissioners for the County of Matagorda Bay including all the Salt Marsh of survey No 19 for James Rogers at a stone mound on the Bank of a small Creek Bears N 30 E 1240 vrs to the N W Corner of Survey No 19 for a mound Corner Thence N 60 E 50 vrs with the Bank of Creek to No 19 at a stone mound Corner Thence N 30 E 3558 vrs to stone mound Corner in the Prairie Thence N 60 E 320 vrs intersecting Windy No 22 at a stone mound Thence S 30 W 1800 vrs with the Line of Survey No 22 at a stone mound Corner Thence S 60 E 1951 vrs to the N E Corner of survey No 21 Thence S 30 W 2659 vrs to the S E Corner of survey No 21 Thence N 60 E 320 vrs to the N E Corner of Survey No 20 at a stake in the forks of Walnut Creek from which a Live Oak marked X Bears S 75 W 8 vrs distant Thence S 30 W 1000 vrs to a stake from which a Live Oak marked X Bears S 75 W one vr distant Thence S 30 W 1000 vrs to a stake from which a Live Oak 12 Inches in diameter Bears N 75 W and a Cedar 12 Inches in diameter Bears N 60 W 660 vrs distant Thence N 60 E 100 vrs to the Corner of Beginning Containing 5 Labors of Compromised Land and 23 Labors of Pasture Land July 9 1839

Milton Hawks
Samuel Campbell Chainmen

Thos H. Mays D.S.C.B.

I do solemnly swear by virtue of the Oath of my Office that the foregoing Survey was made under the Opening of the Land Office and according to Law July 25th 1839

Thos H. Mays D.S.C.B.

I do certify that I have examined the foregoing plat and field notes and find them correct and the survey made according to Law Given under my hand in the Town of Bastrop this the 9th day of March 1840.

William S Fuller Ld C.B


Variation N° 30° East
Meas. 81°
Meas. 81°
Meas. 81°

Variation 16° 30' East.

Survey № 20 of One Patten of Land for Thomas McFarlin Situated on the East side of the Colorado River in the County of Bastrop 12 miles North of the River and 2 miles South of the Old Road it being of the Land to which he is entitled by virtue of Land Certificate № 990 issued by the Board of Land Commissioners for the County of Bastrop. Beginning at the S E Corner of this Survey № 22 for Wilson Hornsby thence N 60 E 320 vrs to a stake in the form of Walnut & Red from which a Pin Oak 10 Inches in diameter Bears S 27 W 65 vrs distant and a Gum 12 Inches in diameter Bears S 27 W 65 vrs distant thence N 60 W 1000 vrs at stake Corner from which a Black Jack marked X Bears S 12 E 10 vrs distant and a Gum 6 Inches in diameter marked X Bears S 73 W 91 vrs distant thence N 30 E 1000 vrs at a stone mound Corner from which a Jackson Oak marked X 30 Inches in diameter Bears S 74 W 27 vrs distant and a Cottonwood 8 Inches in diameter marked X Bears S 43 E 6 vrs distant thence S 60 E 320 vrs to the place of Beginning Containing One Labour of Timpered Land March 26 1838

Thos McMays Dpt Srvr

James Rogers
William Hornsby } Chainmen

I do solemnly swear by virtue of the Oath of my Office that the foregoing Survey was made prior to the Opening of the Land Office and according to Law May 26th 1838

Thomas McMays Dpt Srvr

I do certify that I have examined the foregoing plot and field notes and find them Correct and the survey made according to Law Given under my hand in the Town of Bastrop April 6th 1840

William S Fallows Asst Clk

Valentine Mc Co Texas

Survey No 10 of 4160 94/100 acres for John A Bowman assignee of the Quantity of Land to which he is entitled by virtue of Certificate No 69 issued to Andrew Templin by the Board of Land Commissioners for the County of Colorado and by them transferred to John A Bowman which lies on the East side of the Colorado River on the Waters of Halnes Creek a Branch of the Colorado Beginning at the S W Corner of No 9 of a Mound for the S W Corner of No 10 thence East 4344 vrs to a mound the S E Corner of No 9 for the S E corner of 10 thence N 320 E 320 vrs to the N W Corner of 77 for the N E Corner of No 10 thence N 48 W 4344 vrs and made a mound for the N W Corner of No 10 thence S 32 W 320 vrs to the Place of Beginning Containing 3 Leagues of arable Land and 3 Labors and 4160 94/100 acres of Pasture Land this 28th day 1839

Thos H Mays D S L & S

P C Hamilson
J D Fort
Chainmen

I Thomas H Mays do solemnly swear that the foregoing Survey was made since the Opening of the Land Office and according to Law this April 28th 1839

Thomas H Mays D S L & S

State of Texas I hereby certify that I have examined the foregoing plat and field Notes and find them correct and the survey made according to Law Given under my hand and the Seal of Bastrop April 30th 1840

J S Wallace Com'r B C

Register's Office
Austin

Variation 10° 30' East

Survey for John C. Brooks assignee of Orville Russell of One Sixteen of One League & Labor of land to which he is entitled by virtue of a Certificate No 372 issued by the Board of Land Commissioners for the County of John Augustine to John C. Brooks assignee of Orville Russell, Situated on the East side of the Colorado River at the foot of the Mountains and beginning at the S.W. Corner of Survey No 8 at a stake from which a Live Oak 10 Inches in diameter Bears S 65 W 13 vrs distant Marked X and a Live Bears S 20 W 6 vrs distant Thence S 30 W 1000 vrs with the Lines of survey No 8 to a stone Corner for the N.W. Corner of Survey No 32 Thence S 60 E 700 vrs to a stone Corner for the N.E. Corner of Survey No 25 Thence S 30 E 900 vrs to the S.W. Corner of Survey No 14 1000 vrs to the Place of Beginning Containing One half Labor of Irrigated Land one One half Labor of Pasture Land this 25th of July 1838

James Rogers
William Hornaby } Chainmen

Thomas H. Mays D.S.L.C.B.

I do solemnly swear that the foregoing Survey was made since the Opening of the Land Office and according to Law 25th of July 1838

Thomas H. Mays D.S.L.C.B.

I do certify that I have examined the foregoing plat and field Notes and found them Correct and the survey made according to Law Given under my hand in the Town of Bastrop this the 10th 1840

William S. Fulton D.S.L.C.B.

Vindication No 30 East

Survey No 78 of 640 Acres of Land for James O Moorhead in pursuance of the Grant of Land to which he is entitled by Virtue of Certificate No 118 Volume 1st of the Board of Land Commissioners for the County of Burlington situate lying & on the Waters of Walnut Creek & Branch of said River Beginning at the S E Corner of No 59 for John C Brooks for the S W Corner of 78 thence N 40 E 1918 links with the Line of No 58 to a stake and mound for the N E Corner of No 78 thence N 50 W 1918 links to a mound for the N W Corner of No 78 thence S 40 W 1918 links to the place of Beginning No 13

Walnut Creek enters this Survey 1100 links from the S W Corner and Runs East Course from the S E Corner, this 6th day of Oct. 1839

Thomas H. Mays D.S.B.

J. O. Moorhead
W. D. Post
Chainers

I Thomas H. Mays do solemnly swear that the foregoing Survey was made prior to the Opening of the Land Office and according to Law this 26th day of April 1839

Thomas H. Mays D.S.B.

I do certify that I have examined the foregoing field notes and find them Correct and the Survey made according to Law Given under my hand at the Town of Burlington Iowa Ter. this 30th day 1840

H. L. Sutton Cl. B.

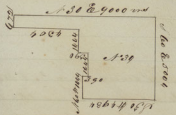

Survey № 31 for Samuel Harris and by him transferred to A. H. Campbell Assignee of John C. Brooks of twenty six Patents of Land Being the quantity of Land to which he is entitled by virtue of Certificate № 603 issued by the Board of Land Commissioners for the County of Salina situate on the East side of the Colorado River and Beginning On the S.E. Corner of Survey № 22 made for Samuel Campbell thence S. 59 E. 9.00 rods to the S.E. Corner of Survey № 8 thence N. 31 W. 1644 rods to the N.E. Corner of № 20 thence S. 20 W. 1644 rods to the S.E. Corner of Survey № 21 thence N. 69 W. 1644 rods to the N.E. Corner of № 21 thence S. 20 W. 1644 rods to the S.E. Corner of Survey № 22 thence N. 69 W. 670 rods to the place of Beginning Containing 26 Patents of arable Land and pasturage Patents of Rocky Land this 8th of May 1839

Samuel Campbell Chainmen
Wm Lewis Deputed

John Harris D. S. G. B.

I John Harris Deputy surveyor for the County of Washington do solemnly swear that the above survey was made since the Office of the Land Office and agreeably to Law this 8th of May 1839

John Harris D. S. G. B.

I do certify that I have examined the foregoing plat and field notes and find them Correct and the survey made according to Law Given under my hand in the town of Washington this 9th day of the 10th 1840

Wm Lewis D. Surveyor Gen'l

Variation 10° 30' East

Survey № 11 for John C Brooks Assignee of A M Canfield Of Ouachita Of Land Being the quantity of Land to which he is entitled by virtue Of Certificate № 271 Issued by the Board of Land Commissioners for the County of Jackson to John C Brooks Assignee of A M Canfield situate on the East side Of the Colorado River and Beginning on the S E Corner of Survey № 10 Of Ouachita Of Land at a stone corner from which a Cotton Wood 18 Inches in diameter Bears N 33 E 15 links distant (Marked X thence East 80 Poles to a stone Corner for the N W Corner Of survey № 11 thence N 320 E 1000 links to a stake in the prairie for the N E Corner of Survey № 11 thence N 80 W 80 rods to the place Of Beginning Containing One Section of Timbered Land this 20th of July 1839

Samuel Hughs
James H Hamilton Chainmen

Thos H. Mays D S B B

I do solemnly swear by virtue of the oath of my Office that the foregoing survey was made prior the Opening of the Land Office and according to Law 20th of July 1839

Thos H. Mays D S B B

I do certify that I have examined the foregoing plat and field notes and find the Courses and the survey made according to Law given under my hand in the Town Of Washington this 16th 1840

William S Fulton Ass't S B B



Variation 10° 30 East.

Survey No 3 of Tract 40 Colorado of Class for Range for Geog. W. Slaughter. Being the Grant of Land to which he is entitled by virtue of a certificate No 108 Issued by the Board of Land Commissioners for Galveston County of Galveston to Geog. W. Slaughter. situate on the West side of the Colorado about 30 Miles above the City of Austin. Beginning on the N.W. Corner of survey No 6 of 640 Acres of Land made for Lewis Kent as a stake for the N.E. Corner of Survey No 3 from which a Hackberry Brs N 30 E 10 vrs distant marked H. a cedar Brs N 30 W 10 vrs distant marked H. thence up the River with its meanders as follows N 53 W 10 rods N 80 W 40 rods N 70 W 50 rods to a stake N 20 W 30 rods to a stake for the N.W. Corner of survey No 3 from which a Pecan Brs N 67 W 10 rods distant, marked H. a cedar Brs N 10 W 8 rods distant marked H. thence South with the E. Boundary Line of survey No 4 of Mr. Eagan and Galvan 949 vrs to a plum mound for the S.W. Corner of survey No 5 thence E 2300 vrs to a stake mound for the S.E. corner of survey No 5 thence N 1900 vrs to the place of Beginning Containing 640 Acres of Empresal Land and 20 Labors of Pasture Land Survey'd April 1839

John Bryan
P. H. Perry
Chainmen

William S Fullen D.S.M.B.

I William S Fullen Deputy surveyor for the County of Brazoria do solemnly declare under the Oath of my Office that the foregoing survey was made according to Law and that the Boundary Lines Marks Natural and Artificial on trees inserted in the above plat and field notes and that the survey was made since the Opening of the Land Office

William S Fullen D.S.M.B.

I do certify that I have examined the foregoing plat and field Notes and find them Correct of the Survey made according to Law Given under my hand in the Town of Brazoria this the 30th 1840

William S Fullen D.S.M.B.

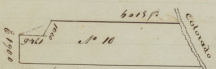

Beginning

Survey No 10 of Wm. Polson of Land made for Silas Jennings (Being) the quantity of Land to which he is entitled by Virtue of Cert. No 7756 issued by the Board of Land Commissioners for the County of Polson and proved according to Law that he owned in this Republic in 1836 by virtue of which W. M. Clark assignee of said Jennings is entitled to Receive the same Situated On the South side of the Plains Waters of the Colorado River Beginning at a Mound Corner of Survey No 9 of 640 Acres for the S.E. Corner of this No 10 a Stake from which a Black Jack 12 Inches in diameter Bears N 15 E. 10 Lks distant marked B. a Pecan tree 6 Inches in diameter Bears S 65 W 20 Lks distant thence up the River with its meanders S 60 W 2947 Vrs to a stake for the N.W. Corner of survey No 10 from which a Black Jack 12 Inches in diameter Bears N 50 W 18 Vrs distant marked B. a Pecan tree 6 Inches in diameter Bears S 65 W 8 Vrs distant thence N 1109 Vrs to a stone mound thence N 80 E 1760 Vrs to a stone mound thence N 1117 Vrs to a stone mound thence E 1760 Vrs to the N.E. Corner of survey No 10 to a stone mound thence S 1337 Vrs to the place of Beginning. Containing Forty Eleven of Section One and 6 Eleven of Temporal Land

William S Fullen Cert 613

Jos. Phillips
John Boyd } Chainmen

I William S Fullen do solemnly declare under the Oath of my Office that the foregoing survey was made according to Law and that the Courses Natural and Artificial are truly delineated in the above plat and field notes and that the survey was made since the Opening of the Land Office

William S Fullen D S 613

I do Certify that I have examined the foregoing plat and field notes and find them Correct and the survey made according to Law Given under my hand in the Town of Bastrop this the 10th 1840

William S Fullen Cert 613



Variation 10° 30' East

Survey No 13 for Williams McCord of County in Texas of Land being the quantity of Land to which he is entitled by virtue of Act of June 1st 1837 issued by the County Land Commissioner for the County of San Augustine to Survey Dept and by him transferred to William McCord Situated on the West Bank of the Colorado River and beginning on the S E Corner of survey No 12 of 640 acres of Land as a stake from which a Hackberry 20 Inches in diameter Bears N 60 W 32 distant marked W Thence down the River with its meanders as follows N 30 E 1180 Varas Mak 750 vs N 66 E 2086 vs pt on pt to for the S E Corner of survey No 13 from which an Elm 20 Inches in diameter Bears N 80 E 10 vs distant (marked W) a Hackberry 20 Inches in diameter Bears N E 8 vs distant marked W Thence N 90 W 1000 vs to a stake Corner for the S W Corner of survey No 13 Thence N 2250 vs to a stake Corner for the N W Corner of survey No 13 Thence N 1050 vs to the place of Beginning Containing 6 Leagues of Unimproved Land and 20 Labors of Pasture Land this 27th day of Oct 1839

Chain Bearer
Tho Bryan
T P Whiting

Chainers

W J Fallows D S L & S

I William J Fallows do solemnly swear that under the oath of my Office that the foregoing survey was made according to Law and since the opening of the Land Office Oct 30th 1839

W J Fallows D S L & S

I do certify that I have examined the foregoing plat and field notes and find them Correct and the survey made according to Law Given under my hand in the Town of Bastrop this 16th day of April 1840

William J Fallows D S L & S



Variation 16° 30' East

Plot of a Sugar of Land Surveyed for Henry Fisher Situated West of the San Mateus River West of the Encinal Rancho and on the upper Bear River Being the quantity of Land to which he is entitled by Virtue of a certificate No 44 Issued by the Board of Land Commissioners for the County of Mariposa to Henry Fisher for One League and Labor of Land Reference to the General Land Office for the field Notes of Sugar No 3 Containing 2 Sitions of Forty-four and 16 Labors of Pasture Land Made the 11th May 1846

H. I. Fallon C.S.M.B.

See pages 552 & 3

Variation 16.30 ——— Survey No 29 for Alexander Simpson, of One Labor. Situated E of the Colorado River 25 miles above Bastrop, by virtue of Cert. No 185 issued by Board Land Commissioners for San Augustine Co
Beginning at the S.W. Corner of No 11. Thence N. 30 E.
1000 vrs to Corner set stake & made mound Thence S.
60 E. 1000 varas set Stake & Made mound Thence S.
30 W 1000 varas N. E. corner of No 11. Thence N.
60 W 1000 varas to the place of Beginning.
Containing One Labor of Arable Land &c
This 11th May 1838

Wm Bryce D.S.
Thos Eldridge Chainers Thos. H. Mays Dept Sur.
C.B.



Variation 10° 30' East

Survey No 17 for James A Wayne Assignee of Maria Francisca de Lagoya of Town & Solares of Land being the quantity of Land to which he is entitled by virtue of Certificate No 531 Issued by the Board of Land Commissioners for the County of Bexar to James A Wayne Assignee of Maria Francisca de Lagoy Situate on the west side of the Colorado River and bounded on the N E Corner of survey No 16 of Ann Langan and Solares made for Same & Situated at a stake from whence a Live Oak 30 Inches in diameter Bears S 75 E 11 vrs distant marked X and a Ash 8 Inches in diameter Bears N 85 W 11 vrs distant marked X thence down the River with its meanders as follows N 36 E 1000 vrs N 6 E 500 vrs N 25 E 800 vrs N 7 E 900 vrs N 9 E 600 vrs N 61 W 1000 vrs N 23 W 500 vrs N 4 E 900 vrs N 33 E 55° W 165 & 100 vrs to a Stake for the N E Corner of survey No 17 from which a Pecan Oak Bears West 8 vrs distant marked X thence South with the West Boundary Line of survey No 18. 776 vrs made a stone mound for the S E Corner of Survey No 17 thence 2556 vrs to a stone mound for the N W Corner of survey No 17 thence East with the East Boundary Line of survey No 16 1762 vrs to the place of Beginning Containing 6 Labors of Irrigated Land and 20 Labors of Pasture

Given Nov the 3rd 1839

John Bryan Chairman

William S Fallard D S B C

I William S Fallard Deputy Surveyor for the County of Bexar do solemnly Swear under the Oath of my Office that the foregoing survey was made according to Law and since the Opening of the Land Office Bexar April the 1st 1840

William S Fallard D S B C

I do Certify that I have examined the foregoing Field Notes and find them Correct and the survey made according to Law Given under my hand at the Town of Bexar this April 1st 1840

William S Fallard D S B C



Variation 10°30' East

Survey No. 50 for James A. Wayne Assignee of Maria Francisca de Lagay of Santa Fe Solares of Land lying & being in the County of Taos by virtue of Certificate No. 531 Issued by the Board of Land Commissioners for the County of Taos to James A. Wayne Assignee of Maria Francisca de Lagay Situated on the west side of the Colorado River and bounded on the N. E. Corner of survey No. 46 of Ana Lagay and Solares made for Same & Westward at a stake from which a Pine 6 ft. 10 Inches in diameter Bears S. 65 E. 10 vrs distant marked N. a Cedar 8 Inches in diameter Bears S. 45 E. 11 vrs distant marked N. thence down the River with its meanders as follows N. 36 E. 10.00 vrs N. 6 E. 5.00 vrs N. 20 E. 8.00 vrs N. 7 E. 9.00 vrs N. 9 E. 6.00 vrs N. 61 W. 11.00 vrs N. 23 W. 5.00 vrs N. 4 E. 9.00 vrs N. 23 E. 8.50 vrs N. 65 E. 8.00 vrs to a Stake for the N. E. Corner of survey No. 47 from which a Cross Cut Bears N. 45 W. distant marked N. thence South with the West Boundary Line of survey No. 48. 77.68 vrs made a plon mound for the S. E. Corner of Survey No. 47 thence 25.56 vrs to a plon mound for the N. W. Corner of survey No. 47 thence North with the East Boundary Line of survey No. 46 126.26 vrs to the place of Beginning Containing 6 Labors of Temporal Land and 20 Labors of Pasture

Given New Mx. 9th 1859

William S. Wallace D. S. L. C. B.

[illegible] Deputy Surveyor for the County of [illegible] of my Office that the following [illegible] Opening of the Land Office Bus

William S. Wallace D. S. L. C. B.

[illegible] Plat and field Notes and found [illegible] Land Office under my hand and

William S. Wallace D. S. L. C. B.

Public Land Office Nov. 9th 1859

1. Maximo Martinez Register
2. Notes filing of plat — 1.00

Rec. Pay. Public Land Office
$2.00 Charles F. Bunt
A. St. Vrain Comr.

Surveyor Gen. Office
Santa Fe



Variation 10° 30' East

Survey No 36 for Thomas H. Marshall of Jefferson and twenty three Tobacco Plants of Land being the quantity of Land to which he is entitled by virtue of a certificate No 516 issued by the Board of Land Commissioners for the County of Hardy to Thomas H. Marshall situated on the East Bank of the Colorado River and being the North Part of Survey No 36 Beginning at the S W Corner of Survey No 35 made for Hugh Mellarn at a stake from which a Red Oak marked H M bears S 65 W 6 Vs distant Thence down the River with the meanders as follows S 79 E 17 Vs S 25 E 130 Vs to a Branch 6 Vs to a Ash 100 Vs to an Elm Corner for the N W Corner of Survey No 36 Thence E 79 ½ Vs to a stone Corner for the S E Corner of Survey No 36 Thence N 11 E 63 Vs made a stone Corner for the N E Corner of Survey No 36 Thence N 11 E 277 Vs to the place of Beginning Containing 3 Tobacco Plants and Seventeen Tobacco Plants and ¾ of Pasture Land this 26th of December 1839

Samuel Campbell
Phillip H. Commander Chainers

John Hardy D S H C

I John Hardy Deputy Surveyor for the County of Hardy do solemnly swear under the Oath of my Office that the foregoing survey was made since the Opening of the Land Office and according to Law this 26th of December 1839

John Hardy D S H C

I do Certify that I have examined the foregoing plat and field notes and find them Correct and the survey made according to Law Given under my hand in the Town of Hardy March the 18th 1840

William S Pollard Asst. H C

No 96

No 15

96361

Variation N 30 E Exa

Survey for James A Haynie assignee of Robert Estevan of County & State of Texas by virtue of Certificate No 514 issued by the Board of Land Commissioners for the County of Bexar to James A Haynie assignee of Robert Estevan Situated on the West Bank of the Colorado River and beginning on the S E Corner of survey No 16 for the S W Corner of No 15 a stake from which an Elm 20 Inches in diameter Bears N 10 E 10 vrs distant marked B thence down the River the meanders as follows N 65 E 27 vrs N 85 E 125 vrs N 47 E 140 vrs N 38 E 650 N 20 W 1100 N 28 E 650 N 36 E 210 vrs N 16 E 132 vrs to a stake for the N E Corner of survey No 15 from which a Pecan 20 Inches in diameter Bears N 50 W 10 vrs distant Marked B a Cedar 20 Inches in diameter Bears N 60 E 9 vrs distant marked B thence S 1496 vrs to a stone Corner for the S E Corner of survey No 15 thence W 2350 vrs to a stone Corner for the S W Corner of No 15 thence S 1496 vrs to the place of Beginning containing 1 Labors of Improved Land and twenty five Labors of Pasture Land this 9th of Oct 1839

Jno Angel
J. A. Haynie

Chainmen

A. S. Wallace D S & C

I William S Wallace do solemnly declare under the Oath of my Office that the foregoing survey was made & returned the Genl Land Office and according to Law this 28th of Oct 1839

A. S. Wallace D S & C

I do certify that I have examined the foregoing field notes and find them correct and the survey made according to Law Given under my hand in the Town of Bastrop this 13th day of March 1840

A. S. Wallace C S & C

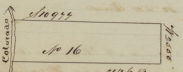

Variation 11°30 East

Survey No 16 for James H. Johnson of
Twenty six Labors of Land to which he is entitled by Virtue of Colo. Grant No 614
Issued by the Board of Land Commissioners for the County of Red River of
Date this August 6th James H. Johnson and by virtue of Colo. Grant No 739 issued
by the Board of Land Commissioners for the County of Red River to James H. Johnson
of two thirds and One Labor Situated on the West Bank of the Colorado River
Land Beginning on the S.E. Corner of Survey No 15 at a Stake from which a
Stake from which a Live Oak 20 Inches in diameter Bears N.30 W. 10 vrs East
Mesquit a Mulberry Bears S.61 E. 9 vrs distant Mesquit thence down the Colorado
River with the meanders as follows S.65 E. 131 vrs S.72 E. 200 vrs S.70 E. 200 vrs
S.38 E. 80 vrs to a Stake on the Bank of the Colorado River for the S.E. Corner of
survey No 16 from which a Live Oak 30 Inches in diameter Bears S.55 E. 7 vrs
distant Mesquit a Mulberry 30 Inches in diameter Bears S.65 E. 11 vrs distant thence
S.1022 vrs to a stone Corner for the S.E. Corner of survey No 16 thence N.1033 vrs
to a stone Corner for the S.W. Corner of survey No 16 thence N.94 1/2 vrs to the place
of Beginning Containing 26 Labors of Timbered Land and Twenty One Labors
Of Pasture Land this 28th of Oct 1839

John Bryan
H. P. Watkins Chainmen

H. S. Wallace D.S.R.B

I William S. Wallace a Public Surveyor for the County
of Bastrop do solemnly declare under the Oath of my Office that the foregoing
Survey was made since the Opening of the Land Office and agreeably to Law this
28th of Oct 1839

H. S. Wallace D.S.R.B

I Certify that I have examined the foregoing plat one field Notes and find them
Correct and the survey made according to Law Given under my hand in the
Town Of Bastrop this 13th day of March 1840

H. S. Wallace C.R.R.B

Variation 10° 30' East



Survey No 7 for James A Wayne Assignee of Guadalupe Flores of Twenty six Labors of Land being the quantity of Land to which he is entitled by Virtue of Certificate No 250 granted by the Board of Land Commissioners for the County of Bexar to James A Wayne Assignee of Guadalupe Flores Situated on the west Bank of the Colorado River and Beginning on the S E Corner of survey No 6 bears S 60 E 40 vrs at a Stake from which a Hackberry 12 Inches in diameter Bears N 34 E 10 vrs distant, marked thus a w 12 Inches in diameter Bears N 32 W 10 vrs distant, marked thus Thence down the River with the meanders as follows S 40 E 320 vrs S 38 E 538 vrs at a Stake from which an Elm 6 Inches in diameter Bears S 20 W 4 vrs distant marked thus a w 6 Inches in diameter Bears S 30 W 4 vrs distant, Thence S 1980 vrs to a Stone Corner for the S E Corner of Survey No 7 Thence N 3333 vrs to a Stone Mound for the S W Corner of survey No 7 Thence N 10 W 705 vrs to the place of Beginning Containing 6 Labors of Empresal Land and 20 Labors of Scatter Land this 20th of Oct 1839

John Bryant
F. S. Perry
Chainers

F. L. Wallace D. S. B. C.

I William L Wallace Deputy Surveyor for the County of Bastrop do solemnly Swear that I have under the Oath by my Office that the foregoing survey was made since the opening of the Land Office and agreeably to Law this 30th of Oct 1839

F. L. Wallace D. S. B. C.

I do Certify that I have examined the foregoing plat and field notes and find them Correct and the survey made according to Law & have endorsed hereon

Given under my hand in the County of Bastrop this 13th day of March 1840

F. L. Wallace C. S. B. C.

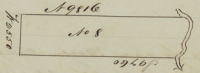

Variation 10° 30' East

Survey No 8 for James A Hoyne Assignee of Preemption Rights of Twelve Sections of Land Being the quantity of Land to which he is entitled by Virtue of Certificate No 301 issued to the Board of Land Commissioners for the County of Bexar to James A Hoyne assignee of Preemption Rights Situate on the West Bank of the Colorado River and Beginning on the S E Corner of Survey No 9 of Ora Rogers and Galen at a Stake from which a Cedar Elm & Smokes in diameter Bears So E 8 vrs distant Mesquite 6 vrs & Smokes in diameter Bears S 33 W 18 vrs distant Mesquite thence down the River with the meanders as follows S 83 E 462 vrs So E 90 vrs So E 100 vrs So E A 965 vrs to a Stake for the S E Corner of Survey No 8 from which a Cedar & Smokes in diameter Bears So E 8 vrs distant Mesquite An Elm & Smokes in diameter Bears N 85 E 8 vrs distant thence N 5 E 80 vrs to a stone Corner for the S E Corner of Survey No 8 thence N 88 30 W 640 vrs to a stone mound for the S W Corner of same No 8 thence N 9816 vrs to the place of Beginning Containing 12 Leagues of Timbered Land and Twelve hundred Labors of Prairie Land this 28th of Aug 1839

Peter Bryan
F P Whiting
Chainmen

William D Wallace D S C B

I William D Wallace do solemnly swear that the foregoing Survey was made since the Opening of the Land Office and according to Law this 31st of October 1839

William D Wallace D S C B

I Certify that I have examined the foregoing plat and field notes and find them Correct and the Survey made agreeable to Law Given under my hand in the Town of Austin this 13th day of March 1840

William D Wallace D S C B

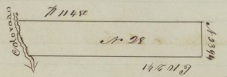

Variation 10° 30' East

Survey № 28 for Jesse Stanton and by him transfered to H. E Downs of Twenty (20) Labors of Land being the quantity of Land to which he is entitled by virtue of a certificate № 110 issued by the Board of Land Commissioners for the County of Gaspar situated on the West Bank of the Colorado River and beginning on the S E Corner of League № 29 surveyed for H. E Downs thence with the meanders of the River N 11 E 98.00 chs S 25 E 41.00 chs S 35 E to a stake from which a Hackberry Brand S 65 E 12 vrs and an Elm 18 vrs S 75 E 10 vrs distant thence N 1148 vrs to a Stone Mound thence N 2390 vrs to a Stone Mound thence E 1020 vrs to the place of Beginning Containing 5 Labors of Arable Land and 20 Labors of Pasture Land this 26th of December 1839

Saml Campbell
Phillips H Cammack } Chainmen

Allen S Walderman D S G B

I Allen S Walderman do solemnly declare that the foregoing Survey was made since the 1st day of August 1838 and in Conformity with the Law

A S Walderman

I Certify that I have examined the foregoing plat and field notes and find them Correct and the survey made according to Law Given under my hand in the Town of Bastrop this the 10th day of May 1840

H. S. Walderman C S G B

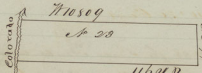

Variation 10° 30 East

Survey No 29 for Anthony C Sims and by him transfered to James Armstrong of Travis Co Texas of Land lying the quantity of Land to which he is entitled by virtue of a Certificate No 1725 issued by the Board of Land Commissioners for the County of Colita Situate on the West Bank of the Colorado River and beginning on the S.E. Corner of League No 24 Made for W.C. Dorn thence down the River with the meandars S 10 W 5.70 chs S 1.50 W to a Corner from which a Mustitat Bears N 87 E 125 lks and an Elm Bears S 85 E 120 lks distant thence N 10.50 W to a Stone mound thence N 89 W to a Stone Corner thence E 11.60 W to the place of Beginning Containing Eight Labors of Arable Land and 18 Labors of Pasture Land this 27th of December 1839

Samuel Campbell
Phillip H Cammans Chainmen

Allen S Halderman D.S.H.C.B

I Allen S Halderman do solemnly declare that the foregoing Survey was made since the 1st day of August 1838 and is conformably with the Law

A S Halderman

I Certify that I have examined the foregoing Plot and field notes and find them Correct and the Survey made according to Law Given under my hand in the Town of Bastrop the 10th day of March 1840

W. S. Wallace C.S.C.B

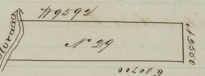

Variation 10° 30' East

Survey No 29 for John Saunders and by him Transferred to W C Dunn of Twenty Six Labors of Land lying the quantity of Land to which he is entitled by virtue of Certificate No 1381 issued by the Board of Land Commissioners for the County of Jasper situated on the West Bank of the Colorado River and Beginning on the S E Corner of League No 30 Surveyed for W C Dunn thence down the River the meanders S 66 E 11 Miles No 11 Miles W S 25 E 350 Vrs S 21 E 680 Vrs S 17 W 70 Vrs to a Corner from which a Red and Elm Brand N 55 E 115 Vrs and a Ash Brand N 82 E 120 Vrs distant thence N 9592 Vrs to a Stone Corner thence N 2330 Vrs to the S Boundary Line of League No 30 at a Stone Corner thence E N 70 Vrs to the place of Beginning Containing 6 Labors of Timbered Land and 20 Labors of Prairie Land this 26th of December 1839

Samuel Campbell
Phillips W Cammack Chainers

Allen S Haldaman Dpt Surv

I Allen S Haldaman do solemnly swear that the foregoing survey was made prior to the 1st day of August 1838 and in Conformity with the Law

A S Haldaman

I do Certify that I have examined the foregoing plot and field Notes and find them Correct and the survey made according to Law Given under my hand in the Town of Boston this the 11 day of March 1840

W S Wallace C J C B

#8946

Colorado

No. 13

Variation 10° 30 East

Survey for Dickson White Transferred to Thomas Mcfarran of County of Galveston of Land Being the quantity of Land to which he is entitled by virtue of Certificate #176 issued by the Board of Land Commissioners for the County of Austin Situate On the West Bank of the Colorado River and Beginning At the S E Corner of Survey #14 thence down the River with the Meanders S 28 W 320 vrs S 50 W 630 S 10 W 100 S 78 W 630 S 35 E 320 S 10 W 320 S 25 E 76 S 40 E 330 to a Stake from which an Elm Bears S 25 E 10 vrs and a do Beams N 20 W 6 vrs thence N 8946 to a Stone Corner thence N 2250 vrs made a Stone mound thence thence E 1140 vrs to the place of Beginning Containing 10 Labors of Arable Land and Fifteen Labors of Pasture Land this 29 of December 1839

Samuel Campbell
Phillip H Cammans } Chainmen

Allen S Halderman
Lt S & B

I Allen S Halderman do Solemnly declare that the foregoing Survey was made prior to the first day of August 1838 and is Conformably with the Law

A S Halderman

I Certify that I have examined the foregoing plot and field Notes and find them Correct and the Survey made according to Law Given under my hand in the Town of Bastrop this the 13th day of March 1840

W S Wallace Lt S & B

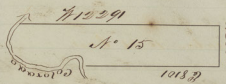

Variation 10° 30' East

Survey No 15 for Samuel A Roberts and by him transfered to James Armstrong of Lawrence Co Tennessee and Being the Quantity of Land to which he is entitled by virtue of a Certificate No 779 issued by the Board of Land Commissioners for the County of Shelby Situated on the West side of the Colorado River also Beginning on the S E Corner of Survey No 16 thence down the River with its Meanders S 2½ ps Sch E 40 ps N 83 E 130 N W E 130 E 150 S 75 E 1300 S 85 E 1500 S 530 S 23 W 1055 ps to a Corner pond whence an Elm Bears E 107 ps and a Live Oak Bears N 85 E 110 ps distant thence N 1029 ps to a Stone Corner thence N 2530 ps Made a Stone mound thence E 801 ps to the place of Beginning Containing 9 Calcos of Arable Land and 17 Calcos of Pasture Land this 25th of December 1839

Samuel Campbell
Phillip H Cammack Chainmen

Allen J Halderman
D S C 13

I Allen J Halderman do solemnly declare that the foregoing survey was made since the 1st day of August 1838 in Conformity with the Law

A J Halderman

I Certify that I have examined the foregoing plot and field notes and find them Correct and the Survey made according to Law Given under my hand in the Town of Boliver this the 10th day of March 1840

W S Wallace C S C 13

Cal. survey
No 4850
No 9
69 59 W

Variation 10°30' East

Survey for Charles Smith assignee of Elbert and by him Transferred to S.B. & C.C. Arnett of Eight and one third Cabins of Land by virtue of Certificate No 380 issued by the Board of Land Commissioners for the County of Salines situated on the West Side of the Colorado River and Beginning on the S.E. Corner of Survey No 10 made for W. A. Dunn thence down the River with the Meanders as follows S 50 W 1100 links S 39 W 650 S 23 W 380 links S 18 W 318 links to a stake and mound a Stone mound for the S.E. Corner of No 9 thence N 4850 West a Stone Corner for the S.W. Corner of No 9 thence N 1144 as intersecting the South Boundary Line of Survey No 10 a Stone Corner for the N.W. Corner of Survey No 9 thence E 6659 links to the place of Beginning Containing 3 Cabins of Arable Land and five and one third Cabins of Pasture Land this 9th of December 1839

Samuel Campbell
S. H. Cammans
Chainmen

Allen S. Halderman D. S. H.B.

I Allen S. Halderman do Solemnly declare that the foregoing Survey was made since the 1st day of August 1838 in Conformity with the Law

A. S. Halderman

I Certify that I have examined the foregoing plat and field Notes and find them Correct and the Survey made according to Law Given under my hand in the Town of Bastrop this the 16th day of March 1840

W. H. Wallace D. S. H.B.

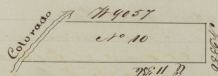

Variation 10° 30' East

Survey N° 10 for N. C. Deans of Twenty Six Colonos of Land Being the quantity of Land to which he is entitled by virtue of a Certificate No 339 issued by the Board of Land Commissioners for the County of Jasper to Vest the Rights and by her Transferred to N. C. Deans Situated on the West side of the Colorado River and Beginning on the S E Corner of Survey No 11 thence down the River with its meanders as follows Nor W 2000 Vrs N 35 W 1480 Vrs Set a Stake for the S E. Corner of N° 10 thence N 9057 Vrs to a Stone Corner for the S W Corner of survey N° 10 thence S 2250 Vrs Intersecting the South Boundary Line of Survey 11 at a Stone Corner for the N W Corner of Survey N° 12 thence W 1183 Vrs to the place of Beginning Containing Six Colonos of arable Land and Twenty Colonos of Pasture Land this 28th of December 1839

Samuel Campbell
P. M. Cammack
Chainmen

Allen P. Haldeman D. S. C. B.

I Allen P. Haldeman do solemnly declare that the foregoing survey was made since the first day of August 1838 in Conformity with the Law

A. P. Haldeman

I Certify that I have examined the foregoing plat and field Notes and find them Correct and the Survey made according to Law Given under my hand in the Town of Beaumont this the 18th day of March 1840

A. P. Haldeman C. S. C. B.

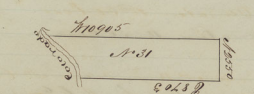

Variation 10° 30' East

Survey No 31 for W. C. Doom of County Six Cabons of Land Being the quantity of Land to which he is entitled by virtue of Certificate No 2253 issued by the Board of Land Commissioners for the County of Jasper to Allen Morrison by him Transfered to W. C. Doom Situated on the West side of the Colora da River and Begining on the S E Corner of Survey No 30 made for W C Doom Thence N 1090 vrs to a Stone Corner for the S W Corner of Survey No 31 thence E 2530 vrs to a Stone Corner for the N W Corner of Survey No 31 thence S 870 vrs to a Stake on the Bank of the Colora do River for the S E Corner of survey No 31 from which an Elm Bears S 85 E 10 vrs distant and a Cattle Brans S 95 E 11 vrs distant thence down the River with the meanders S 380 vrs Sig E 300 S 46 E 1800 S 61 E 850 vrs to the place of Begining Containing Eight Cabons of Surve yed Land and Eighteen Sabons of Pasture Land this 28th of Dec 1839

Samuel Campbell
P H Commons
Chainers

Allen S. Halderman D S C B

I Allen S. Halderman do solemnly declare that the foregoing Survey was made since the 1st day of August 1838 in Conformity with the Law

A. S. Halderman

I Certify that I have examined the foregoing plat and field notes and find them correct and the Survey made according to Law Given under my hand in the Town of Bastrop this the 10th day of March

W. S. Fallows C S C B

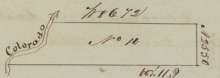

Variation 10° 30 East

Survey No 11 for William McCloud Assignee to Thomas Stephens of Travis St Labors of Land lying the quantity of Land to which he is entitled by virtue of Certificate No 73 issued by the Board of Land Commissioners for the County of Jasper Situated on the West Bank of the Colorado River and Beginning on the S E Corner of League No 15 thence down the River with its Meanders S 68 W 85 Vrs S 58 W 230 S 30 W 370 N 38 W 370 S 38 W 970 S 19 W 1400 vrs S 38 W 880 vrs to a Corner from which a Red Ivory Beech 8 In Diameter 100 vrs and a Little Beech 8 In Diameter 60 vrs East thence N 576 vrs to a Stone Mound thence N 25 50 W 1000 vrs to the S Boundary Line of League No 15 at a Stake and Mound of Stone thence E 1701 vrs to the place of Beginning Containing 4 Labors of Unsurveyed Land and 18 Labors of Pasture Land this 29th of December 1839

Samuel Campbell
Phillip H Cammans
Chainers

Allen I Hallamman D S G B

I Allen I Hallamman do solemnly declare that the foregoing survey survey was made since the first day of August 1838 in Conformity with the Law

Allen I Hallamman

I Certify that I have examined the foregoing plat and field notes and find them Correct and the survey made according to Law Given under my hand in the Town of Bastrop this the 10th day of March 1841

William I Hall ass't S G B

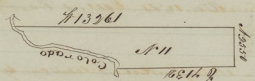

Survey for Hester McField Grams
[illegible] to 70.6 Rods of Twenty Sq Rods to the Rod Being the quantity
of Land to which She is Entitled by Virtue of Certificate No 336 issued by
the Board of Land Commissioners for the County of Jasper situated
on the West side of the Colorado River and Beginning on the N E
Corner of No 10 thence with the meanders of the River S 62 W 30 rds S 28 E
350 rds S 77 E 38 rds S 45 E 400 rds N 81 E 650 rds N 65 E 400 rds S 41 E 450 rds S 62 E
600 rds S 9 E 160 rds to a Stake from which said Elm 8 Bears S 30 E 350 rds
a dble Beans N 46 W 40 rds distant thence W 1320 rds to a Stone Corner
thence N 2550 rds in intersecting the South Boundary Line of League
No 29 at a Stone Corner to M Corner thence E 713 rds to the place of
Beginning Containing 6 Colons of arable Land and Twenty Colons
of Pasture Land this 30th of December 1839

Elmund Campbell
Phillips M Cammond Chainmen

Allen S Waldenman D S M C B

I Allen S Waldenman do Solemnly declare that the foregoing
survey was made since the 1st day of August 1838 in Conformity with
the Law

A S Waldenman

I Certify that I have examined the foregoing Plat and field Notes
and find them Correct and the Survey Made according to Law
Given under my hand in the Town of Beaton this the 10th day of
March 1846

Williams S Watson C S C B

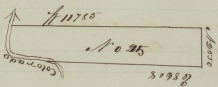

Variation 10°30' East

Survey No 25 for Moses Stokes and by him Transfer'd to N. C. Dorris of Twenty Six Labors of Land Being the quantity of Land to which he is entitled by virtue of a Certificate No 271 issued by the Board of Land Commissioners for the County of Jasper Situated on the West Bank of the Colorado River and Beginning on the S E Corner of Survey No 26 thence down the River with the meanders S 28 E 500 V 30 E 1160 E 2000 S 68 W 700 S 30 E 660 S 60 W 1220 to a corner from which a Stake and Elm Bears N 88 E 100 Vrs and a Hackberry Bears S 73 E 99 Vrs distant thence West 11785 Vrs to a Stone Corner S W Corner thence N 23 30 W to a Stone mound thence E 8628 Vrs to the place of Beginning Containing 6 Labors of arable Land and Twenty Labors of Pasture Land this 9th of Dec. 1839

Samuel Campbell
Phillip H Cammans
Chainmen

Allen I Walderman Dy. S. B.

I Allen I Walderman do Solemnly declare that the foregoing survey was made since the 1st day of August 1838 in Conformity with the Law

Allen I Walderman

I Certify that I have examined the foregoing plot and field Notes and find them Correct and the Survey made according to Law Given under my hand in the Town of Bastrop this the 16th day of March 1840

A. I. Walderman D. S. B. B

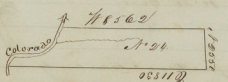

Variation 10° 30' East

Survey N° 24 for Calvin Rice and by him Transfered to Wm. A. Dowd of County of Galveston of Land Being the Quantity of Land to which he is entitled by virtue of Certificate N° 979 issued by the Board of Land Commissioners for the County of Jasper Situated on the West Bank of the Colorado River and Beginning on the S.E. Corner of Cause N° 95, made for W. A. Dowd thence down the River with the meanders S 41 W 950 ms Sey N 45 W S 68 W 1000 W 500 S 67 W 500 S 35 W 500 to fall Creek 700 ft N 47 W to a Corner from which a Elm Blaze East 102 ms and a Ash Brans N 89 E 99 ms distant thence N 1562 ms to a Stone Corner thence N 2000 ms to a Stone mound thence E 11830 ms to the place of Beginning Containing 8 Leagues of arable Land and 18 Labors of pasture Land this 27th of December 1839

Samuel Campbell
Phillip H. Cammans } Chainers

Allen P. Watterman D.S.H.C.B

I Allen P. Watterman do Solemnly declare under the Oath of my Office that the foregoing Survey was made since the 1st day of August 1839 and Conformably with the Law

Allen P. Watterman

I Certify that I have examined the foregoing Field and Field notes and found them Correct and the Survey made according to Law Given under my hand in the Town of Bastrop this the 11th day of March 1840

W. P. Ballard D.S.H.C.B

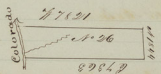

Variation 10° 30' East

Survey N° 26 for Wm Heath and by his Transferee N. H. B. Dorn of Fourteen Lotons of Land Being a part of the Quantity of Land to which he is entitled by Virtue of Certificate N° 292 issued by the Board of Land Commissioners for the County of Jasper situate lie on the West Bank of the Colorado River and Beginning on the S E Corner of survey N° 27 mad. for W. H. B. Dorn Thence down the River with the meanders S 25° W 800 Vs to a Bronch 1280 Vs set a Black jack marked an Elm Bears E 100 Vs and a Ash Bears N 78 E 10 Vs dist Thence N 7821 Vs to a Stone Corner S W Corner thence N 1440 Vs to a Stone Mound N. W Corner thence E 7363 Vs to the place of Beginning Containing 9 Lotons of Arable Land and 9 Lotons of Pasture Land This 27th of Dec 1839

Samuel Campbell
N H Cummans } Chainmen

Allen S. Walderman Dy S C B

I Allen S. Walderman do Solemnly declare that the foregoing Survey was made since the 1st day of August 1838 in Conformity with the Law

Allen S. Walderman

I Certify that I have examined the foregoing plot and field notes and find them Correct and the Survey made according to Law Given under my hand in the Town of Bastrop this the 12th day of March 1840

A. J. Wallace Dy S C B

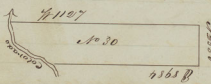

Survey No 30 for Asahel Cotton and by him Transfered to Wm Dunn of Twenty Six Labors of Land Being the quantity of Land to which he is entitled by virtue of a Certificate No 196 issued by the Board of Land Commissioners for the County of Jasper Situated on the west Bank of the Colorado River and on the East side of the Colorado River Beginning at a Stake from which a Red Oak Brans S 65 E 100 vrs and a Hackberry Brans N 50 E 11 vrs thence down the River with the meanders S 72 W 760 S 25 E 1600 S 13 W 590 vrs to a Corner from which a Bur oak Brans S 73 E 105 vrs and an Elm Brans E 116 vrs dist thence N 1127 vrs to a Stone mound thence N 2550 vrs to a Stone Corner thence E 984 vrs to the place of Beginning Containing 3 Labors of Arable Land and 23 Labors of Pasture Land this 26th of December 1839

Samuel Campbell
Phillip H Cannaman } Chainers

Allen D Haldaman D S C B

I Allen D Haldaman do solemnly declare that the foregoing survey was made since the 1st day of August 1838 in Conformity with the Law

Allen D Haldaman

I Certify that I have examined the foregoing plot and field notes and find them Correct and the Survey made according to Law Given under my hand in the Town of Bastrop this the 14th day of March 1840

W D Wallace C S C B

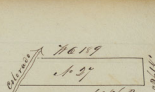

Variation 10° 30' East

Survey No 27 for Nina Meek and by the Trans fer to W. C. Dorn of Twelve Labors of Land being a part of the quantity of Land to which he is entitled by virtue of Certificate No 292 Issued by the Board of Land Commissioners for the County of Jasper Situated on the West Bank of the Colorado River and Beginning on the S.E. Corner of Survey No 28 thence with the meanders of the River S 30 W 80.0 W S 61 W 1400 vrs Edge no set a Stake from where an Elm Bears N 30 E 100 and a Ash Beans S 80 E 103 vrs distant thence N 61 W 9 vrs to a Stone Corner thence N 1765 vrs intersected the S Boundary Line of survey No 28 at a Stone Mound thence E 7407 vrs to the place of Beginning Containing four Labors of Arable Land and Eight Labors of Pasture Land this 27th of December 1839

Samuel Campbell
Phillip H Commons
Chainmen

Allen J Hallerman Dy S C B

I Allen J Hallerman do Solemnly declare that the foregoing Survey was made since the 1st day of August 1838 in Conformity with the Law

A J Hallerman

I Certify that I have examined the foregoing Plot and field notes and find them Correct and the Survey made according to Law Given under my hand in the Town of Bastrop this 13th day of March 1840

W S Hallaw C S C B

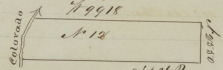

Variation 10° 30 East

Survey N°12 for Orrin May and by him Transfered to W. C. Dorn of Jasper Co. Texas of Land lying the quantity of Land to which he is entitled by virtue of Certificate N°190 issued by the Board of Land Commissioners for the County of Jasper situate on the West Bank of the Colorado River and Beginning on the S E Corner of League N° 13 thence down the River with the meanders S 80 E 400 vrs S 60 E 600 vrs S 15 W 560 vrs S 36 W 1200 vrs S 12 W 246 to a corner from which an Ash Beans S 10 W 4 vrs and an Elm Burrs S 30 W 6 vrs distant thence N 9918 vrs to a Stone mound thence N 2532 W to a Stone Corner thence E 1047 vrs to the place of Beginning Containing 1 Labors of Arable Land and 18 Labors of Pasture Land this 30th of December 1839

Samuel Canfield
Philip H Cammack } Chainmen

Allen I Haldeman D S B

I Allen I Haldeman do solemnly declare that the foregoing Survey was made since the 1st day of August 1838 in Conformity with the Law

Allen I Haldeman

I Certify that I have examined the foregoing plot and field notes and find them Correct and the Survey made according to Law Given under my hand in the County of Bastrop this the 13th day of March 1840

A I Wallace C S B

Variation 10° 30' East


Sec #
1370
No
60
1370
1370
1370

1831 4.28 f.
No 178
Vol 4 f 131

Variation 10° 30' East

Survey No 70 of the Colony of Land made for William Hadden Being the quantity of Land to which he is entitled by virtue of Certificate No 206 issued by the Board of Land Commissioners for the County of Bastrop to William G. McCutchen who by him transferred to William Hadden Situate on the west side of the Colorado River about four miles from the City of Austin Beginning on the S.E. Corner of Survey No 69 of 320 Acres of Land made for Thomas Henry for the N.E. Corner of Survey No 70 thence N 66 W with the South Boundary Line of Survey No 69 1946 Vrs to a Stone Corner at the S.W. Corner of Survey No 69 for the N.W. Corner of No 70 from which a Cedar 16 Inches in Diameter Bears N 30 E 1 Vrs and a Cedar 16 Inches in Diameter Bears S 9 Vrs distant, Marked H Thence S 24 E 346 with the W Boundary of Survey No — to intersect the North Boundary Line of Survey No 81 at a Stone Mound thence N 30 E with the West Boundary Line of No 81 1831 Vrs to the Place of Beginning April 27th 1839

H. B. Allen
Wm Raybourn Chainmen

Williams D. Wallace D.S.B.C.

I Williams D. Wallace deputy Surveyor for the County of Bastrop do Solemnly declare under the Seal of my Office that the foregoing Survey was made according to Law and that the Boundaries Limits Corners with the marks Natural and Artificial are truly discribed in the above Plat and field notes

Williams D. Wallace D.S.B.C.

I do Certify that I have examined the foregoing Plat and field notes and find them Correct and the Survey made according to Law Given under my hand in the Town of Bastrop March 10th 1840

Williams D. Wallace C.B.C.



Variation 10° 30' East

Survey of Twenty Six Labors Land for Hugh Halpin Being the quantity of Land he is entitled by virtue of Contract No 1965 Issued by the Board of Land Commissioners for the County of St Augustine to Richard Perkins and by him Transfered to Hugh Halpin Situate on the North Bank of the Tomoka River Beginning on the S E Corner of Survey No 1 for the S W Corner of No 3 a Stone mound from which a Live Oak 8 Inches in diameter Bears N 86 W 6 Vrs distant Marked R P and a Gum Bears S 30 E 5 Vrs distant marked R P thence down the River with the meanders as follows Viz N 10 W to a Stake Thence N 70 E 135 Vrs to a Stone mound for the S E Corner of Survey No 3 thence North 10 W 296 Vrs to a Stone mound for the N E Corner of Survey No 3 thence W 230 Vrs to a Stone mound the N W Corner of Survey No 3 thence S 10 E 296 Vrs to the place of Beginning Containing 7 Salems of Tenpenal Land and 19 Salems of Marsh Land

July 3rd 1839

Marion Ellis
William Carruthers Chainmen

William S Wallace D S L C B

I William S Wallace a Deputy Surveyor for the County of Bartow do solemnly declare under the Oath of my Office that the above survey was made since the Opening of the Land Office and that the Boundaries Natural and Artificial are truly described in the above plot and field notes Nov 10th 1839

William S Wallace C S L C B

I do Certify that I have examined the foregoing Plat and field notes and find them Correct and the Survey made according to Law Given under my hand in the Town of Bartow this 10th day of June 1840

William S Wallace C S L C B

The above field notes have been transferred to page 1458 cancelled by Warrant & Authority

Abstract No. 13
Certificate No. 3030
Patented Feb. 28, 1879

Variation 10° 30' East

Survey for Thomas Freeman of

Situated on the West side of the Colorado River about 3 miles from the City of Austin Being the quantity of Land to which he is entitled by virtue of a Certificate No. issued By the Board of Land Commissioners for the County of Bastrop. Beginning on the S.W. Corner of Survey No. for the S.E. Corner of Survey No. a Cedar 20 Inches in diameter Bears S. 80 E. 3 vrs distant Marked X a Cedar 12 Inches in diameter Bears N. 5 vrs distant Marked X thence S. 34° 30' W. 2550 vrs to a Stake for the S.W. Corner of Survey No. from which a Cedar 24 Inches in diameter Bears S. 30 W. 3 vrs distant Marked X a Cedar 20 Inches in diameter Bears N. 30 E. 2 vrs distant thence N. 55° 30' W. 743 vrs to a Stake for the N.W. Corner of Survey No. from which a Cedar 24 Inches in diameter Bears N. 4 W. 4 vrs distant marked X a Cedar 24 inches in diameter Bears N. 82 W. 12 vrs distant Marked X thence N. 34° E. 2550 vrs to a Stake for the N.E. Corner of Survey No. from which a Cedar 15 inches in diameter Bears N. 30 E. 3 vrs distant marked X a Cedar 20 inches in diameter Bears N. 20 E. 4 vrs distant Marked X thence S. 55° 30' E. 910 vrs to the place of Beginning

Thomas Chandler
John Angel } Chainers

William S. Wallace D. S. C. B.

I William S. Wallace a deputy Surveyor for the County of Bastrop do solemnly swear that the foregoing survey was made since the opening of the Land Office and according to Law

William S. Wallace D. S. C. B.

I Certify that I have examined the foregoing plot and field notes and find them Correct and the survey made according to Law Given under my hand in the Town of Bastrop this 11th of June 1860

William S. Wallace C. S. C. B.



Variation 10° 30' East

Survey No 83 for John Kelly and to him Loans and to Isaac Campbell of Twenty six Labores of Land Being the quantity of Land to which he is entitled by virtue of Certificate No 1056 issued by the Board of Land Commissioners for the County of San Augustine situate on the East side of the Colorado River Beginning on the N W Corner of Survey No 82 thence with the meanders of the River S 73° W 968 vs S 9 W 1480 vs to a Branch W 80 W 2709 vs set a Stake from which a Hackberry Brans N 67 E 4 vs distant and a do mounded X Brans N 17 W 6 vs distant thence N 20 E 1327 vs to a Stake and mound thence E 2356 vs to a Stake and mound thence S 20 W 1117 vs to the place of Beginning Containing 26 Labores of Timpsel on Arotle Land and 15 Labores of Pasture Land this 15th of February 1839

M A Pulaski
W A Fore } Chainmen

John Harvey D S B C

I John Harvey as duly appointed Surveyor for the County of Austin do solemnly swear that the above Survey was made since the Opening of the Land Office and agreeably to Law this 15th of February 1839

John Harvey D S B C

I Certify that I have examined the foregoing Survey and find it correct and made in accordance with the Law Given under my hand in the Town of Austin March the 5th 1839

Bartlett Sims A S B C



Survey No 4 for John Harvey
and by them Transferred to Isaac Campbell of Twenty Six Labors of Land
Being the quantity of Land to which he is entitled by Virtue of Certificate
No 1036 Issued by the Board of Land Commissioners for the County of
San Augustine Situated on the East side of the Colorado River Beginning
On the S W Corner of Survey No 3 thence up the River with the Meanders
N 85 W 1920 ms N 66 W 700 N 9 E 530 N 30 E 1920 N 45 E 1940 N 11 E
1000 N 330 N 41 E 530 N 60 E 640 N 50 E 1000 N 55 E 900 N 5 E 1100
N 47 W 500 W 400 S 60 W 2040 N 60 W 500 Set a Stake from which an
Elm marked X Bears N 50 E 25 ms distant & do Bears S 60 W 20 ms distant
thence N 30 E 7776 ms to a Stone mound thence S 60 E 6500 ms to a Stone
mound thence S 30 W 12,600 ms to the place of Beginning Containing 6
Labors of Arable Land and twenty Labors of Pasture Land this 11 of
February 1839

M C A Dulatulo
W A Hood
Chainmen

John Harvey D S L & B

I John Harvey deputy surveyor for the County of Bastrop do solemnly
swear that the above survey was made since the Opening of the Land Office
and agreeably to Law this 18th of February 1839

John Harvey D S L & B

I Certify that I have examined the foregoing plat and field Notes
and find them Correct and the Survey made according to Law Given under
my hand in the Town of Bastrop March 6th 1839

Bartlett Sims C S L & B



Variation 10° 30' East

Survey No 7 for Daniel Hays and by virtue of Transfer to Isaac Campbell of Fifty Labors of Land Being the quantity of Land to which he is entitled by virtue of Certificate No 1050 issued by the Board of Land Commissioners for the County of San Augustine Situated on the East Bank of the Colorado River and Beginning on the N W Corner of survey No 6 thence with the meanders of the River S 76 W 1020 vs to a Branch 1405 vs S 60 W 900 vs S 30 W 900 vs S 10 E 650 vs S 20 E 2200 vs S 19 E 1050 vs S 27 W 530 vs S 27 W 940 vs S 7 W 1050 vs S 12 W 100 vs S 45 W 1200 vs S 30 W 900 vs S 62 W 1240 vs S 37 W 700 to the Great falls in the Colorado River 1254 vs a Stake from which an Elm marked X Bears E 8 vs distant and a Gum Bears S 55 W 10 vs distant thence N 30 E 1176 vs to a Stone mound thence N 10 E 2200 vs to a Stake and mound thence N 30 W 858 vs to the place of Beginning Containing 8 Labors of Arable Land and 15 Labors of Pasture Land this 20th of February 1839

John Harvey D S H C B

4 M Dulatulas
W A Pond
3 Chains

I John Harvey do truly survey for the County of Bastrop do solemnly swear that the above survey was made since the opening of the Land Office and agreeably to Law February the 20th 1839

John Harvey D S H C B

I certify that I have examined the foregoing Plot and field notes and find them Correct and the survey made according to Law Given under my hand in the Town of Bastrop March the 6th 1839

Bartlett Sims A S H C B



Survey N° 8 for Morgan Gilbert and by her Transferred to Isaac Campbell of Twenty Six Labors of Land Being the quantity of Land to which he is intitled by virtue of Certificate N° 1097 issued by the Board of Land Commissioners for the County of Santaugustine situated on the East Bank of the Colorado River and Beginning on the N W Corner of Survey N° 9 thence with the meanders of the River S 55 W 1620 S 70 W 1460 vrs N 15 W 780 vrs N 11 E 440 N 89 E 2580 N 65 E 2300 N 25 E 1000 N 47 W 700 N 86 W 1886 Set a Stone from which an Elm marked X Bears N 15 W 8 vrs distant and a Cotton Wood Tree 6 vrs distant thence N 30 E 1060 vrs to a Stone mound thence N 65 E 2530 vrs to a Stone mound thence S 30 W 4233 to the place of Beginning Containing 9 Labors of Arable Land and 17 Labors of Pasture Land This 21st of February 1839

M A Pulatilla
W A Hare
Chainers

John Harvey D S G B

I John Harvey deputy surveyor for the County of Bastrop do Solemnly swear that the foregoing survey was made since the Opening of the Land Office and agreeably to Law this 21st of February 1839

John Harvey D S G B

I Certify that I have examined the foregoing field and fair notes and found them Correct and the survey made according to Law Given under my hand in the Town of Bastrop March the 6th 1839

Bartlett Sims C G B

10791

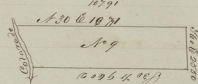

Variation 10°30' East

Survey for Alexander Maxwell and by him Transpired to Isaac Canfield of Twenty five Labors of Land Being the quantity to which he is entitled by virtue of a Certificate N° 1066 issued by the Board of Land Commissioners for the County of San Augustine situated on the East Bank of the Colorado River and Beginning on the N W Corner of Survey N° 8 thence with the meanders of the River N 85 W 2.20 to set a Stake from which an Elm marked X Bears N 88 W 10 vs distant and a Bee Elm Bears S 8 vs distant thence N 30 E 10.791 vs to a Stone mound thence S 25 E 2.500 vs to a Stone mound thence S 30 W 9.12 vs to the place of Beginning Containing 7 Labors of arable Land and 19 Labors of Pasture Land this 21st of February 1839

John Harvey D S C B

N 88 W Dist 10 vs
W A Pecan
Chamise

I John Harvey Assistt surveyor for the County of Austrop do Solemnly swear that the above survey was made since the Opening of the Land office and agreeably to Law this 21st of February 1839

John Harvey D S C B

I Certify that I have examined the foregoing plot and field notes and find them Correct and the survey made according to Law Given under my hand in the Town of Austrop this the 6th of march 1839

Bartlett Sims C S C B



Variation 10° 30' East

Survey No 10 for Peter Lambert and by him transferred to Isaac Campbell of Twenty four Labors of Land being the quantity of Land to which he is entitled by virtue of a Certificate No 1064 issued by the Board of Land Commissioners for the County of St Augustine Situated on the East Bank of the Colorado River Beginning at the S W Corner of Survey No 9 thence with the meanders of the River N 60 W 1000 m N 38 W 400 to a Branch 1300 N 45 E 440 N 30 N E 2000 N W 7600 to a Stake from which a Live Oak marked X Bears So W 6 ms distant and a Cattle Brand So W 8 ms distant thence N 30 E 6408 ms to a Stake from which a Live Oak marked X Bears So W 6 ms distant and a do Brand E 11 ms distant thence S 60 E two miles to a Branch 2330 ms to a Stone mound thence So W 13915 ms to the place of Beginning Containing Twenty Labors of Arable Land and twenty Labors of Pasture Land this 20th of July 1839

W A Ford
M C Pulatska } Chainers

John Hardy D S B C

I John Hardy deputy Surveyor do Solemnly Swear that the above Survey was made Since the Opening of the Land Office and according to Law this 22nd of February 1839

John Hardy D S B C

I Certify that I have examined the foregoing plot and field notes and find them Correct and the Survey made according to Law Given under my hand in the Town of Bastrop March the 6th 1839

Marcellus Sims C S B C

No 10551

Variation 10° 30' East

Survey No 51

42.64

Survey of Twenty Six Colonos of Land made for Isaac Camplell by virtue of a Certificate No 406 issued by the Board of Land Commissioners for the County of Shelby to W. L. Riggins as Assignee of Ephraim Riggins and by him transferred to Isaac Camplell situated on the West side of the Colorado River Commencing at a Stone mound and Burning the S E Corner of Survey No 51 immediately upon the mouth of the Bream Bayou and thence down the River with its Meanders as follows Viz E 300 vrs thence S 67 W 213 vrs W 30 vrs thence S 20 W 213 vrs S 20 W 160 vrs S 88 W 270 vrs S 20 W 213 vrs S 12 E 160 vrs S 22 E 213 vrs to a Stone mound to the S E Corner of Survey No 50 made for W. Rice thence West with the S Boundary Line of S Rices 1950 vrs to a Stone mound for the S W Corner of Survey No 50 thence N 233 vrs to a Stone mound for the N W Corner of Survey No 51 thence E 10 = 30 vrs to a Stone mound the place of Beginning Containing 26 Colonos of Timbered Land and Six Colonos of Prairie Land August 1st 1838

David Hutson
Joseph Mann
Chainers

Jno Pattacus
John L Lynch
D S L & S

We the above named depute surveyors for the County of Bastrop do solemnly declare that the above survey was made since the Opening of the Land Office and according to Law

Jno Pattacus
John L Lynch
D S L & S

I do Certify that I have examined the foregoing plat and field note and find them correct and the survey made according to Law Given under my hand in the Town of Bastrop March 6th 1839

Bastrop Texas S L & S



Variation 10° 30' East

Survey No 11 for William Rees and by him Transfered to Isaac Campbell of Twelve Six Tenths of Land Being the Quantity of Land to which he is entitled by virtue of Certificate No 1087 issued by the Board of Land Commissioners for the County of St Augustine Situated on the E side of the Colorado River and Beginning on the N E Corner of Survey 10 thence N 30 E 3303 Rds at a Stake from which a Live Oak marked x Brs N 85 W 60 Lks distant and a Gum Brs N 15 W 60 Lks distant thence S 60 E 3194 Rds to a Stake from which a Cedar marked x Brs E 60 Lks distant and a Gum Brs N 10 W 60 Lks distant thence S 30 W 6299 Rds to the N E Corner of Survey No 9 thence N 60 W 3850 Rds to the N E Corner of survey No 9 thence N 30 E 2970 Rds to the S E Corner of No 10 thence N 60 W 3300 Rds to the place of Beginning Containing 8 Tenths of a Labb Land and 12 Tenths of Pasture Land this 28 of February 1839

M A Duplantier
H A Rees } Chainers

John Hardy D S C B

I John Hardy a Deputy Surveyor for the County of Bastrop do Solemnly declare that the above survey was made since the Opening of the Land Office and agreeably to Law this 28 of February 1839

John Hardy D S C B

I Certify that I have examined the foregoing plot and field notes and find them Correct and the survey made accordingly to Law Given under my hand in the Town of Bastrop this 28th day of 1839

Peter Ellis Sims D S C B

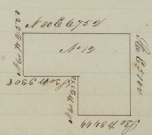

Variation 16° 30' East

Survey No 12 for H. B. Lawton and by him Transferred to Isaac Campbell of Duval & Salters of Land Being the quantity of Land to which he is entitled by virtue of Certificate No 446 issued by the Board of Land Commissioners for the County of East Augustine Situate on the East side of the Colorado River and Beginning on the N E Corner of Survey No 11 thence N 30 E 67.50 rods to a Stone mound thence East 320 rods to a Stone mound thence S 30 W 340 rods to the S E Corner of survey No 7 thence West 320 rods to the N E Corner of Survey No 8 thence S 30 W 67.50 rods to the N E Corner of survey No 9 thence West 320 rods to the place of Beginning Containing 5 Salters of Cattle Land and 11 Salters of Pasture Land this 23 of February 1839

Mr A Pitcher
H A Lowe } Chainers

John Hardy D S E B

I John Hardy as Deputy Surveyor for the County of Bastrop do solemnly swear on the Oath of my Office that the foregoing Survey was made since the opening of the Land Office and agreeably to Law this 23rd of February 1839

John Hardy D S E B

I Certify that I have examined the foregoing field notes and find them correct and the survey made according to Law Given under my hand in the County of Bastrop February the 23d 1839

Wardlaw Sims A S E B

Colorado No 1 — No 2

Variation 10° 30' East

Survey of 10½ Caltons of Land for Louis P Cook by virtue of a Certificate of No 1034 issued by the Board of Land Commissioners for the County of San Augustine for One League and Calton to Allenson Owen and by him Transferred to Louis P Cook and the above named survey being a part of the same League and Calton situated on the west side of the Colorado River about thirty five Miles above the Forum of Bastrop Commencing on the S E Corner of survey Number one as Surveyed for the S E Corner of survey No 1 from which a Cotton Wood 36 Inches in diameter Bears N 32 W 6 vrs distant & Hackberry Bears N 3° E 18 Inches in diameter marked H & Pecan 16 Inches in diameter



Variation 10° 30' East

Survey No 13 for John Evans and by him Transferred to Isaac Campbell of County of Volusia of Land Being the quantity of Land to which he is entitled by virtue of a Certificate No 1079 issued by the Board of Land Commissioners for the County of St Augustine Situated on the East side of the Colorado River and beginning at the N E Corner of survey No 11 thence N 30 E 421 rods to a stake and mound from which a Live Oak marked X Bears N 88 W 0.50 links distant and a Hickory Bears S 28 W 30 links distant thence S 30 W 421 rods to a stone mound thence S 86 W 92 rods to the N E Corner of Survey No 12 thence S 30 E 421 rods to the S E Corner of survey No 11 thence N 86 W 0.50 rods to the place of Beginning Containing Six Sections of arable Land and Twenty Sections of Pasture Land this 24th of February 1859

M A Outstalet
W A Ford
Chainers

John Harvey D S C B

I John Harvey deputy surveyor of the County of Bastrop do solemnly swear that the above survey was made since the opening of the Land Office and agreeably to Law this 24th of February 1859

John Harvey D S C B

I do hereby certify that I have examined the foregoing plot and field notes and find them Correct and the survey made according to Law Given under my hand in the Town of Bastrop March the 6th 1859

Bastrop Texas C S C B

424



Variation 10° 30' East

Survey No 14 for Williams & Staples and by him Transferred to Isaac Campbell of fourteen Sections of Land (being part of the quantity of Land to which he is entitled by virtue of Certificate No 1009 issued by the Board of Land Commissioners for the County of New Augustine) situated on the E side of the Colorado River and Beginning at the S W Corner of Survey No 13 thence N 30 E 4321 ms to a Stake and mound thence Sec E 3537 ms to a Stake on the W side pond which a Post Oak bears Sec E 80 ms distant marked X and a Post Oak bears S 75 E 14 ms thence N 30 W 1700 ms to a Stone mound thence as E 646 ms to a stake from which a Black Jack marked X Brans S 3 ms distant and a Live Oak Brans N 10 E 9 ms distant thence S 30 W 5021 ms to a Stone mound thence N 60 W 647 2 ms to the place of Beginning Containing 14 Sections of Arable Land and Twelve Sections of Pasture Land this 24th of February 1839

John Harvey D S N C B

Mc & Cutcheon
W A Fore

I John Harvey deputy surveyor for the County of Bastrop do Solemnly declare under the Oath of my Office that the above Survey was made since the Opening of the Land Office and according to Law this 24th of July 1839

John Harvey D S N C B

I Certify that I have examined the foregoing plot and field Notes and find them Correct and the survey made according to Law Given under my hand in the Town of Bastrop March the 6th 1839

Bartlett Sims C S N C B



Survey No 5 for William A Bayliss and by him Evans
[illegible] to Isaac Campbell of Summit Now Salems of Land it Being a part of the
quantity of Land he is entitled by virtue of Certificate No 109 issued by
the Board of Land Commissioners for the County of Park Territory Colorado
Hamilton Court on the W Side of the Colorado River on the N W Corner of survey
No 5 thence N 45 W 30.12 chs to a Stone mound thence N 30 W 30.12 chs to a Stone
and mound thence S 45 W 30.12 chs to a stone mound thence N 30 W 30.12 chs to the
place of Beginning Containing 3 Salems of arable Land and 5 Salems of
Pasture Land this 25th of February 1859

John Harvey D S C 18

M A Dubstadt
Wm A Evans } Chainmen

I John Harvey deputy surveyor for the County of Park do solemnly swear
under the Oath of my Office that the above Survey was made since the Opening
of the Land Office and agreeably to Law Given under my hand this 25th 1859

John Harvey D S C 18

I certify that I have examined the foregoing plat and field notes and find them
Correct and the survey made according to Law Given under my hand in the
Town of Parkville March the 4th 1859

Parkville Sims C S C 18



Variation 10° 30' East.

Survey of Twenty six Tatores of Land for Isaac Campbell by virtue of Certificate No 401 issued by the Board of Land Commissioners to Charles D. Haley assignee of John H. Grow of the County of Philip and by him transfered to Isaac Campbell situated on the West side of the Colorado River Beginning at a Stone mound for the N E Corner of survey No 49 and Running the S E Corner of survey No 50 made for J. H. Rice thence down the River with the meanders of follows S 8 E 80 vrs S 23 E 450 S 13 E 545 S 22 E 208 S 25 E 770 S 15 E 330 to a Stone mound for the S E Corner of survey No 49 thence N 1147 vrs to a Stone mound for the S W Corner of survey No 49 thence N 2350 vrs to a Stone mound for the N W Corner of survey No 49 thence E 886 vrs to the N W Corner of survey No 50 made for J. H. Rice thence 9951 vrs to the place of Beginning Containing Twenty six Tatores of Timber and Pasture Land and Eleven Tatores of Pasture Land August 2nd 1838

William P. Fallen
David Hudson
Joseph Manor Chainers
John L. Lynch D S & B

We the above named assistant Surveyors for the County of Bastrop do Solemnly swear that the above Survey was made since the Opening of the Land Office and according to Law

William P. Fallen
John L. Lynch D S & B

I Certify that I have examined the foregoing Plot and field Notes and find them Correct and the Survey Made according to Law Given under my hand in the Town of Bastrop March the 7th 1839

Wallace Surv. G.S.L.B

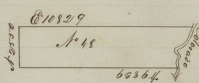

Variation 11° 30' East

Survey of Twenty Six Labors of Land for Isaac Campbell by virtue of a Certificate No 193 issued by the Board of Land Commissioners for the County of Shelby to Warden Hill and by him transferred to Isaac Campbell situate on the West side of the Colorado River and about 8 miles below the mouth of Pecan Bayou Commencing at the S E Corner of survey No 49 made for Isaac Campbell at a Stone mound for its N E Corner thence down the River with its meanders as follows S 70 E 3 Miles S 19 W 1100 S 66 W 440 S 71 E 200 S 65 E 200 S 14 W 1300 S 66 E 230 S 38 E 100 S 24 E 440 to a Stone mound for the S E Corner of survey No 49 thence W 9527 vrs to a Stone mound for the S W Corner of survey No 48 thence N 2052 vrs to the South Boundary Line of survey No 49 made for Isaac Campbell a Stone mound for the N W Corner of survey No 49 thence E 10560 vrs to the place of Beginning Containing 16 Labors of Timbered Land and 10 Labors of Prairie Land

Oliver Hutton
Joseph Manor } Chainers

William P Fallers
John D Eynes } D S C B

I, the above named deputy surveyor for the County of Bastrop do solemnly swear that the above survey was made since the opening of the Land Office and agreeably to Law

William P Fallers
John D Eynes } D S C B

I Certify that I have examined the foregoing field notes and field notes and plat thereon Connected and the survey made according to Law Given under my hand in the Town of Bastrop 6 March the 6th 1839

Bartlett Sims C S C B

I Certify that I have examined the foregoing



Variation 10° 30' East

Survey of Twenty Six Labors of Land for Isaac Campbell by virtue of a Certificate No 422 issued by the Board of Land Commissioners for the County of Shelby to James Hale assignee of Rachael Hillard and by him transferred to Isaac Campbell Situate on the East side of the Colorado about 100 miles above the Town of Bastrop Beginning on the S E Corner of Survey No 48 made for Isaac Campbell as a Stone mound for the N E Corner of Survey No 47 and thence down the River with its meanders as follows S 24 E 5 50 Chs S 16 E 6 70 S 11 E 20 S 5 E 6 90 S 8 W 6 30 S 33 E 6 60 S 48 E 1 90 S 39 E 5 50 S 62 E 6 70 S 15 W 6 90 S 6 E 4 50 S 33 E 1 50 S 56 E 7 70 S 65 E 6 50 S 64 S 82 W 1 45 S 22 W 6 80 S 9 E 2 00 S 45 E 3 00 E 4 00 S 35 E 6 20 S 12 E 7 40 S 38 W 2 90 S 28 W 5 56 S 36 E 70 links to a Stone mound for the S E Corner of Survey No 47 Thence W 9 00 to a Stone mound for the S W Corner of Survey No 47 thence N 25 50 W to the S Boundary line of No 48 a Stone mound for the N W Corner of No 47 thence E 23 20 Chs to the place of Beginning containing 10 Labors of Timpered Land and 16 Labors of Pasture Land August 4th 1838

David Hudson, Chainm — William D Hallaw
Daniel Manor, Chainm — John D Lynch
D S C B

We the above named deputy surveyors for the County of Bastrop do solemnly declare that the above survey was made prior to the Opening of the Land Office and agreeably to Law

William D Hallaw
John D Lynch
D S C B

I do certify that I have examined the foregoing plot and field notes and find them Correct and the Survey made according to Law Given under my hand in the Town of Bastrop this March the 9th 1839

Bartlett Sims C S C B

E 10456 — Variation 10° 30 East



Survey of Fifty Six Salares of Land for Isaac Campbell by virtue of Certificate No 328 issued by the Board of Land Commissioners for the County of Shelby to John D Merchant assignee of Colonel Chisum and by him transferred to Isaac Campbell Situated on the W side of the Colorado River about 10 Miles below the mouth of Pecan Bayou Commencing on the S E Corner of Survey No 47 made for Isaac Campbell at a Stone mound for the N E Corner of No 46 thence down the River with the meanders as follows S 30 E 150 vrs S 08 E 86 vrs S 20 W 130 vrs S 28 W 80 vrs S 06 W 70 vrs S 36 E 100 vrs to a Stone mound for the S E Corner of No 46 thence W 2516 vrs to a Stone mound for the S W Corner of Survey No 46 thence N 2532 vrs to a Stone mound for the N W Corner of Survey No 46 thence E 10456 vrs to the place of Beginning Containing 56 Salares of Imperial Land and 11 Salares of Scalare Land August 5th 1858

Witness
Davis Hudson
Joseph Manor

William T Fallues
John D Lynch
D S C B

I the above named acting Surveyor for the County of Bastrop do solemnly swear that the above survey was made since the opening of the Land Office and according to Law

William T Fallues
John D Lynch
D S C B

I certify that I have examined the foregoing plat and field notes and find them correct and the survey made according to Law and have entered my Fiat in the Record of Bastrop March the 7th 1859

Bastrop Texas March 7th 1859

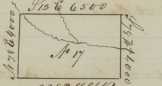

Survey No 17 for Samuel McCammuld and by him Transferred to Isaac Campbell of Tract Six Labores of Land Being the quantity of Land to which he is entitled by virtue of a Certificate No 1018 issued by the Board of Land Commissioners for the County of San Augustine Situated on Hamiltons Creek a Branch of the Colorado River and on the East Bank Viz Beginning on the N E Corner of Survey No 16 thence N 79 W 1000 vrs to a Stone mound thence S 10 E 6560 vrs to a mound of Stone thence S 85 E 1000 vrs to the S E Corner of Survey No 16 thence N 10 W 6560 vrs to the place of Beginning Containing 6 Labores of Arable Land and 17 Labores of Pasture Land this 24th of February 1839

M A Patterson
H A Jones

John Hardy D S B C B

I John Hardy Deputy Surveyor for the County of Bastrop do solemnly swear that the above survey was made prior to the Opening of the Land Office and agreeably to Law this 24th of February 1839

John Hardy D S B C B

I do Certify that I have examined the foregoing field notes and find them Correct and the Survey made according to Said Given under my hand in the Town of Bastrop this 7th March 1839

Bartlett Sims C S B C B

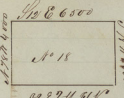

Variation 10° 30' East

Survey No 18 for Alex Underhill and by him transfered to Isaac Campbell of County of Weld by Patent of Even Being the Grant of Land to which he is entitled by virtue of a Certificate No 1180 issued by the Board of Land Commissioners for the County of San Augustine situated on the East side of the Colorado River on Hamilton Creek a Branch of the Colorado River and Beginning on the N.E. Corner of Survey No 17 thence W. to a Stone mound thence S. to E 6500 vrs to a Stake and Mound thence N. 37½ E 6500 vrs to the N.W. Corner of Survey No 17 thence N 12 W 6500 vrs to the place of Beginning Containing 8 Leagues & 1 Labor Land of Arable Land and 15 Labors of Pasture Land this 24th of February 1839

Alex Underhill
W. A Fore
Chainmen

John Harvey D.S.A.B

I John Harvey a duly Sworn Surveyor for the County of Austin do solemnly swear that the above Survey was made since the Opening of the Land Office and according to Law this 24th of February 1839

John Harvey D.S.A.B

I do certify that I have examined the foregoing plat and field notes and find the same correct and the Survey made according to Law Given under my Hand in the Town of Austin March 4th A.D. 1839

Bartlett Sims C.A.B



Variation 10°30' East

Survey № 20 for John Cuss and by him Transfer'd to Louis D'Acosta of Saddle pc Salons of Land Being the quantity of Land to which he is entitled by virtue of Certificate № 107 issued By the Board of Land Commissioners for the County of St Augustine Situate on the E Side of the Colorado River and Beginning on the N E Corner of Survey № 18 on the Colorado River thence E 6.625 rds to a Stone mound thence S 11 3/4 rds to a Stone and mound thence W 6.367 rds to the S E Corner of Survey № 20 thence N 2.688 rds to the N E Corner of Survey № 19 thence W 261 rds to the S E Corner of Survey № 18 thence N 13.49 rds to the place of Beginning Containing 8 Salons of arable Land and 18 Salons of Pasture Land this 26th of February 1839

M A Dulatate 3 Chaines 3

W A Gore 3

John Harvey D S M B

I John Harvey deputy surveyor for the County of Bastrop do solemnly declare under the oath of office that the above survey was made prior to the Opening of the Land office and agreeably to Law this 26th of February 1839

John Harvey D S M B

I Certify that I have examined the foregoing plat and field Notes and find them Correct and the Survey made according to Law given under my hand in the Town of Bastrop March the 7th 1839

Bartlett Sims C M B

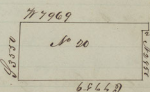

Variation 10° 30 East

Survey N° 21 for Augs. F. Hamptons and by him Transferred to Isaac Compton of Fumter Dist. Colonies of Sand Bluff the quantity of Land to which he is entitled by virtue of Certificate N° 1832 issued by the Board of Land Commissioners for the County of St Augustine situated on the East side of the Colorado River Beginning on the S E Corner of Survey N° 24 Survey for Wiles Hines thence N 80 Chains to the N E Corner of N° 24 thence E 100 Chains to the S E Corner of Survey N° 23 thence N 23850 links to the S E Corner of Survey N° 21 thence E 7969 links to a Stone mound thence S 33502 links to a Stake and mound thence W 7969 links to the place of Beginning Containing 10 Leagues of Arable Land and 16 Leagues of Pasture Land this 25th of February 1839

Wm A Pelotate
W A Jones

John Harvey D S & C B

I John Harvey deputy surveyor for the County of Bastrop do solemnly swear that I have executed the Oath of Office that the above survey was made since the Opening of the Land Office on the evening of last this 26th of February 1839

John Harvey D S & C B

I Certify that I have examined the foregoing plat and field notes and find them Correct and the survey made according to Law Given under my hand in the County of Bastrop March the 1st 1839

Burdett Sims C & C B



Variation 16° 30' East

Survey of Lands of Patrons of Land for Isaac Campbell by virtue of Certificate N° 96 issued by the Board of Land Commissioners for the County of San Augustine to Isaac Campbell assignee of Benjamin Rowen Situated on the west side of the Colorado River about 12 miles below the mouth of Bacon Bayou Commencing on the S E Corner of Survey N° 46 at a Stone mound for the N E Corner of Survey N° 45 thence down the River with its meanders as follows S 30 E 80 vrs S 76 E 160 · S 76 E 140 · S 56 E 90 · S 32 E 220 · S 75 E 100 · S 80 E 100 · S 86 E 170 · S 55 E 80 · S 22 W 330 · S 85 W 650 · S 49 W 180 · S 16 E 320 · S 39 E 230 · E 290 · N 65 E 540 · S 86 E 160 · N 86 E 140 · N 53 E 360 · N 65 E 190 · N 23 E 660 · N 32 E 400 · N 20 E 1260 · S 89 E 360 · S 50 E 120 · S 17 E 190 · S 73 E 90 · S 25 E 220 · S 350 · S 18 W 330 · S 45 W 300 · S 32 W 1800 · S 49 vrs to a Stone mound for the S E Corner of Survey N° 45 thence West to a Stone mound for the S W Corner of Survey N° 45 thence N 2550 vrs to the S Boundary Line of Survey N° 96 made for Isaac Campbell at a Stone mound for the N W Corner of Survey N° 45 thence E 5 2/6 vrs to the place of Beginning Containing 10 Labors of Timber and Nine and Fifteen Labors of Pasture Land

William T Wallace
John G Gynes
D S H C B

David Hutson
Joseph Mason
Chainmen

We the above named deputy surveyors for the County of Bastrop do solemnly declare that the foregoing Survey was made since the Opening of the Land Office and according to Law August the 6th 1838

W T Wallace
J G Gynes
D S H C B

I Certify that I have examined the foregoing plot and field notes and find them Correct and the Survey made according to Law Bastrop March the 7th 1839

Wm Little Surv Gen H C B

Assess. E10676 Contents. N. 44 77 74/100

Variation 10° 30' East.

Survey of Lands & Waters of Stone for Isaac Campbell by Virtue of Certificate N 77 issued by the Board of Land Commissioners for the County of Bastrop to Isaac Campbell Assignee of Alfred Morris situate on the West side of the Colorado River about 3 Miles below the mouth of the Texan Bayou Commencing on the S E Corner of Survey N 45 made for Isaac Campbell a Stone mound for the N E Corner of Survey N 44 thence down the River with its meanders as follows S 23° W 18 vrs S 46° W 25 vrs S 74° W 42 vrs S 56° W 30 vrs S 65° W 230 vrs S 65° W 45 vrs S 72° W 60 vrs N 13° W 20 vrs to a Stone mound for the S E Corner of Survey N 44 thence N 77 W 61 vrs to a Stone mound for the S W Corner of Survey N 44 thence N 13° W 230 vrs to the S Boundary Line of Survey N 45 mad for Isaac Campbell a Stone mound for the N W Corner of Survey N 44 thence E 106 vrs to the place of Beginning Containing 10 Labors of Timpinal Land and 6 Labors of Pasture Land August the 7th 1838

William I Gatlin
John I Lynch
D S B C

David Hutson
Joseph Mann
Chainmen

We the above named deputy surveyors for the County of Bastrop do solemnly swear that the above survey was made since the opening of the Land Office and according to Law

William I Gatlin
John I Lynch
D S B C

I Certify that I have examined the foregoing plot and field notes and find them Correct and the Survey made according to Law Given under my hand in the Town of Bastrop March the 7th 1839

Bartlett Sims C B C

Variation 10° 30' East

Survey No 24 for A B Spur of an Colon of Land situate East side of the Colorado River thirty five miles above the Town of Bastrop Being the quantity of Land to which he is entitled by virtue of Certificate No 140 issued by the Board of Land Commissioners for the County of Bastrop Beginning on the S W Corner of survey No 24 for Whitby thence No W 944 vrs to a Stone Corner on E line of No 11 from which a mustrate Bears N 61 E 8 vrs distant and a Cedar Blaze N 30 W 13 vrs thence N 30 W 1039 vrs to a N W Corner of No 23 thence N 60 E 944 vrs to a Stone S W Corner of No 24 thence S 1039 vrs to the place of Beginning Containing One Colon of Arable Land this 11 day May 1838

Thomas H Mays D S B C

Richard Roy
W Boyd } Chainmen

I do solemnly swear that the foregoing survey was made since the Opening of the Land Office and according to Law June 1st 1838

Thomas H Mays D S B C

I do Certify that I have examined the foregoing plat and field notes and find them Correct and the survey made according to Law Given under my hand in the Town of Bastrop this 20th of January 1840

William P Wallace D S C B



Survey No. 43 of the Lands of Lease for John H. Millsaps a plan of Claim No. 16 Situated in the County of Bastrop on the East side of the Colorado River about 10 Miles North of the Colorado River On the East prong of Gilleland Creek Containing the quantity of Land to which he is entitled by virtue of Certificate No. 151 Issued by the Board of Land Commissioners for the County of Bastrop

Beginning at a Stake No. Corner of Survey No. 42 for Josiah Millsaps Thence N. 30 E. 1000 vrs. to Corner and Blaze Thence West 1000 vrs. to a Stake and mound Thence S. 30 W. 1000 vrs. Gilleland Creek 1000 vrs. to the W. Corner of Survey No. 42 Thence S. 60 E. with the N. line of No. 42 200 vrs. to Gilleland 1000 vrs. to the the Corner of Beginning Containing One Labor Of Land more or less 12th day Nov. 1838

Surveyed June 3 1838 Wm. H. Wright D.S.B.C.

Wm. Eldridge C.B.C.

I do Certify from by Notes of the Oath of my Office that the foregoing Survey was made since the Opening of the Land office and according to Law 12th day Nov. 1838

Wm. H. Wright D.S.B.C.

I do Certify that I have examined the foregoing plat and field Notes and find them Correct and the Survey made according to Law upon Oath by Me and in the County of Bastrop Sept. the 12th 1840

Wm. S. Wallace C.B.C.

Tanatina 10° 30' East



Survey No 71 of Water and Marsh for Thirty Acres of a Tatom of Land for A Coleman Being the quantity of Land to which he is entitled by virtue of Certificate No 103 Issued by the Board of Land Commissioners for the County of St Augustine to Nathaniel G. Sullivan Assignee of Charles Hubbard and by the said Nathaniel G. Sullivan Transferred to A Coleman Situated on the East side of the Colorado River about three miles above the City of Austin Beginning at the N.W. Corner of survey of 640 Acres No 6 made for Wm Chamberlain of a Stone mound Thence N 30 W with the E. Boundary line of survey No 6 of Asa Brown and Tatom of Land 1066 vrs to a stake at the N.W. Corner of a survey of 320 Acres from which a Cedar Bears N 30 E 2 vrs Dist Thence S 60 W 640 vrs to the N.E. Corner of said 320 Acre Survey Thence N 30 W 666 vrs to the N.W. Corner of Our Tatom of Land made for Towns at a Stone mound Thence N 60 E 1000 vrs to a stake at the West Boundary line of a League of Land No 1 made for Thomas Anderson at a Stone mound Thence N 30 E 320 vrs to the N.W. Corner of said League Thence S 60 E 192 vrs to a stake at the N.E. Corner of survey of 320 Acres made for William S Wallace Thence N 30 E 106 vrs to the N.W. Corner of said 320 Acre survey at a Stone mound Thence N 60 W 192 vrs to a Stone mound and N.W. Corner of a 320 Acre survey No 2 Thence N 30 E 233 vrs to the N.W. Corner of said 320 acre survey No 2 Thence S 60 E 249 vrs to a stake at the N.E. Corner of survey No 1 made for Thos Cook Thence N 30 E 106 vrs to the S.E. Corner of a Tatom of Land surveyed for William Foster Thence N 60 E 306 vrs to a stake at the E. Boundary line of survey No 3 of League of Land Thence S 30 E 990 vrs to the S.E. Corner of said survey No 3 Thence N 60 E 1000 vrs to the E. Boundary line of survey No 6 made for Wm Chamberlain as a Stone mound Thence S 30 W 1320 vrs to the N.E. Corner of said Chamberlain survey No 6 Thence N 60 W 1000 vrs to the place of beginning Containing Thirty Acres of Prairie Land and Water Tatom Land Survey Office the 18th 1839

William Rhynes
A. A. Allen } Chainmen

William S Wallace D.S.G.B.

I William S Wallace Deputy Surveyor for the County of Bexar do Solemnly Swear that the foregoing survey was made according to Law and is on the Opening of the Land Office June the 10th 1839

William S Wallace D.S.G.B.

I do Certify that I have examined the foregoing plat and field Notes and find them Correct and the survey made according to Law Given under my hand at Austin this 18th day of November 1840

William S Wallace C.L.G.B.



Survey No. 22.

Survey No. 22 for the Heirs of Thos. Harvey dec'd. Surveyed for Robert B. Moore dec'd. by virtue of Eight and One third Labors of land being the Quantity of Land to which they are entitled by Virtue of a Certificate No. 582 issued by the Board of Land Commissioners for the County of Hardeman to the Heirs of Robert B. Moore dec'd. Situated on the East side of the Colorado River and on the Dividing Ridge between the Colorado & Brazos River and Beginning on the NW. Corner of Survey No. 21 made for Isaac Campbell thence N. 208 W. 2400 Vrs. to the NE. Corner of Survey No. 24. for the SE. Corner of Survey No. 22. thence N. 179 W. 2000 Vrs. to an Elm Corner in Milams County, at a Stone Corner thence S. 41 W. 700 Vrs. an the Elm Corner in Milams County thence S. 49 W. 1800 Vrs. to a Stone Corner thence N. 60 W. 4700 Vrs. to a Stone Corner for the N.E. Corner of Survey Survey No. 22. thence S. 30 W. 2500 Vrs. intersecting the E. Boundary Line of Survey No. 33. at a Stone Corner for the N.W. Corner of Survey No. 32. thence S. 61 E. 1070 Vrs. to the SE. Corner of Survey No. 32. thence N. 36 E. 760 Vrs. to the NE. Corner of Survey No. 22. thence S. 60 E. 940 Vrs. to the SE. Corner of Survey No. 23. thence S. 30 W. 1060 Vrs. to the SW. Corner of Survey No. 23. thence S. 60 E. 1800 Vrs. to the place of Beginning Containing three Labors of Arable Land & Six Labors and One third Labor Land this 12th day of May 1839

Surveyed Compleated
& Platted in
Chains

John Harvey D.S. B.

I John Harvey Deputy Surveyor for the County of Bastrop do Solemnly declare under the Oath of my Office the foregoing Survey was made Since the Opening of the Land Offices and According to Law this 27th day of May 1839

John Harvey D.S.B.

I do Certify that I have examine the the foregoing plat and field Notes and find them Correct as the Survey made according to Law given under My Hand in the Town of Bastrop Nov. the 15th 1850

Wm. S. Wallace Cl. C.B.



Variation 16° 30' East

Survey No 92 for Isaac Campbell of Eight and One third Salem of Land it being a part of the quantity of Land to which he is entitled by Virtue of Certificate No 1037 issued by the board of Land Commissioners for the County of New Augustine to Phillips County and by them transfered to Isaac Campbell Situated on the east side of the Colorado River on the Arkansaw ridge and beginning at the S E Corner of survey No 15 made for Isaac Campbell Thence No 6° 45' W to a stone Corner Thence N 71 E 330 M to a stone Corner and Corner for the South E Corner of survey No 92 Thence N 6° 45' W to a stone Corner Thence N 12 W 111 M to a stone Corner for the N E Corner of survey No 92 Thence S 71° W 200 M intersecting the East boundary line of survey No 15 at a stone Corner for the N W Corner of survey No 92 Thence S 12 E 258 M to the place of Beginning Containing eight and One third Salem of pasture Lands this the 15th Dec 1839.

Saml Campbell
P M Commissioners
Chairman

John Harvey Deputy Surveyor for the County of Phillips

I John Harvey deputy surveyor for the County of Phillips do solemnly declare under the oath of my office that the foregoing survey was made since the opening of the land offices and agreeable to law this 15th Dec 1839

John Harvey D S P C

I Certify that I have examined the foregoing plat and field notes and find them Correct and the survey made according to law

Given under my hand and seal at Phillips this 2nd day of Dec 1840

Wm Wallace C P C



Variation 11° 30' East

Survey No 1 made for Isaac Campbell of Seventeen and two third Labors of Land being the quantity of land to which he is entitled by Virtue of Certificate No 139 given by the board of Land Commissioners for the County of San Augustine To Phillip Cowles and by him transfered to Isaac Campbell Situated on the east bank of the Colorado River about five Miles above the City of Austin Beginning at a Stone mound from which a Cedar Marked + brs S W Bears and a dittos bears W 10 W distant Thence up the river with the meanders as follows S 30 W 1300 Vrs to a Cedar Marked + brs S W 2 Vrs dist a Stake from which a live Oak marked + brs 2 W distant and a dittos bears S 30 E 2 W distant Thence N 31 E 6086 W intersecting an old survey in my lines County at a Stone Corner for the N E Corner of Survey No 1 Thence So W 6086 W to the place of Beginning Containing the Labors of arable land and Eleven Labors and two third Labors of pasture land this 17th July 1839

William A Forbes
Abm A Dalcatalla } Chainmen

John Harvey D.S.B.C.

I John Harvey Deputy Surveyor for the County of Bastrop do hereby swear under the oath of my office that the foregoing survey was made before the opening of the Land office and agreeable to Law this 17th July 1839

John Harvey D.S.B.C.

I do hereby Certify that I have examined the foregoing plat and field notes and find them Correct and the survey made according to Law

Given under my hand at Bastrop Dec. 2nd 1840

W. S. Wallace C.S.B.C.



Variation 6° 30' East

Survey N° 5 for Peter Bates and by him transfered to Isaac Campbell of One Hundred & 75 Acres of Land being the part of the Quantity of Land to which he is entitled by Virtue of Certificate N° 1881 issued by the Board of Land Commissioners for the County of S. San Augustine to Peter Bates Situated on the East side of the Colorado River and beginning on the N W Corner of survey N° 4 made for Isaac Campbell Thence up the river the several Meanders as follows to Wit Prop Beech N 41 W 17.85 Varas to a Stake and Mound in a Prairie on the Bank of the river for the N W Corner of Survey N° 5 Thence S 60 E 255.50 W to a stone Mound for the S E Corner of survey N° 5 Thence S 60 W 82.93 W to the place of Beginning Containing eight Labors of arable Land and nine & 3/4 Labors of pasture Land this 19th Feby 1837

H A Fries
R A Pridatteller } Chainmen

John Harvey D S L C B

I John Harvey Deputy Surveyor for the County of Bastrop do Solemnly Swear and make the Oath of my office that the foregoing Survey was made prior the opening of the Land Office and agreeable to Law this 19th Feby 1837

John Harvey D S L C B

I Certify that I have examined the foregoing Survey Plat & field Notes and find them Correct and the Survey made according to Law

Given under my hand and Seal at Bastrop Dec 2nd 1840

Wm S Wallace C S L C B



Survey No 21 for Isaac Campbell of right & one third Labor of Land being the quantity of land to which he is entitled by Virtue of Certificate No 1049 issued by the Board of Land Commissioners for the County of San Augustine to Peter Bates and by him transfered to Isaac Campbell Situated on the east side of the Colorado River on the dividing ridge and beginning on the N E Corner of survey No 29 Thence S 69 W 1600 Vrs to an Ole survey in Milam County Thence S 19 W 2300 Vrs to a mulberry in Milam County thence S 71 W 1900 Vrs to an old Corner in said County Thence N 19 E 3300 Vrs to a stone Corner for the N E Corner of Survey No 21 Thence N 80 W 2400 Vrs intersecting the East boundary line of survey No 31 at a stone Corner for the N W Corner of survey No 21 Thence N 10 E 1400 Vrs to the S E Corner of survey No 31 for the S W Corner of survey No 21 Thence N 80 E 1400 Vrs to the place of Beginning Containing eight Labors and one third Labors of Pasture Land this 14th Dec 1839

John Harvey D Surv

Saml Campbell
Pr M Cammans

I John Harvey Deputy Surveyor for the County of Bastrop do Solemnly swear under the oath of my office that the foregoing survey was made according since the opening of the land Office and according to Law this 14th Dec 1839

John Harvey D Surv

Saml Campbell
Phillip Cammans

I Certify that I have examined the foregoing plat and field notes and find them correct and the survey made according to Law

Given under my hand at Bastrop Dec 21st 1839

Wm Wallace Chn



Survey No 6 for Williams Jones and by him transfered to Isaac Campbell of twenty Labors and 2,900 Square Varas being a part of the quantity of land to which he was entitled by Virtues of a certificate No 1047 issued by the Board of Land Commissioners for the County of San Augustine to William Jones Situated on the East bank of the Colorado River and beginning on the N.W. of survey No 5 made for Isaac Campbell thence up the river with the meanders as follows viz N 41 W 15 W 1 to N corner to Corp Creek 179 W Set a Stake for the N.W. Corner of survey No 6 from which a hackberry marked X bears S.S. E 3 Vrs distant and a Pecan marked X bears S 15 W 6 Vrs distant Thence N 30 E 864 Vrs to a Stone Pile for the North E Corner No 6 Thence W 6 E 1100 Vrs to a Stone Corner Thence S 19 E 800 Vrs to a Stake a Stone Mound for Corner for South E Corner of survey No 6 Thence S 30 W 5 Vrs to the Place of Beginning Containing Eight Labors of pasture land this 19th July 1839

W A Tow
W A Pitchfield

John Harvey D S L C B

I John Harvey a deputy surveyor for the County of of Bastrop do solemnly declare under the Oath of my Office that the foregoing survey was made since the opening of the land Office and agreeable to law this 19th July 1839

John Harvey D S L C B

I Certify that I have examined the foregoing plat and field notes and found them Correct and the survey made according to law

Given under my hand at Bastrop Dec 5th 1840

Wm S Wallace C L C B

Variation 10° 30' E.

Survey No 95 for Isaac Campbell of 5.710 00 Square Vrs being a part of the quantity of land to which he is entitled by Notice of Certificate No 1047 issued by the board of Land Commissioners for the County of San Augustine to Wm Jones and by them transfered to Isaac Campbell Situated on the east side of the Colorado River on the ascending side and beginning on the N E. Corner of survey No 90 made for Isaac Campbell Thence N 45° W 2430 Vrs intersecting the East boundary line of survey No 13 at a stone Corner for the N W Corner of survey No 94 Thence S 32 E 2030 Vrs to the S E Corner of survey No 13 Thence S 71 W 300 Vrs to the N E Corner of survey No 15 made for Isaac Campbell Thence S 12 E 300 Vrs to a stone Corner on the on the east boundary line of survey No 15 for the S W. Corner of survey No 94 Thence N 71 E 2600 Vrs to the place of beginning Containing Five Leagues of and 2760 00 Square Vrs of pasture land this 15th Dec. 1839

Isaac Campbell
Philip H Cammack Chainmen

John Harvey Deputy Surveyor for the County of Bastrop

I John Harvey Deputy Surveyor for the County of Bastrop do Solemnly declare under the oath of my office that the foregoing survey was made since the opening of the Land Office and agreeable to law
This 16th Dec. 1839

John Harvey D.S.B.C.

I Certify that the foregoing survey plat and field notes and fieldwork Project and the survey made according to the Direction noted on the same at Bastrop 3rd Dec. 1840.

Wm Wallace C.S.B.C.



Variation 10° 30' East

Survey No 19 for Asahel Dunmore and by him transfered to Isaac Camptell of County and State of said County the quantity of Land to which he is entitled by Virtue of a Certificate No 816 issued by the board of Land Commissioners for the County of Lawrence to Asahel Dunmore Located on the East side of the Elevator River and beginning on the NE Corner of survey No 1 of 1280 acres on the Western bank Thence N60 E3730 to a stone Corner for the SE Corner of survey No 19 Thence N30 W 37880 to a stone Corner for the SW Corner of survey No 19 Thence N60 W 4534 00 to a stone Corner for the NW Corner of survey No 19 Thence N30 E 2300 00 with the south boundary line of survey No 6 to the SE Corner of No 6 Thence N60 E 4036 00 to the W Corner of survey No 5 Thence N30 E 2688 00 to the place of beginning Containing Two Hundred and Sixteen Acres of Prairie land this 25th day of July 1837

W. A. Forbes
W. A. Dillabaugh } Chainmen

John Harvey DSLCB

I John Harvey Deputy surveyor for the county of Rock Island do hereby declare under the oath of my office that the foregoing survey was made since the opening of the land office and agreeable to law this 25th day of July 1837

John Harvey DSLCB

I Certify that I have examined the foregoing plat and field notes and find them Correct and the survey made according to law Given under my hand at Dunlap Dec 3rd 1840

Wm M Wallace CSCB

4466

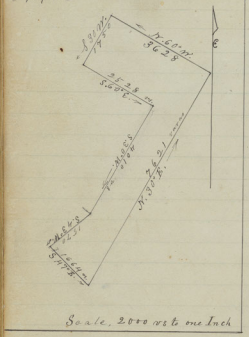

Republic of Texas } Survey No. 56.

Copy of

Field Notes of a Survey of one half League of Land for the Heirs of Richard Duty decd. Situated on the East side of the Colorado River, 16 miles above the town of Bastrop, and two miles north of the Said River. Beginning at one of the S.E. corners of League No. 35. for Gordon C. Jennings; at a Small Post Oak tree from which a post Oak 10 in. dia. bears S.70°W. 8 vrs. another P.Oak 15 in. dia. bears N.64°E. 8 varas distant. Thence S.60°E. 2528 varas along the North line of Walton half League, to the N.E. cor. of the same. Thence S.30°W. 4010 varas with the East line of the said J.B. Walton's half League to the S.E. cor. of the same. Thence S.45°W. 1570 varas with the line of Webb's tract to the N.W. cor. of M. Duty's half League. Thence S.41°E. 1664 varas with the N. boundary line of Said Duty's Survey to a Stone mound. Thence N.30°E. 7621 varas with the west boundary line of Osbourne's League No. 21. to the S.E. corner of Alexander's League No. 22. at a Stone corner from which an Elm bears N.50°W. 4 varas distant. Thence S.30°W. 1750 varas to the place of beginning.

Note. Patent dated on the 13th. of March A.D. 1845.

Signed by

Anson Jones

President

of the Republic

of Texas.



Plot and field notes of one League of land Surveyed for — G. B. Cooke under the Auctions of J. Chambers com^r and R. M. Williamson agent for B. R. Milam Empr situated on the Guadalupe River. Beginning at a mound on the East bank from which is a live oak 8^in in diam. Brs S 1° W 2 vrs and a Cypress 48^in in diam. Brs N 38 E 4 vrs thence N 30 E 4011 vrs to a Post & NW corner of League No 10 from which a black Walnut 6^in in diam. Brs N 15 W 10 vrs a live oak 8^in in diam. Brs S 87 E 12 vrs thence S 60 E 6250 vrs to a post & SW corner of league No 10 thence S 30 E 4000 vrs to a stake on the bank of the Guadalupe N. & E. corner of League No 10. Thence down the river with the meanders of the same to the place of Beginning Eight Labors of Bastrop Temporal land & Seventeen of pasture land.

Surveyed by Sims & Thankelford 2. 55

A. Tapp } Chainmen
W Patterson } May 25 1835

General Land office Nov 7th 1840

I certify that the foregoing to be a true Copy of the Original field notes now on file in this office

In testimony whereof I have caused the Seal of the Genl Land office to be hereunto affixed the date above written

Jno. P. Bryan Com. Genl L.O.

Republic of Texas }
County of Travis }

Before me S. W. Smith Chief Justice for said county appeared Bartlet Sims who being duly sworn saith that the within survey was made previous to the closing of the Land office by the consolidation in 1838 and also that the same was made in accordance with the Laws then in force.

Given under my hand & Seal of office this 7th day of Nov 1840

S. W. Smith
Ch. Justice T.C.

I certify that the foregoing survey has been applied for & returned in the name of Sam B. Cook by Commissioner Isaac Low & further certify that the above field notes have been recorded in my office

J. H. Pilsbury C.S.C.T.

Austin Nov 7th 1840



Survey No 3 of twenty six Labors of land made for Wm D Wallace being the quantity of land to which he is entitled by virtue of Certificate No 207 issued by the board of land Commissioners for the County of Bexar to Wm A Haynie Assignee of Maria Ampsera & by the said Wm A Haynie transferred to Wm D Wallace Situated in the County of Bastrop on the N Bank of the Guadalupe river about 8 miles from the Crossing of the San Antonio road & about 13 miles from the St Marks Spring Beginning on the SE corner of survey No 1 for the SW corner of survey No 3 at a stone mound from which a live oak 8 in diam. Brs N 8140 varas distant marked X a Cotton Brs S 30E 5 vrs distant marked W.M Thence Across the river with the meanders of the same as follows E 1000 vrs to a creek Thence S 5,70E to a stone mounde for the SE corner of survey No 3 Thence N 10126 vrs to a stone mound for the NE corner of survey No 3 Thence W 2350 varas to a stone mound & NW corner of survey No 3 Thence S 11426 varas to the place of Beginning. Containing 7 labors of Improved land & 19 Labors of pasture land

July 3rd 1839 Wm D Wallace D. W. C. B.

Thom Gillespie }
William Carothers } Chainers

I Wm D Wallace Deputy Surveyor for the County of Bastrop do solemnly declare under oath of my office that the foregoing survey was made since the opening of the Land Office & that the boundaries Natural & artificial are truly described in the above Plat & field notes

Nov 16th 1839 Wm D Wallace D. W. C. B.

I certify that I have examined the foregoing Plat & field notes & find them correct & the Survey made according to law Given under my hand in the Town of Bastrop 10th day of June 1840 Wm D Wallace C. B.



Survey No 6 of eight one third labors of Land for Martin Moore & Henry Bleffing being the quantity of land to which they are entitled by virtue of Certificate No 240 issued by the board of Land Commissioners for the County of Brazoria to Thomas G Stewart & by said Stewart transferred to Moore & Bleffing Situated on the east side of the Colorado River about 14 miles from the City of Austin on the head waters of Bilbergers Creek. Beginning at the NW corner of Survey No 1 at a Stake & mound for the SW corner of survey No 6 Thence N 30 E 2888 varas to a Stake & mound for the NE corner of survey No 4 Thence S 60 E 2888 varas to a stone mound for the NW corner of Survey No 6. Thence S 30 W 2888 varas to a stone mound for SW corner of Survey No 6 Thence N 60 W 2888 varas to the place of beginning. Containing five labors of Temporal land & three & a third labors of Pasture land

George Bratton }
Mc Letty } Chainmen

City of Austin May 6th 1841

H. H. Mc Kee C. S. C. S.

I H K Mc Kee do solemnly declare under oath of my office that the foregoing survey was made according to law & since the opening of the Land Office Given under my hand in the City of Austin May 6 1841

H K Mc Kee, C. S. C. S

450



Survey No 1 of 19.528.450 square varas of land for John Green P[re]vung the quantity of Land to which he is entitled by virtue of Certificate No 32 issued by the board of Land Commissioners for the County of Travis. Situated on the North side of the Pedernales River & commencing at the N W corner of survey No 4 by B Sims at a stake from which a live oak 18 in in Diameter Brs N 45 W 16 vrs a live oak twelve inches in Diameter Brs N 16 E 12 vrs Thence N 45 W 4420 vrs to a Stake & mound in prairie for N W corner Thence N 45 E 4420 vrs to a stake for N E corner from which a post oak 12 in Diam Brs N 16 E 100 vrs a live oak 10 in Diam Brs S 60 vrs. Thence S 45 E 4420 vrs to a stake for S E corner from which a elm 10 in Diam Brs N 45 W 12 vrs Thence S 45 W with N E boundary lines of surveys No 3 & 4 to the place of beginning Containing 6 labors of timbered land & 13 labors & 328.450 square varas of pasture land

J. H. Hayden & Austin May 18th 1840
H. Rabeline & Chainmen

Wm A Jones Dep Surv
Travis Co

I Wm A Jones do solemnly declare under oath of my office that the foregoing survey was made according to law & that the courses bearings & corners with the remarks natural & artificial are truly described in the above plat & field notes & that the Survey was made since the first day of August 1838

Wm A Jones Dep Surv
Travis Co

I certify that I have examined the foregoing plat & field notes and find them correct & made according to law Given under my hand in the City of Austin May 18th 1840

D K Webb C.S. C.T.



Survey No 4 of nineteen one half Labors of Land or three thousand & fifty three & four tenth acres of Land for Philip a Schlit & D O Loomis Assignees of John May being a part of the quantity of Land to which he is entitled by virtue of Certificate No 286 issued by the board of Land Commissioners for the County Nacogdoches Situated on the west side of the Colorado River about 14 miles below the Mouth of the San Saba River

Beginning on the bank of River at an elm marked + B 4300 varas from the N W corner of survey No 28 made for Asa Jamison (the same being on the East side of the Colorado River) on a bearing of N 70 W from the corner of No 4 an Elm marked + Bro N 45 W 16 vrs distant a hackberry marked + Bro S 80 E 3 vrs distant thence 345 W 2400 to Marble Creek 12 vrs Cattle runs S 45 E 2737 varas intersecting the N E corner of survey No 3 made for L & Hughes at a stake from which an elm marked + Bro S 3 E 20 vrs distant an Elm marked + W bears S 47 W 38 vrs distant thence 225 E 2338 vrs to the S W corner of survey No 49 being the SE corner of said Hughes survey a Post oak marked + + from which a Ac Burns N 36 E marked + W 7 vrs distant a Ac marked + + bears S 85 E 11 vrs distant thence N 45 E 9275 to the SE corner on the Colorado River an elm marked + R from which an elm marked x bears S 45 E 6 vrs distant a hackberry marked + + bears N 87 W 15 vrs distant thence up the River with the meanders as follows N 30 W 800 vrs S 65 W 160 vrs N 62 W 480 vrs N 63 W 640 vrs S 45 W 360 vrs N 15 W 320 vrs S 33 W 475 vrs N 61 W 335 vrs N 65 W 60 vrs S 22 W 910 vrs South 340 vrs S 30 W 300 vrs S 27 W 315 vrs S 21 W S 82 W 260 vrs N 31 W 570 vrs N 30 W 620 vrs to the N E corner & Place of Beginning Containing 3 Labors of Arable Land & 16½ Labors of pasture Land Surveyed September 1838

H Roberts }
J Pickard } Chainmen

William Murphy D S G B

I William Murphy Deputy surveyor for the County of Bastrop do solemnly declare under oath of my office that the foregoing survey was made since the opening of the Land office & according to Law

November 2d 1838

William Murphy D S G B

I do certify that I have examined the foregoing plot & field notes & find them correct & the survey made according to Law Given under my hand in the Town of Bastrop May 11th 1841

Wm F Wallace C J C B



Survey 1838

Survey No 3 of 6 3/4 Labors of Land or 1093 1/10 Acres of Land made for made for H Roberts being a part of the quantity of Land to which he is entitled by virtue of Certificate No 424 issued by the board of Land Commissioners for the County of Sabine to E W Cullen assignee of A O Williams & by the said Cullen transferred to H Roberts Situated on the West side of the Colorado River about 137 miles below the mouth of the San saba River.

Beginning on the NE corner of survey No 4 made for Phil pot sublet & D O Warren assignee of John Hay an elm marked + Pt from which an elm marked + bears N 45 E 96 vrs distant a hackberry mar ked + bears S 85 E 3 vrs distant Thence S 45 W with the NW boundary line of survey No 4 2400 vrs to Marble Creek runs S 45 E and 2757 vrs intersecting NE cor ner of survey No 3 made for L & T Hagler, at a stake from which an elm marked + bears S 35 W 200 distant an elm marked + W bears S 45 W 38 vrs Thence S 45 W with the NW boundary line of said Hagler survey 2250 vrs to Marble Creek runs N 20 E 2880 vrs to an elm tree marked + from which an elm marked + W bears S 65 W 70 distant a ac marked + bears N 20 E 30 distant Thence N 31 W 3104 vrs to a stake for the NW corner of survey No 5 Thence N 45 E 3400 vrs to the Colorado River to a stone mound for the for the NE corner of survey No 3 Thence down the river with the meanders of the same as follows S 65 E 650 vrs S 25 E 1305 vrs to the SE corner & place of Beginning. Containing 6 Labors of Empresal 93 1/10 Labors of pasture land. September 1838

H Roberts
Assignee

Chainmen

William Menefee D.S. C.B.

I William Menefee Deputy surveyor for the County of Bastrop do solemnly declare upon oath of my office that the foregoing survey was made since the opening of the Land Office & according to law

November 2d 1838

William Menefee D.S. B.C.

I certify that I have examined the above plat & field notes & find them correct & the survey made according to law. Given under my hand in the Office of Bastrop May 11th 1841

Wm S. Wallace C.B. C.B.



Survey N° 2 of eight & one third Labors of Land made for Frank Hubbard assignee of John D Jamison, being the quantity of Land to which he is entitled by virtue of Certificate N°427 issued by the Board of Land Commissioners for the County of Brazoria. Situated on Marble Creek about 14 miles below the mouth of the Sandabar Rivers Beginning at the S.W corner of a survey N°3 made for L.B Taylor an Ash marked + from which an Ash marked + Brs N 8 W 16 vrs an Ash marked Brs N E 7 varas. Thence N 31 E 881 vrs to the S.E corner of a Stake from which an Ash marked + Brs N 23 W 14 vars an Ash marked + X Brs W 18 varas Thence N 6 W 2888 varas to the S.W. corner a live oak marked + from which a live oak marked I V bears N 45 E 6 varas a live oak marked I bears N 85 E 4 varas. Thence N 31 W 131 varas to Marble Creek 16 varas wide running N 60 E 2888 varas to the N.W corner a post oak marked + from which a post oak marked + Brs N 8 W 16 varas a post oak marked + Brs S 13 W 5 varas Thence N 6 E 2888 varas to the N.E corner on the west line of said survey N°3 a stake from which a live oak marked + X Brs N 38 W 80 vars a like oak marked I V Brs N 45 W 18 varas Thence S 31 E 1748 varas to Marble creek 16 varas wide running N 30 E 2308 varas with the line of Hughes survey to the place of Beginning Containing 5 Labors of arable land & three & a third labors of pasture land. Surveyed September 1835

H. Roberts [illegible]
J. Reuben Chance

William Menefee D.S.B.C.

I William Menefee Deputy surveyor for the county of Bastrop as aforesaid do solemnly declare under oath of my office that the foregoing survey was made since the first day of August 1838 & in all respects according to law

William Menefee D.S.B.C.

I do certify that I have examined the foregoing plat & field notes & find them correct & the survey made according to law. Given under my hand in the City & Town of Bastrop March 26th 1841

W. Wallace C.B.C.

Survey No 72. of eight and one third Labors of land for John Bray being the quantity of land to which he is entitled by virtue of Certificate No 23 Issued by the board of Land Commissioners of Travis County to John Bray dated Austin April 5th 1841 Situated on the west side of the Colorado River on Spring Creek — Beginning at the N.W. Corner of survey No 71 made for Tiddenden & Swanson at a Stone Mound from which a live oak 6in in Diam Bears S.24.E. 52 vrs a. also 5in Diam Bears N.40.E. 24 vrs thence with the said line of survey No 71. S.70.W.S 4.00 to a Stake from which a live oak 8in in Diam Bears N.50.W. 18 vrs a also 11in Diam Bears S.73.E. 60 vrs Thence N.30.E. 369 vrs to the N.W. Corner of a survey of 320 acres of land for William S. Wallace at a stone mound. Thence N.60.W. 109 vrs to the S.W. Corner of a 320 acre survey No 85 at a stone mound Thence ~~S.60.~~ N.30.E. 2859 vrs to the N.W. Corner of said survey No 85 at a stone mound, Thence S.60.E 269 vrs to the Corner of survey No 84 made for S.P. Clark at a Stone mound Thence N.30.E 237 vrs to a Cedar 6in Diam from which a Cedar 8in Diam Bears N. 3. W a also 7in Diam Bears S.60.W. 5 vrs Thence N.60.W. 2250 vrs intersecting the East boundary line of survey No 4 made for Nevi Chamberlin at a stake from which a Spanish oak 6in Diam Bears S.82.E 7 vrs a Cedar 14in Diam Bears S.48.W 8 vrs Thence S.30.W 588 vrs to the S.E. Corner of said survey No 4. at a Stake & mound thence with the South boundary line of said survey No 4 S.60.W. to the S.W. Corner of the same at a Stake & mound thence S.30.W 237 vrs to the place of beginning Containing two Labors of Imperial land & 6/3 Labors of pasture land

Surveyed June 1841 D. K. Webb Cs. 65

Harvey Smith
Joseph Watkins } Chainmen

I D. K. Webb County Surveyor of Travis County do Solemnly declare under oath of my office that the foregoing Survey was made according to law and since the opening of the Land office Given under my hand in the City of Austin June 1841

D. K. Webb Cs. 65

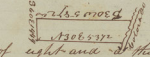

Survey N°3 of eight and three tenth Labors of Land made for James Pearcell administrator on the estate of Burtram Miller dec. being the quantity of Land to which he is entitled by virtue of Certificate N°168. issued by the board of Land Commissioners for County of Bastrop Situated on the west bank about 4 miles above the City of Austin Beginning on the NW corner of survey N°2 of three hundred & twenty acres of Land on the bank of the Colorado River at a stake and stone mounds for the NE corner of survey N°3. Thence up the river with its meanders as follows N 47° W 1570 vrs to a stone mounds for the NW corner of survey N°3. Thence S 30° W with the E boundary line of survey N°4 of six hundred and forty acres of Land made for Ann Chamberlain 5872 vrs to a stake and stone mounds for the SW corner of survey N°3. Thence S 60° E 1444 vrs to a stone mounds for the for the SE corner of survey N°3. Thence N 30° E 5372 vrs to the place of begining. Containing two labors of Timber Land and six and one third labors of Pasture Land

Surveyed 5th Feb 20th 1839

Lyadia Hutson }
Joseph Marion } Chainmen

John D Lynch Ass't G.B.

I John D Lynch do solemnly declare under oath of my office that the foregoing survey was made according to law and since the opening of the Land Office

John D Lynch Ass't G.B.

I do certify that I have examined the foregoing plat and field Notes and find them Correct and made according to Law Given under my hand in the Town of Bastrop April 1st 1841

Wm S Mallam Ass't G.B.

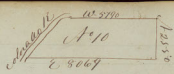

Survey Nº 10 for A J Parker and William Prewitt Assignee of William Mc Clelland of seventeen and five tenths Labors of Land Being the quantity of Land to which they are entitled by virtue of Certificate Nº 317 issued by the Board of Land Commissioners for the County of Jasper to said Wm Mc Clelland and by him transferred to A J Parker and Wm Prewitt Situated on the west side of the Colorado River and beginning at the SE corner of survey Nº 11 Thence down the river with its meanders as follows S 47 W 2020 vs S 33 W 1450 vs set a stake for the SE corner of survey Nº 10 made a stone corner Thence W 3790 vs to a stone for the SW corner Thence N 2350 vs intersecting the S boundary line of survey Nº 11 at a stone corner for the NW corner of survey Nº 10 Thence East 8067 vs to the beginning Containing Sixteen Labors of arable land and 1½ Labors of pasture land

Dec 28th 1839 Allen A Hallenman

Samuel Cambell } Dpt 13, 6
P M Cammans } chainmen

I Allen A Hallenman do Solemnly declare that the foregoing survey was made since the first day of august 1839 in conformity with the law

Al Hallenman

I certify that having examined the foregoing plat and field notes find them correct and made according to law Given under my hand in the City of Austin Sep 27th 1841

D R Webb C.S.J.C.T.

Bastrop 1838

Survey No 85 for Thomas A Moore of one labor of Land situated in the County of Bastrop on the East side of the Colorado River on the East prong of Gilleland Creek ten miles North of the Colorado River and about 25 miles above the town of Bastrop. Being the quantity of Land to which he is entitled by virtue of Certificate No issued by the board of Land Commissioners for the County of

Beginning on the North line of survey No 86 where said line crops Gilleland Creek 2730 vs from the NE corner of said survey No 86. Communing at an elm tree which stands on the East bank of said creek. Thence N 30 E 1000 vs to a stake and mound corner Thence N 60 W 1900 vs to Gilleland Creek 1000 vs to a corner stake from which a pecan tree marked X Bears E 25 E 100 vs dist. Thence S 30 W 1000 vs intersecting the North line of survey No 86 Thence S 60 E with the line of survey No 86 to the corner of Beginning containing one labor of Timpsical land Nov 16th 1838

Johnson Jones }
Thos Cleaveg }

Thos H Mays Sd C B

I do solemnly swear that the foregoing survey was made since the opening of the Land Office Nov 16th 1838

Thos H Mays Sd C B

I certify that I have examined the foregoing plat and field notes and find them correct and the survey made conforms to law Given under my hand in the town of Bastrop march 2nd 1841

Wm H Wallace C B C B

458



Variation 10.30 W

Survey № 141 of one labor of Land for James Gilleland situated in the county of Bastrop on the East side of the Colorado River on Gilleland Creek ten miles north of the Colorado River and about 30 miles above Bastrop being the quantity to which he is entitled by virtue of Certificate № 142 issued by the Board of Land Commissioners for the County of Bastrop. Beginning at the N W corner of survey № 140 at a stake from which an elm marked + Brs N 66 1/2 W 20 vrs dist. a Bee Bush Bears W 30 vrs distant. Thence S 20 W 3000 vrs to Gillelands Creek) 1000 vrs to a stake from which an elm Brs N 85 W 20 vrs distant and a plumb bush Brs South 2 vrs Distant. Thence N 60 W 1000 vrs to a stake and mound. Thence N 30 E (3 000 vrs to Gillelands Creek crossing at the forks of the same) 1000 vrs to a corner on a stake and mound Thence S 60 E 1000 vrs to the place of beginning containing one labor of Temporal Land

Nov 12th 1838

Johnson Jones }
Thos Eldridge } Chainmen

Thos H. Mays Dpt Srv

I do solemnly swear by virtue of the oath of my office that the foregoing survey was made since the opening of the Land office and Agreeably to Law

Nov 12th 1838

Thos. H. Mays Dpt Srv

I do certify that having examined the foregoing plat and field notes find them correct and the survey made agreeably to Law Given under my hand in the town of Bastrop March 1st 1841

Wm J Wallace Dpt Srv

Survey N° 81 of one labor of Land for John C Connell being a part of the quantity of Land to which he is entitled by virtue of Land Warrant N° issued to Willis Avery and by him transfered to John C Connell situated on the E side of the Colorado River about six miles from the City of Austin on the waters of Walnut Creek Beginning on the west bank of a branch of Walnut Creek 1500 vs from the corner of survey N° 82 of one labor of Land on a bearing of N 30 E at a stake from which is a stone mound bears North one var distant Thence N 30 E 100 vs to a branch of Walnut Creek 1000 vs to a stake and mound for the NW corner of survey N° 81 Thence S 60 E 1000 vs to a stake and mound for the NE corner of survey N° 81 Thence S 30 W 1000 vs to a stake and mound for the SE corner of survey N° 81 Thence N 60 W 1000 vs to the place of beginning Containing one labor of Temporal Land Surveyed 6th June 19th 1839

Thos H Mays Dpt. 6 B.

Thos E Eldridge
& Luther Johnson

I Thos H Mays Deputy Surveyor for the County of Bastrop do solemnly swear under the oath of my office that the foregoing survey was made according to Law and the boundaries corners limits with the marks natural and artificial are truly inserted in the above plat and field notes and that the survey was made since the first day of August 1838

Thos H Mays Dpt 6 B.

I do certify that I have examined the foregoing plat and field notes and find them correct and the survey made according to Law Given under my hand in the Town of Bastrop April 8th 1841

Wm J Mallone C.S.B.B.

460

173
T416

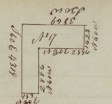

Location 10.306

Survey N°17 of Eight and a third Labors of Land for James M Mathel situate on the East side of the Colorado River 40 miles above Bastrops it being the quantity of Land to which he is entitled by virtue of Land Certificate N°412 issued by the Board of Land Commissioners for the County of Sabine. Beginning at the SW corner of Survey N°18 for James Rogers at a stake from which a cedar 10ins Diam marked + Bs N 43 W 2 vrs dist and a Hackberry marked + Bs S 88 E 4 vrs dist. Thence N 30 W 3869 vrs to a corner on a stone. Thence N 60 E 3000 vrs through timber 1731 1/3 vrs to a mound raised in the prairie. Thence N 30 E 9300 vrs to the SE corner of three of a League N°15 for J. Wallace. Thence N 60 W 2886 2/3 vrs with the line of Wallaces third to the SW corner of said third at a stake from which a cedar 15ins Diam marked + Bs N 67 E 8 vrs distant and a Hackberry 15ins Diam marked + Bs S 30 W 8 vrs distant. Thence N 30 E 2886 2/3 vrs with the West line of survey N°18 intersecting the South line of survey N°19 at a stake corner. Thence N 60 W 1923 1/3 the corner of Beginning. Containing 4 labors of Temporal land and 4 1/3 labors of pasture land

James Rogers
William Thornsbury } Chainmen

June 1st 1838

Thos H. Mays Dpt. Ct. B.

I do solemnly swear by virtue of the oath of my office that the foregoing survey was made since the opening of the Land office and according to law

Thos H. Mays Dpt Ct B

I do certify that I have examined the foregoing plat and field notes and find them correct and the survey made according to law. Given under my hand in the Town of Bastrop April 1st 1841

Wm S. Wallace C.S.B.





Survey N°6 of one fourth of a League of land for Elaine Sage it being a part of the quantity of Land to which he is entitled by virtue of Land certificate N°84 issued by the Board of Land Commissioners of Bastrop County for one third of a league situated in the county of Bastrop on the East side of the Colorado River on the head branches of the East prong of Pine oak Creek.

Beginning at the N.W. corner of one fourth League for James Woodlington at a stake from which a post Oak marked + Brs N 25 W 100 vs distant a bitt marked + Brs S 56 E 12 vs distant. Thence S 70 W 1200 vs to stake corner from which a post oak marked B. Brs N 6 W distant 6 vs and a bitt marked H Brs S 60 W 13 vs distant. Thence N 20 W 2560 vs to a stake corner from which a post oak marked X Brs N 87 E 25 vs distant a bitt marked H Brs N 31 W 10 vs distant. Thence N 70 E 2560 vs to a stake corner in the prairie from which a post oak marked H Brs N 86 W 40 vs distant and a black jack marked H Brs S 46 W 63 vs distant. Thence S 20 W 2560 vs to a mound corner intersecting the North boundary line of James Woodlingtons Survey. Thence S 70 W 1300 vs to the Corner of Beginning containing four Labors of Temporal Land and 84 Labors of pasture land.

Edward Burleson 4 April 8th 1838
William Simons } Chainmen

Thos. H. Mays Dpt. B.B.

I do solemnly swear by virtue of the oath of my office that the foregoing survey was made since the opening of the Land Office and according to Law

Thos. H. Mays Dpt. B.B.

I do certify that I have examined the foregoing plat and field notes and find them correct and the survey made according to Law Given under my hand in the town of Bastrop March 3rd 1841

Wm. A. Wallace B.S.B.B.

The above Survey is situate in Bastrop County

462



Location 1830. E

Survey No 7 of Capt Bartlett Sales of Lands made for the A Mays Asylum of Dame Gilbert situate in the County of Bastrop on the East side of the Colorado River at the foot of the Mountains About 40 Miles above Bastrop it being the quantity of Land to which he is entitled by virtue of a Land Certificate No 13 issued by the Board of Land Commissioners for the County of Bastrop

Beginning at the N. Corner of Survey No 7 for the W. Shaw at a Stake on the West bank of the River from which a Hackberry Marked + bears N 33 W. 6 Vrs distant & a round Hole in the Mountain Cliff on the West side of the Colorado River bears per pendicular on the River bears S 67 W. Vrs 130 & with line of the Survey S 223 Vrs to a Stake from which a Cedar Stake + bears S 33 W. 12 Vrs distant & an Oak Mark X. Vrs N 30 W. 39 2/3 Vrs Along the foot of the Mountains to the S.E. Cor No of the Land Survey on the River Commencing on a Cypress 30 inches diameter Mk + which stands in the Center of a Pile of Stones Thence S 67 W with the Meander of the River 360 Vrs to the Cor No 2 being Containing 5 Labors of Timpered Land and 3 1/3 Labors Pasture Land Bastrop Feb 25th 1838

Jno Rogers & Wm Shaw Sr Chainmen

I do solemnly declare that the foregoing Survey No 7 was made since the issuing of the Land Office and according to Law

Geo. A. Mays D.S.C.B.C.

Sworn to & subscribed before me the foregoing Returns fields Notes and Survey made thereon Correct and the Survey made according to Law Given under my hand at the Town of Bastrop April 4th A.D. 1838

Wm S Walton
C.B.C.B.



Survey N°20 of Eight & one third Labors of land Made For J. H. Gillespie R. A. Gillespie & Wm M. Eastland in lieu the quantity of Land to which they are entitled by virtue of Certificate N° 463. issued by the board of Land Commissioners for the County of Harrisburg to the Hon. M. Farley and by him transferred to the said Gillespies N° 16 & J. H. Gillespie Situated in the County of Travis On the N. bank of the San Antonio River - About Twenty Miles West from the upper Crossing of the San Antonio Road on Said River

Beginning On the W. Corner of Survey N°21. On the bank of the River Made for James Henderson at a black and Stone Mound from which a Live Oak brs N. 45 W. 6 vrs distant mark + . An Elm for Oak brs N. 85 E. 8 vrs distant. mark + thence up the River with its meanders as follows N. 76 W. 590 vrs to Spring branch. and 1490 vrs to a Stone Mound. from which a Live Oak brs S. 56 E. 90 vrs distant. Mark + for the S.W. Corn of Survey N°20 thence N. with the E. boundary line of Survey N°19 - 1805 vrs to Spring branch. and 65 vrs to a Stone Mound for the N.W. Corner of Surv N°20 - from which a Pecan brs S. 46 W. 8 vrs distant mark + a Black Jack brs N. 46 E. 10 vrs distant. Mark + thence East 1944 vrs to a Stone Mound for the N.E. Corn of Survey N°20. thence South with the West boundary line of Survey N°21 made For James Henderson 5760. Varas to the Place of beginning Containing Eight and One third Labors of Land Act 11th 1845.

Chain D. Penfield & Felix Cox [illegible] W. J. Wallace C.S.T.C.

I William J. Wallace County Surveyor for the County of Travis do solemnly declare under the oath of my office that the forgoing Survey was made according to law. and since the Office of the said office -

W. J. Wallace C.S.T.C.

I do Certify that I have examined the forgoing plat and field Notes and find them Correct and the Survey made according to Law given under my hand in the City of Austin Nov. the 18th 1845

W. J. Wallace



Location N° 30 C

Survey N° 11 of Eight and a One third Salvos of Land made for Andrew Cain & Survey the quantity of Land to which he is entitled by virtue of Certificate N° 181 issued by the Board of Land Commissioners for the County of Colorado

Situated in the County of Travis On the North side of the Colorado River About twenty three Miles West from the upper Cross of the San Antonio Road Cis Travis Texas

Beginning On the N.E. Corn of Survey N° 12 of 1280 Acres of Land made for at a Stone Mound for the N.W. Corn of Survey N° 11 on the bank of the River from which a live Oak brs S. 84 E. 15 Vrs distant Mark & an Elm brs South 80 W. 10 Vrs distant Mark & Stone down the River with its meanders as follows East 100 Vrs 1334 Vrs to a Stone Mound for the N.E. Corn of Survey N° 11 from which a live Oak brs North 35 distant Mark & another live Oak brs S. 80 W. 12 distant Mark & Stone North with the West boundary line of Survey N° 17 — 679 8 Vrs to a Stone Mound for the N.W. Corns of Survey N° 11 Stone Mound and Adjoining the E boundary line of Survey N° 12 of 640 Acres of Land made for Milton Carson at a Stone Mound for the N.W. Corn of Survey N° 11 from which from which a live Oak brs South 1 Vrs distant Mark & another live Oak brs S. 35 E. 3 and Distant Marked Stones South with the E boundary line of Survey N° 12 & 10. 56.84 West the place of beginning Containing Eight and One third Labors of Prairie Land W. S. Walker C.S.T.C. Witness Corn & S.D. Pinkett & Chains & Oct the 12th 1846

I W. S. Walker County Surveyor for the County of Travis do Solemnly Swear that in the Discharge of My Official duty this foregoing Survey was Made according to Law and Sworn before the Clerk of the County Court

W. S. Walker C.S.T.C.

The State of Texas I Thomas Anderson Clerk of the County Court of Travis do hereby Certify that the foregoing Field Notes and Plat of Survey was Returned into my Office and Recorded in Book C Page 66 and 67 this 2nd day of Feb A.D. 1846

Given under my hand and Seal of Office at Austin this 2nd day of Feb 1846.

Thomas Anderson Clerk

W. S. Walker C.S.T.C.



Location No. 30. E.

Survey No. 35 of Eight and One third Labors of Land. Made for W.G. Swain at his Request of same to which he is entitled by Certificate No. 71 issued by the Board of Land Commissioners for the County of Travis

Situated in the County of Travis on the the North side of the Guadalupe River About Twenty Five Miles NW. from the supposed Crossing of the San Antonio Road on said River.

Beging on the NE. Corner of Survey No. 19 at a Stone Mounds for the SE Corner of Survey No. 25 from which a Live Oak bears No. 88. W. 30 vrs Distant marked + Another Live Oak bears No. 77. W. 30 vrs Distant Marked + Thence W. 1344 vrs. intersecting the E. boundary line of Survey No. 20. at a Stone Mound for the Corner of Survey No. 35 Thence North with the Eboundary line of Survey No. 20. 1348. to a Stone Mound from which a Post Oak bears N. 10 W. 8 vrs Distant marked + Thence North. bounding Line of Survey No. 20 of One Thousand Leagues of Land 1344 vrs intersecting the East bounding line of Survey No. 19. at a Stone Mounds for the S.W. Corner of Survey No. 25. from which a Cedar bears S. 74. E. 6 vrs Distant Marked K. a Live Oak Cedar bears S. 15. W. 10 vrs Distant Marked K. Thence E. 1st South bounding Line of Survey No. 29. of 1280 Vrs of Land 2788 vrs intersecting the West bounding line of Survey No. 29. at a Stone Mound for the NE. Corner of Survey No. 25. from which a live Oak bears S. 64. W. 30 vrs Distant Marked K. another Live Oak bears No. 85. E. 32 vrs Distant Marked K. Thence South with bounding line of Survey No. 26. 27. 2684 vrs to the place of beginning Containing Eight and One Third Labors Patented Land.

W.J. Wallace C.S.T.C.

Elias Carson (Chairman)
I.D. Parker

I W.J. Wallace County Surveyor for the County of Travis do Solemnly declare under the Oath of my Office the foregoing Survey was Made according to Law and Since the Opening of the Land Office. W.J. Wallace C.S.T.C

I do Certify that I have examined the foregoing plot and field Notes and find them Correct and the Survey Made according to Law Given under my hand in the City of Austin Feb 2nd 1846. W.J. Wallace C.S.T.C



Survey No. 4. of Nine Sixteenths and 995.332 Square Varas of land made for Isham Williams it being a part of the quantity of land to which he is entitled by virtue of Land Certificate No. 395. issued by the Secretary Board of Land Commissioners for the County of Brazoria Situated in the County of Travis on the West Side of the Colorado River On the Waters of Rio Blanco a Branch of the San Marcos River

Beginning On the NW Corner of Survey No 3. of 320 acres of land at a Stone Mound from which a Live Oak bears N. 18. Vars. distant Marked X another Live Oak bears N.W. 30 Vars distant Marked X thence West on the South Boundary Line of Survey No 38. of Ino Swisher on Onion Creek and Blanco Waters 3161 V to a Stake for the NW Corner of Survey No 4. from which a Live Oak bears N.64 W. 12 Vars distant Marked X another Live Oak bears S.16 E. 8 Vars distant marked X thence S 3161 Vars to a Stake and Mound for the NW Corner of Survey No 4 from which a Live Oak bears N.6 W. 12 Vars distant Mark X another Live Oak bears S.E. 2 Vars distant Mark X thence S. 3161 Vars to a Stake and Mound for the SW Corner of Survey No 4 Thence E. 3161 Vars to a Stone Mound for the SE Corner of Survey No 4 from which a Post Oak bears S. 11 E. 10 Vars distant Marked N. 900 Vars to Brant runs SE 3161 V to the Place of Beginning Containing 9 Labors 995.332 Square Vars Pasture Land Feb 20th 1846

Robert Forbes Chainm

W.S. Wallace
C.T.C.

I Wm S Wallace County Surveyor for the County of Travis do Solemnly declare under the Oath of My Office that the foregoing Survey was made according to Law and since the 1st day of August 1838. Given under My Hand in the City of Austin Texas 1846

W.S. Wallace C.T.C.



Survey No 62 of Seven Labores and 37 000 Vrs Equal Vrs of Land Made for ~~Levi~~ Williams it being part of the quantity of Land to which he is entitled to by Virtue of Certificate No 395 Issued by the Board of Land Commissioners of the County of Brazoria

Situated in the County of Travis on the Waters of Onion Creek a Branch of the Colorado River About 8 Miles S.W. from the City of Austin

Beginning on the S.E. Corner of Survey No 90 Of Six Labors of Land Made For Thomas Anderson at a Stake for N.E. Corner of Survey No 62 from Which a Live Oak Brs. S.22 E. 300 Vrs distant & Mar.d X another Live oak Brs. N30 W 300 Vrs distant Mar.d X Thence S.30 West 4300 Vrs to intersecting the S.E. Corner of Survey No 63 of 320 Acres of Land Made for L. B. Harris at a Stake for the S.E. Corner of Survey No 62 from which a Black Jack bears S.32 W 8 Vrs distant Mar.d X Thence N 60 W. With the East Boundary Line of Survey No 63 1180 Vrs to Stone Mound for the Corner of Survey No 62 from which a Cedar brs N 45 E 5 Vrs distant Mar.d X another Cedar brs S 85 W 8 Vrs distant Mar.d X Thence N 30 E. 1800 Vrs Crossing at the N.E. Corner of Survey No 63 of 640 Acres of Land, at a Stone Mound for the Corner of Survey No 62 Thence N 60 W 1000 Vrs to a Stake intersecting the S.E. Corner of Survey No 32 for the S.W. Corner of Survey No 62 Thence N 30 E 2300 Vrs intersecting the S.W. Corner of Survey No 320 Acres Survey Made for Thos Anderson from which a Live Oak brs S 30 W 12 Vrs distant Mar.d X Another Live Oak brs N 45 W 5 Vrs distant Mar.d X Thence S 60 E with the S.W. Boundary of the said 320 Acres Survey Made for Thos Anderson 1180 to the Corner S.E. of the same at a Stone Mound Corner Thence N 30 E 200 Vrs intersecting the S.W. Corner of Labor of Land No 90 Made for Thomas Anderson from which a Live oak brs S 21 W 18 Vrs distant Mar.d X Thence S 60 E South S.W. Boundary Line of said Labor No 90 two Vrs to the Place of beginning Containing 7 Labors and 338 000 Square Vrs of Land Vrs

Austin Oct 1st 1845

William Mann C S C

J. D. Pickett
Maddison Miller } Chainers

I William Mann County Surveyor for the County of Travis do hereby declare under the oath of my office that that the foregoing Survey was made according to law and since the opening of the Land Office

Wm. Wallace

I do Certify that I have examined the foregoing field notes and find the Corner and the Survey made according to Law given under my hand in the City of Austin February the 23 1846

Wm. Wallace C S C



Variation 10.30 E.

Survy No 1101 Acres of Land made for Daniel Ayres Assignee of Levi Jones by virtue of Land Certificate No. 786 issued by the Board of Land Commissioners for the County of Austin to Nancy Bunton Administratrix of Charles Bunton Dec'd and by him Assigned to the said Daniel Ayres Situated in the County of Travis on the North bank of the San Andres River About 25 Miles N.W. from the upper Crossing of the San Antonio Road on Said River

Beginning at the S.E. Corner of Survey No 9 of 640 Acres of Land made for Logan Sanders at a Cypress Stone Marked + for the N.W. Corner of Survey No 1 - on a Stony branch. thence South 3434 to a Stone Mound on the bank of the River for the N.W. Corner of Survey No 2 from which a Peach bears S.S.E. 3 Vrs distant Marked + Another Peach bears S.E. 2 Vrs Distant Marked + thence down the River with its meanders As follows Viz - (1) S.S.E. 800 Vrs (2) N. 1000 Vrs (3) E. 400 - (4) N. 1700 Vrs to a Stone Mound on the River bank on the West Corner of Survey No 2 - 1900 - Vrs (5) E. 388 to a Stone Mound on the River bank on the West Corner of Survey No 10 of 1280 Acres of Land for the S.E. Corner of Survey No 9. from which a Cedar bears N.S.W. 3 Vrs distant Marked + Another Cedar bears S.S.E. 4 Vrs Distant Marked + thence N. with the West boundary line of Survey No 10 - 3190 - Vrs to the S.E. Corner of Survey No 2 of - 320 Acres of Land made for Madison Miller At a Stone Mound for the N.E. Corner of Survey No 1 from which a Peach bears N. 80 W. 32. Vrs marked + a Black Jack bears N. 83 E. 12 Vrs Distant Marked + thence West with the South boundary line of Survey No 2 - 1344 - Vrs to the place of beginning Surveyed the 9th 1838

W. S. Wallen C.S.C.

L.D. Pettibone Edwin Cooper Chain

I William S. Wallen Chief Justice for the County of Travis do Solemnly Swear that the Field Notes of My office that the foregoing Survey was made since the 1st day of January and that the boundary lines Corners with the marks Natural and Artificial are truly described in the foregoing Plat and Field Notes and that the Survey was made Since the 1st day of August 1838

Wm S Wallen
C S C T

The State of Texas

The foregoing Plat and Field Notes and Oath Connected with the Survey made according to Law given under My hand in the City of Austin. January the 12th 1846

Wm S Wallen
C S C T



Rancho 1030 E

Survy N°24. of 25 Labors of Land Made for J B Pico at being a part the quantity of Land to which he is entitled by virtue of a Sale made to him by the Board of Land Commissioners for the Territory of California for One League and One Labor of Land situated in the County of Ynez on the West side of the Colorado River on the Waters of Cuyama Creek a branch of the Colorado River

Beging on the NE Corn of Survy N°23 of One League of Land at a Stake for the SE Corn of Survy N°24 from which a Post & Stones bears N 50 W distant 11 varas distant Marked. Thence with the North boundary line of Survy N°23 4000 varas to Cuyama creek SE - and 6250 to a Stake for the NE Corn of Survy N°24 from which a Black Jack bears N 50 W 11 varas distant Marked. a 8" Post oak bears West 50 Varas distant. Marked. Thence N 29 var varas to Cuyama SE and 4000 varas to a Stake for the NW Corn of Survy N°24 from which a Post oak bears S 18 W 50 varas distant Marked. Thence 6 6250 varas to a Stone Mound for the NE Corn of Survy N°24 - Thence South 4000 varas to the Place of Beging - Containing 25 Labors of Prime Land Surveyed Feb 20th 1846

Right Stake & S
Robt Forbis & Chain

Wm J Millar C S C Y

I William Millar County Surveyor for the County of Ynez do Solemnly declare under the Oath of My office that the foregoing Survy was made agreeable to Law and Since the 18th day of August 1838. given under My hand in the City of Angeles March 3d 1846

Wm J Millar C S C Y



Survey N°4 of twenty six labors of land, made for Joseph Reese, assr of Felippe Madregal, it being the quantity of land to which he is entitled by vertue of certificate N°398 issued by the Board of Land Commissioners for the county of Shelby, to James Reese, assignee of Felippe Madregal Situated in the county of Travis, on the north bank of the Guadalupe River, about twelve miles N. W. from the upper crossing of the San Antonio road on said River

Beginning on the S. W. corner of Survey N° 2 of 26 labors of land, on the bank of the River at a stone mound for the S. E. corna of Survey N°4 from which a pecan bears S. 25° W. 14 vrs distance marked H, another pecan bears S. 38 E. 20 vrs distant, marked H.

Thence up the river with its meanders as follows: N. 31. W. 800 vrs S. 77° W. 2100 vrs N. 1700 vrs S. 83° W. 1120 to a Stone mound for the S. W. corner of Survey N°4, from which a live oak bears S. 14 W. 2 vrs distant marked H, another live oak bears S. 72 W. 4 vrs distant, marked H. Thence North with the East boundary line of Survey N°5 of 26 Labors of land — 9400 vrs to a Stone mound for the N. W. corner of Survey N°4. Thence East 2550 vrs to a Stone corner for the N. E. corner of Survey N°4. Thence South 10150 vrs to the place of beginning, containing twenty six labors of pasture land

Hiram Gillespie, Chainers
Wm Cornthers, Chainers

W. S. Wallace D. S. B. C.

I William S Wallace, deputy Surveyor for the county of Bastrop do solemnly declare under the oath of my office that the foregoing Survey was made according to law

W. S. Wallace

I William S Wallace county Surveyor for the county of Travis do certify, that I have examined the foregoing plot and field notes and find them correct and the survey made according to law, given under my hand and in the city of Austin March 27th 1846

Wm S. Wallace


N 85 W 99
Pasture
Pasture
Pasture

Foregoing field notes and plat thereon Correct and the survey made according to Law given under my hand in the Town of Bastrop August the 12th 1839

Bartlett Sims D.S.B.C.

Variation 10° E

State of Texas Travis County

survey No 117 of one Labor made for Wm S Sims lying on the quantity to which he is entitled by Virtue of Certificate No 4783 (Issued by the Commissioners of the General Land Office at Austin on the 2nd day of June 1837 said survey is situated on the waters of Rio Blanco in the District of Travis

Beginning at a stake and S E corner of Elias A Sims survey No 123 from which a live oak 6 in diam bears S 85° W 44 vrs & an other 6 in diam bears S 25° W 15 vrs thence N 1825 vrs with the E line of Elias A Sims survey No 123 a stake and stone mound in the E line of said survey No 123 thence E 704 vrs a stake & stone mound for corner from which a live oak 6 in diam bears S 85° W 7 vrs & a stake and stone mound for corner in the W line of survey No 116 for Isaac N Pace thence N 704 vrs with said Pace's line to the place of Beginning one Labor pasture land.

May 6 1840 Chained by

James Black

S Bartlett Sims Deputy Surveyor for the District of Travis do solemnly declare under the pains of my office that the survey represented in the foregoing field notes was made by me on the 25th day of June 1839 and the marks bounds corners & limits natural and artificial are truely described therein and the same made according to Law

Given under my hand at Austin this 25th day of July 1839

Bartlett Sims

Dy Sy T C

I do certify that I have examined the foregoing field notes and plat thereon Correct and the survey made according to Law

Given under my hand at Austin September 3d 1839

James D Pace

Dy Sy T C

12th Clap



Variation 10° 30' E

Republic of Texas
Travis County

Survey No. 4 for Martha G. Marrow of twenty six Labors of land being the quantity of land to which she is entitled by virtue of Certificate No. 61 Issued by the Board of Land Commissioners for the County of San Augustine to Martha G. Marrow of twenty six Labors of land dated dated Feby 1st 1836. Situated in the County of Travis on the East side of the Colorado River on the head of Cypress Creek a Branch of the Colorado and beginning on the SE corner of League No. 27 made for Mary Bigger. Thence N 31° E 6475 vrs to a stake from which a live oak marked X bears N 15 W 18 vrs distant. & a do. N 18 W 30 vrs distant. Thence N 60° W 8753 vrs to a Rock corner Thence S 31° W 6475 vrs Intersecting the East boundary line of League No. 27 at a stone corner Thence S 60° E 8753 vrs with the East boundary line of League No. 27 to the place of beginning Containing six Labors of arable land and twenty Labors of pasture land

This 2nd day of July 1846.

John Harvey Deputy Surveyor
for Travis County

G. W. Gleason
Samuel Campbell } Chainers

I John Harvey Deputy surveyor for Travis County do declare under the oath of my office that the foregoing survey was made since the Closing of the land office in Feb. and that the limits corners marks natural and artificial are truely described in the above plat and field notes and that the survey was made according to law

This 2nd day of July 1846

John Harvey Deputy Surveyor for
Travis County

I do certify that I have examined the foregoing plat and field notes and find them correct and the survey made according to law. Given under my hand in the City of Austin July the 6th 1846

W. S. Wallace
C. T. C.

No 27

1st Class



Variation 11° 30' E

Republic of Texas
Travis County

Survey No 27 of twenty six Labors of Land for Mary Biggar being the quantity of Land to which she is intitled by Virtue of a certificate No 71 Issued by the Board of Land Commissioners for the County of Shelby to Mary Biggar for twenty six Labors of Land dated the 15th day of February 1835.

Situated in the County of Travis on the East side of the Colorado River and beginning on the NE corner of League No 2. made for Joshua English. Thence N 30 E 442 vrs to a Stone Corner in a prairie Thence N 60 E 5106 vrs to the NE Corner of survey No 28 made for Isaac Campbell thence S 30 E 3976 vrs with the North boundary line of league No 1 to the SE corner of League No 1 made for the Commissioners of William A Brandon Thence N 60 W 2553 vrs with the East boundary line of league No 1 to the NE corner of the same Thence S 30 W 3658 vrs with the North boundary line of league No 1 to the South East corner of league No 2 made for Joshua English Thence N 60 W 2553 vrs with the East boundary line of League No 2 to the place of beginning. Containing 8 Labors of arable land and no/100 Labors of pasture land.

This 2nd day of Feby 1846

John Harvey Deputy surveyor for Travis County

Wilson defendorf
W H. Rykin
Chainers

I John Harvey deputy surveyor for the County of Travis do solemnly declare under the oath of my office that the foregoing survey was made since the opening of the Land office in 38, and that the lines corners and marks natural and artificial are truly described in the above plot and field notes and that the survey was made according to Law This Feby 2nd day 1846

John Harvey Deputy surveyor for Travis County

I do certify that I have examined the foregoing plots and field notes and find them correct and the survey made according to law Given under my hand in the City of Austin Feby 1846

Wm J Wallace C S C.



Variation 10° 30' E

1st Class

Republic of Texas
Travis County

Survey No 1 of twenty six labors of land for Leander & Cunningham assignee of William M. Brandon being the quantity of land to which he is entitled by virtue of certificate No 16 issued by the board of land Commissioners for the County of Liberty to William M. Brandon for twenty six labors of land dated the 5th day of February 1838.

Situated in the County of Travis on the East bank of the Colorado River and beginning on the N.W. Corner of survey No 11 made for Isaac Campbell thence up the Colorado with the Meanders of the same to wit N 30° W 550 vs N 65° W 200 vs to the mouth of fish creek W 80 vs wide in all S 17° W 460 vs S 42° W 900 vs S 15° W 900 vs S 85° W 1040 vs S 5° W 530 vs S 50° W 1300 vs N 60° W 480 vs to a stake from which a hackberry marked X bears N 28° E 4 vs distant & a do bears N 63° W 8 vs distant thence N 30° E 4194 vs to a stake and mound of stone thence S 60° E 2050 vs to intersecting the North boundary line of league No 11 made for Isaac Campbell at a stone corner thence S 30° W 4186 vs with the North boundary line of league No 11 to the place of Beginning Containing eight labors of arable land and eighteen labors of pasture land

This 2d day of July 1846

John Harvey Deputy surveyor for Travis County

Samuel Campbell
W.M. Fitzhugh } Chainers

I John Harvey deputy surveyor for the County of Travis do solemnly declare under the oath of my office that the foregoing survey was made since the opening of the land office and according to law and that the limits boundaries & marks natural and artificial are truly described in the foregoing field and field notes This 2d day of July 1846

John Harvey Dep. surveyor for the County of Travis

I do certify that I have examined the foregoing field notes and find them correct and the survey made according to law Given under my hand in the City of Austin July 6th 1846

Wm Wallace C.S.C.T.

No 76

1st Class



Variation 11° 30' E

Republic of Texas
Travis County

Survey No. 2. of twenty six Labors of Land for Joshua English being the quantity of land to which he is entitled by virtue of Certificate No 129 Issued by the board of Land commissioners for the County of Shelby to Joshua English of twenty six Labors of Land dated the 5th day of July 1838.

Situated in the County of Travis on the East bank of the Colorado River and beginning on the North West Corner of League No 1 surveyed for S. C. Cunningham a pine & Williams M. Brandon. Thence up the Colorado with the Meanders as follows, N 11° W 180 vrs N 34° W 440 vrs N 38° E 870 vrs N 56° W 440 vrs S 33° E 880 vrs N 20° W 1100 vrs N 81° W 750 vrs W 625 vrs set a stake from which a hack bears N 35° W 30 vrs dist and a do bears S 35° W 30 vrs dist Thence N 31° E 6855 vrs to a mound of stone Thence S 41° E 3550 vrs to intersect the North boundary line of survey No 1. made for S. C. Cunningham a pine & William M Brandon at a stake and mound of stone Thence S 50° W 1854 vrs with the north boundary line of League No 1 to the place of Beginning containing eight Labors of arable and eighteen Labors of pasture land

This 2nd day of Feby 1846

Samuel Campbell
W. H. Perkins
Chainmen

John Harvey Dep'ty surveyor
for Travis County

I John Harvey deputy surveyor for the County of Travis do solemnly declare under the oath of my office that the foregoing survey was made since the opening of the land office in 38. and that the limits boundaries and corners marks natural and artificial are truly described in the above plat and field notes and made according to law This 2nd day of Feby 1846

John Harvey Dep'ty surveyor
for Travis County

I do certify that I have examined the foregoing plat and field notes and find them correct and made according to law given under my hand in the City of Austin Feby 5th 1846

Wm S Wallace
C.S.C.T.

10 3 6

See Page 470



Variation 16° 30' East

Survey No. 5 of Twenty Six Labores of Land made for Joseph Rowe Assignee of Filippi Madrigal it being the quantity of Land to which he is entitled by virtue of Certificate No 378 issued by the Board of Land Commissioners for the County of Shelby

Situated in the County of Travis on the North bank of the Guadalupe River about 12 Miles above and NW from the Upper Crossing of the San Antonio Road on said River

Beginning on the upper and SW corner of Survey No 4 of One League of Land at a stone Corner for the SE corner of this Survey No 5 from which a Pecan bears N 70 W 10 Vrs distant Marked X A Live Oak bears S 30 W 18 Vrs distant marked X

Thence up the River with meanders as follows (1st C) S 58 W 800 Vrs (2nd C) S 36 W 1100 (3rd C) S 28 W 1000 Vrs to Cypress branch - Continued 400 Vrs to Large Spring (4th C) West 830 Vrs to a stone Mound for the SW corner of this Survey No 5 from which a Live Oak bears S 10 W 50 Vrs distant marked X another Live Oak bears S 20 W 100 Vrs distant marked X

Thence North 1309 Vrs to a stone Corner for the NW Corner of this Survey No 5

Thence East 2330 Vrs to a stone Mound for the NE Corner of this Survey No 5

Thence South 1040 Vrs to the place of Beginning, Containing 8 Labores of Temporal and 18 Labores of Pasture Land,

Wm J Wallace & J J Co.

Hiram Gillespie } Chainers
Wm Carruthers }

I William J Wallace County Surveyor for the County of Travis do Certify that the foregoing Survey was made according to Law and that the same is on Record in the Books of the County Surveyor for Travis County Given under my hand in the City of Austin July 5th 1846

William J Wallace
C.S. Travis Co

Austin 26 Travis

Austin Nov 18 1838.

Land

Survey No 32 of one hundred and forty six acres of land or 7248 M square varas of land made for Isaac Babb. it being the quantity of land to which he is entitled by virtue of Law & Certificate No 2442. issued to Mr Bass of said County for the County of Harbert for three leagues of land.

Situated in the County of Travis on the West side of the Colorado River on the Waters of Onion Creek a branch of the Colorado River About 18 Miles South from the City of Austin

Beginning on the S.E. Corner of Survey No 33. of 320 acres of land made for James Hurdleman. at a stone mound for the N.W. Corner of Survey No 32.

Thence South 288 Varas to a stone mound in the Prairie for the S.W. Corner of Survey No 32

Thence East 1855 to a Stake for the S.E. Corner of Survey No 32. from which a Swellah bears North 10 vare Chained marked X.

Thence North 288 vrs. to Willow Mound in boundary the N.E. Corner of Survey No 31 for the N.E. Corner of Survey No 32.

Thence West with the South boundary line of Survey No 33. 1855 to the place of beginning Survey No 146

Certificate No 146. Class of Preference Claim

Robt Forbes Deputy Surveyor Travis Co.

I William I Miller County Surveyor for the County of Travis do solemnly declare under the Oath of My office - the foregoing survey was made accurately to Course and that the survey was made since the 5th August 1838. and that the same is recorded in the County Surveyor books for the County of Travis. Given under My Hand in the City of Austin this Feb. 23. 1846

Wm. I. Miller C.S.T.C.

26



Variation 10° 30' East

Survey Nº 57 of Twenty five Labores of Land for Robert S. Reading A being the quantity of Land to which he is entitled by virtue of Certificate Nº 2 issued by the Board of Land Commissioners for the County of Bastrop to James F. Wallace and by him transferred to Robt. S. Reading

Situated in the County of Travis on the East side of the Colorado River About 4 miles N E from the City of Austin

Beginning on the N E Corner of Survey Nº 10 of 379 acres at a stake for the N Corner of this Survey Nº 57 from which a Musket bears S 30 W 51 Vs distants marked X

Thence N 30 E 2954 Vs to a stone Mound in the Prairie for the Corner of this Survey Nº 57 and being the N E corner of Survey Nº 17

Thence N 60 W with the North boundary Line of Survey Nº 17 542 Vs to a stone corner in the Prairie

Thence N 30 E 1736 Vs with the East boundary Line of Survey Nº 15 to a stone Corner in the Prairie

Thence S 60 E 2000 Vs to the N Corner of Survey Nº 60 of one Labor of Land at a Stone mound from which a Pecan bears S 30 W 137 Vs distant marked X

Thence S 30 W 300 Vs to Walnut Creek continued 920 Vs to Corner of stone in the Prairie

Thence S 60 E 1000 Vs to a stone mound near the West bank of branch from which a Live Oak bears N 20 E 40 Vs distant marked X for the Corner of this Survey Nº 57

Thence S 30 W 1570 Vs to a stone Corner on the South bank of a small branch and being the N Corner of Survey Nº 61 of one Labor of Land

Thence S 60 E with the South boundary Line of Survey Nº 61 1000 Vs to a stone Corner for the Corner of this Survey Nº 57 and being the S E Corner of Survey Nº 61

Thence S 30 W 1400 Vs intersecting the North boundary Line of Survey Nº 21 at a stake and Mound in the Prairie for the Corner of this Survey Nº 57

Thence N 60 W 454 Vs to the N W Corner of Survey Nº 21 at a stake and stone mound in the Prairie for the Corner of this Survey Nº 57

Thence S 30 W 2400 Vs intersecting the N E corner of Survey No from which a Post Oak bears S 87 W 10 Vs distant marked X Another Post Oak bears S 36 W 20 Vs distant marked X

Thence N 60 W with the North boundary Line of Survey Nº 9 1444 Vs to Corner of this Survey Nº 57 at a stone Mound

Thence S 30 W 460 Vs to a stake for the Corner of this Survey Nº 57 from which a Post Oak bears S 87 W 10 Vs distant marked X Another Post oak bears N 36 W 10 Vs distant marked X

480 Thence N 46° W 261 Vs to the Place of beginning, Containing Twenty five Labors of Pasture Land

Wm S Wallace Cd S.C.

Abner Scott } Chainers
John Williams }

I William S. Wallace Surveyor for the County of Travis do solemnly declare under the Oath of my Office that the foregoing Survey was made according to Law and on record in the County Surveyors Office for the County of Travis. Given under my hand in the City of Austin Nov 25th 1845

Wm S Wallace Cd S.C



Survey for Nancy Kenner of twenty five Labors of Land Situated on the west side of the Colorado River on the San Antonio Road and East of the Guadaloupe 12 miles being part of the 2nd Class to which She is entitled by Virtue of Certificate No. 4 Issued by the Board of Land Commissioners for the County of Fayette.

Beginning on the SE Corner of League No 2 at a Stake and mound Thence N 53° 30' W 468 Varas set a stake and made a mound. Thence N 45° W 830 Varas, set a Stake from which a cedar 6 inches in diameter bears N 30° E 3 Varas distant and an Elm 8 inches in diameter bears S 86° W 11 Varas dist. Thence N 45° W 450 Varas set a Stake from which a live oak 8 inches in diameter bears N 30° W 3 Varas distant another live oak 18 inches in diameter bears S 86° W 11 Varas distant. Thence S 45° E 660 Varas to the Beginning. Containing 625 Labors of Pasture Land and Seventeen Labors of Pasture Land this 23rd May 1838.

John Harvey Dept S.C. Bast

N. A. Rogers
A. O. Siberry } Chainmen

I John Harvey Deputy surveyor for the County of Bastrop do solemnly Swear that the within Survey was made since the opening of the Same Office and agreably to Law this 23rd May 1838. John Harvey D.S.C.B.

Sworn to and subscribed before me in my office in the Town of Bastrop this 23rd May 1838.

B Sims,
C.S.C.B.

Variation 10° E

State of Texas }
Travis County }

Survey No 4 of one fourth League of land made for Horatio Griffith assignee of William Hyde being part of the quantity of land to which he is entitled by virtue of Certificate No 239 Issued by the Board of land commissioners for Bastrop County for one third League of Land and bearing date 24th April 1838 situate in the County of Travis west of the Colorado River on Onion Creek about 12 miles South west of Austin

Beginning at a stake in the South edge of a ridge and N6 corner of 4476 of Astons survey of one League No 3 and S.E. corner of Walter Wilsons League No 2 bears from which an Elm 10 inches in diameter quarters X bears S 58° W 17 vrs a distant Thence West with the S. boundary line of League No 3. at 340 varas Onion Creek 2446 varas Onion Creek 2775 varas Onion Creek 3570 varas Onion Creek 3970 varas leaves Onion Creek 4360 varas to the road leading from Austin to Bexar about 30 varas South of the Sig Camore Spring 4400 varas to a Stone in the prairie and N.E. corner of survey No 6 Thence S with the North boundary line of survey No 6 1080 varas to the N.E. corner of No 5 intersecting the West boundary line of a survey of a League and Labor made for W.T. Austin Sob a Stake in the prairie Thence with the west Boundary lines of Leagues No 6 and 7 5800 varas to a stone in the prairie a little west of a drain and on the line of a survey made for Slaughter Thence West with Slaughters South line at 880 varas to Onion Creek 1250 varas to the place of Beginning. Containing three Labors of Temporal and three and one fourth Labors of pasture Lands, Surveyed the 30th day of Sept 1846

Wm Smith }
Griffith } Chainmen

I James R. Pace Asst. Surveyor

James R. Pace Asst. Surveyor for the County do solemnly declare under the oath of my office that, the foregoing field and field Notes are Correct and the Mark Boundaries and limits and Corners Natural and artificial are described and the Survey made according to Law.

Given under my hand at Austin this 8th day of Feb 1847

James R. Pace
Asst. Surv. G.L.O.

182



No 1000

Variation 1°30' E.

State of Texas }
Travis County }

Survey No 5 of one fourth league of land made for Horatio Griffith being part of the quantity of land to which he is entitled as by Virtue of Land Certificate No 119 Issued by the Board of Land Commissioners for San Augustine County to Josephus Devine and bearing date 1st day of February 1838 Situated about 12 miles South west of Austin in Travis County Union Creek a branch of the Colorado River.

Beginning at a stake in the south edge of a thicket in the fork of Bear & Union Creeks and N.E. corner of league No 4 surveyed for J.P. Eggleston, from which a spanish oak 12 inches in diameter marked with an X bears N.W. 46 varas distant, and an elm 12 inches in diameter marked with an X bears N.E. 172 varas distant, Thence South with the East boundary line of league No 4 at 341 varas crossed Union Creek at 2281 varas crossed Union Creek at 2375 varas crossed Union Creek at 2570 varas came to Union and run 300 varas with said creek at 2870 varas leave Union Creek at 3300 varas crossed the road leading from Austin to San Antonio about 40 varas East of the Sycamore Spring at 3570 varas intersected the north line of survey No 5 at a stone for the South west corner of this survey from which a live oak 16 inches in diameter marked with an X bears N.E. 213 varas. Thence E with the South boundary line of survey No 5 1251 varas through prairie intersecting the West boundary line of a survey of one league & Labor made for W.S. Carlton No 4 at a stake in the prairie. Thence N with the West boundary lines of Carlton's & W.J. Austin's survey 5891 varas to a stone in the prairie intersecting the South boundary line of Slaughter's survey No 1 from which a live oak marked with a + 10 inches in diameter bears S.E. 30 W. 88 varas distant, Thence W with Slaughter South boundary line at 1181 varas crossed Union Creek 1280 varas to the place of Beginning — Containing three Labors of timber land one and three fourth Labors of prairie land, Surveyed the 23rd day of Oct A.D. 1846

James R. Pace Asst. Surv.

Wm Rastrick }
James Ray } Chainmen }

I James R. Pace Assistant Surveyor for the District of Travis do solemnly declare under the oath of my office that the foregoing field & field notes are correct and the marks and boundaries natural and artificial are truly described and the survey made according to law — Given under my hand at Austin this the 27th day of Oct 1846

James R. Pace Asst. Surv.

I do certify that I have examined the foregoing field and field notes and find them correct and the survey made according to law Given under my hand at Austin this the 27th day of Oct 1846

James R. Pace Asst. Surv.

No 4
Mat Bruce

Varidian 10th 30 E. 483.

State of Texas
Travis County

Survey No 4 made for Hannah Griffith ~~assignee of William Duty~~ and by him assigned to Israel Groff the fourth league of land being part of the quantity of land to which he is entitled by virtue of land certificate No 339, Issued by the Board of Land commissioners for Bastrop county and bearing date 12th April 1835 Situated in the county of Travis on the Rio Blanco a branch of the San Marcos River

Beginning at a stone in the edge of a thicket and N W corner of ~~the~~ league No 3 from which a live oak 12 inches in diameter marked x bears S 58 E 37 varas dist Thence S 45 W 1440 varas came to Blanco at 2270 varas a branch course S 60 W 5000 varas to a stone mound on the South side of hill N W corner of ~~the~~ league No 3 Thence N 45 W 1250 varas to a stone mound on the North side of hill and W corner of Survey No 5 of one fourth league for Thomas A Graham Thence N 45 E 4440 varas came to Blanco at 5000 varas to a stake in the East edge of a prairie and the South west boundary line of J Hamm's survey No 4 from which an elm 8 inches in diameter marked x bears N 89 E 81 varas dist Thence S 45 E with the S W boundary lines of J Hamm's survey No 4 and J Hamm's survey No 3 1250 varas to the place of Beginning containing two labors of timpural and four and one fourth labors of pasture land

Surveyed the 7th day of November 1846

James K Pace Dist Surv

Bryan Lane
James Wall } chainmen

I James K Pace district surveyor for the district of Travis do solemnly declare under the oath of my office that the foregoing field notes are correct and the marks boundaries corners and limits natural and artificial are truely described and the survey made according to law Given under my hand at the city of Austin 10th day of November 1846

James K Pace Dist Surv

No 5
Vol E Page 100

Vacations 1838 6

State of Texas
Travis County

Survey No 5 made for Thomas C Chatham for one fourth league of land being part of the quantity of land to which he is entitled by virtue of Land certificate No 170 Issued by the Board of Land commissioners for Nacogdoches County for one third league of land and bearing date 4th day of Dec 1838, Situated in the County of Travis on the Rio Blanco a branch of the San Marcos River

Beginning at a stake on the E side of the Blanco N. corner of survey No 4 made for Horatio Griffith a pioner of William Kitty and on the S W boundary line of survey No 14 made for Thomas from which an E line 8 inches in diameter marked X bears N 39° E 81 varas dist thence S 55° W. with the N W boundary line of survey No 4 at 340 varas came to Blanco 5000 varas to a stone mound and N corner of survey No 4 thence N 35° W 1250 varas to a stake on the E side of a hill a north of a flat a rain thence N 35° E 2263 varas intersected the S corner of survey No 14 at 340 came to Blanco 5000 varas to a stone mound and in crossing the South West boundary line of survey No 15 at the E corner of No 14 from which three live oaks in a line two of which are marked X bears S 55° E 3 varas distant thence S 35° E with the N W boundary lines surveys No 1841 4 at 320 varas cross a branch of Blanco at 980 varas cross a branch of Blanco 1250 varas to the place of Beginning

Containing two labors of timber and four and one fourth labors of pasture land Surveyed the 7th day of Nov 1838

James R Rice Chn D G
Byron Lane
James Mill } chainmen

I James R Rice district surveyor for the district of Travis do solemnly declare under the oath of my office that the foregoing ~~survey~~ notes are correct and the corners bounds limits and marks natural and artificial are truly described and the survey made according to law

Given under my hand

At the City of Austin 10th day of Nov 1838

James R Rice
Dist S G



Survey for Ramon A Maynie assignee of Maria A de H Flores Martinez of sixty one labor of land situated on the westside of the Colorado River twenty five miles N of Bastrop being the quantity of land to which he is entitled by virtue of a certificate No 4355 issued by the Board of land commissioners for the County of Bexar.

Beginning on the South boundary line of league No 7 Survey on for Mr Barton Set a stake and made a mound thence S 45° E 7507 vrs set a stake and made a mound thence S 45° E 2774 to a branch Co. South 507 vrs set a stake and made a mound thence N 45° E 507 vrs set a stake from which a mulberry 11 inches in diameter N 45° W 2 ds dist another mulberry 6 inches in diameter bears S 15° E 3 ds dist thence N 45° W 507 vrs to the Beginning Containing nine labors of temporal land and sixteen labors of pasture land

This 3rd day of May 1838

John Harvey Dep. Sur

W A Force
C A Ogsbury } Chainmen

I John Harvey Deputy Surveyor for the County of Bastrop do Solemnly Swear that the within Survey was made since the opening of the land office and agreeably to laws this the 3rd day of May 1838

John Harvey

Sworn to and Subscribed before me this in my office in the Town of Bastrop this the 3rd day of May 1838.

Bartlett Sims, Cl C C



Variation 10°30'E } State of Texas }
} Travis County }

Survey No 4 of twenty four labors three hundred and twenty of one thousand eight hundred square varas of land made for C. Wilkemphille administrator of William Hemphille deceased being part of the quantity of land to which he is entitled by virtue of Land certificate No 203 issued by the board of land commissioners for Bastrop County and bearing date March 8th 1838 situated in the County of Travis on the San Antonio road leading from Bastrop by the San Marcos.

Beginning at a mound on the San Antonio road and South corner of Thomas G. McGehee Survey No 1 of from which a mustket marked + bears N 75° W 55 varas distant, Thence with the meanders of the San Antonio Road as follows N 45° 45' E 1855 varas, N 54° E 1888 varas N 40° 30' E 1782 varas to a stone mound for the South corner of this survey and South corner of Survey No 7 made for M. A. Clark Thence N 50° W with Clarks South East boundary line 3840 varas passing along the west corner of A. Wilkinson Survey No 11 at a mound on the west side of a hill from which a five oak 24 inches in diameter marked + bears N 12° W 18 varas distant, Thence South 40° W with Surveys No 10 and 11 made for A. Wilkinson and Williams 3820 varas intersecting Survey No 2 made for Abel Minor at a mound from which a Gum Elastick 13 inches in diameter marked + bears N 57° E 240 varas distant, Thence South 50° E 2511 varas with Minors NE boundary line to a mound in the prairie Thence South 45° W 200 varas to intersect the North corner of Thomas G. McGehee Survey No 1 at a stone mound in the prairie Thence North 45° E with the NW boundary line of Survey No 1 1440 varas to the place of Beginning Containing three labors of land and one hundred and sixty acres of pasture land, Surveyed the 15th day of Sept 1845.

James R. Pace Dist. Surv. T. C.

C. Wilkemphille } James R. Pace District Surveyor for the district
W. Hemphille } claimers } of Travis do severally declare on our oath of my office that the corner boundaries marks and limits natural and artificial as truely described in the foregoing field notes and the survey made accordingly to Law. Given under my hand at Austin this the 25th day of September 1846

James R. Pace Dist. Surv. T. C.

I do certify that I have examined the foregoing field notes and find the corners and the survey made accordingly to Law, Given under my hand at Austin this the 25th day of Sept 1846

James R. Pace
Dist. Surv. T. C.

State of Texas }
Travis County }

Survey No 12 of twenty five labors of land made for Thomas H. Moore being part of the quantity of land to which he is entitled by virtue of land certificate No 363 Issued by the Board of Land Commissioners for Matagorda County and bearing date 1st day of February 1838 situated in the County of Travis on Union Creek a branch of the Colorado about eighteen miles West of the City of Austin.

Beginning at a stake and N.W. corner of Grays league No 11 from which a post oak 24 inches in diameter marked X bears N 65° E 10 Varas distant and a do 24 inches in diameter marked M. bears N 40° W 8 Varas distant Thence West with Hatleys Survey No 22 at 210 Varas crossa a branch course East of North 2561 Varas to intersecting the East boundary line of Woodys Survey No 23 and N.W. Corner of Hatleys Survey No 22 made a mounce for the N.W. Corner of this survey from which a live oak 12 inches in diameter marked + bears S 35° W 14 Varas distant and a do 12 inches in diameter marked + bears S 80° W 27 Varas distant Thence South with the East boundary lines of Surveys No 23 No 15 and 14 at 1281 Varas crossa Union creek course E. at 7060 Varas crossa Union Creek course West at South at 7320 Varas crossa Union Creek course East of South at 9552 Varas crossa a branch course East at 10,000 Varas to a mounce in the Jordie from which a live oak 24 inches in diameter marked X bears S 25° W 132 Varas distant and a do 14 inches in diameter marked X bears N 35° W 107 Varas distant Thence East with the North boundary line of Survey No 13 at 2580 Varas intersecting the West boundary line of Vandives Survey No 1 made a mounce for the South East corner of this Survey from which a Black Jack 8 inches in diameter marked X bears S 47° W 14 Varas distant and a live oak 24 inches in diameter marked X bears S 5° E 90 Varas distant Thence North with the West boundary lines of Surveys No 14 and 11 at 10560 Varas crossa Union creek course course East at 8160 Varas crossa a branch course East at 7860 Varas crossa a branch course East of South in all 11000 Varas to the place of Beginning Containing five labors of Perpetual and twenty labors of pasture Lands, Surveyed the 27th day of December 1838 Thomas H. Moore

Mrs. Morrow } Chainmen
A Rowe }

I, James R. Pace District Surveyor for the District of Travis do solemnly declare under the oath of my office that the foregoing field notes are correct and the true boundaries, corners and limits natural and artificial are truly described and the Survey made according to law. Given under my hand at the City of Austin this 2nd day of January 1839 James R. Pace Dist. Surv. T.C.

This is to certify that I have examined the foregoing field notes and find them correct and the Survey made according to law. Given under my hand in the City of Austin this 2nd day of January 1839 James R. Pace Dist. Surv. T.C.



Variation 11° 30' E

State of Texas

Travis County

Survey No 66 of Twenty five labors of land for Norris Griffith assignee of Pedro Rodriguez being part of the quantity of land to which he is entitled by virtues of Land Certificate No 188. issued by the board of Land Commissioners organized for said County on the 7th day of February 1838.

Situated in the County of Travis on the dividing ridge between the head branches of Millborgus Creek, and Brushy.

Beginning at a Stake and mound for the N W Corner of a league of land Surveyed for Isaac Camer Thence S 30° W with Camers west boundary line 2900 varas to a Stake intracading the N E. Corner of Martins Survey No 65 Thence S 60 W with Martins N line 4600 varas to a Stake and N W corner Thence S 30° W with Martins west boundary line 1100 varas to a Stake Thence N 60 W 22 00 varas to a Stake and mound Thence N 30° E 7700 to a Stake, Thence S 60 W 7663 varas to a branch Corner South 385 varas to a Stone mound. Thence N 30° E 3300 varas to a mound of Stone. Thence S 60° E 7763 varas to the place of Beginning. Containing five Labors of Timpered, and twenty Labors of pasture Land. Surveyed the 15th day of January 1847

James R Pace
Dist S D S

631
765
70

A M Bain
Saml Smith } Chainers

I James R Pace district Surveyor for the district of Travis do solemnly declare under the oath of my office that the foregoing field notes are Correct and the boundaries limits and corners natural and artificial are truly described and the Survey made according to Law.

Given under my hand in the city of Austin 25th day of January 1847

James R Pace
Dist S D S

I do certify that I have examined the foregoing field notes and find them correct and the survey made according to Law.

Given under my hand in the city of Austin Jany 25th 1847

James R Pace
Dist S D S



Variation 10° 30' E

State of Texas
Travis County

Survey No 47 of sixteen and one fourth Labors of land made for Isaac Lindsey being the unlocated balance of an Eagle and Labor grantee to the said Lindsey by the Board of Land Commissioners for San Augustine County No 84 being part of the quantity of land to which he is entitled by virtue of a certificate No 112 Issued from the Genl Land Office signed by A. J. Mitchell Commissioner and having date August 24th 1835, Situated in the County of Travis on the divide between the heads of Willoughs Creek and Boushy on the county line between the Counties of Milam and Travis

Beginning at a stake and mound for the SW corner of survey No 66 made for Horatio Griffith assignee of Juan Rodriguez thence N 30 W with the west line of survey No 66 3200 varas to the NW corner of No 66 made a stone mound for the NW corner of this survey thence N 60 E 2000 varas to a stake from which a hackberry marked + 12 inches in diameter bears S 22 E 230 varas distant, thence S 30 E 1587 varas to a stake and mound for the SE corner of this survey thence S 60 W 2017 varas and 5 to corner of this survey, thence S 30 E 1827 varas to a stake and mound thence N 38 E 1260 varas to a mound thence S 60 E 2760 varas to the place of Beginning, Containing four and one fourth Labors Temperate and twelve Labors pasture Land, Surveyed the 14th day of January 1847.

James R Race Dist. Surv.

N. M Bass
Saml Smith } Chainmen

I James R Race district Surveyor for the district of Travis do solemnly declare under the oath of my office that the foregoing field notes with their marks boundaries and corners natural and artificial are truly described and the survey made according to law. Given under my hand at the City of Austin this the 20th day of January 1847.

James R Race Dist. Surv.

I do certify that I have carefully examined the foregoing field notes and find them correct and the survey made according to law. Given under my hand at the city of Austin the 20th day of January 1847

James R Race
Dist. Surv.

Variation 18°30' E

The State of Texas
To Travis County

Survey No 48 of eight and one third labors of land made for John McDougal being the quantity of land to which he is entitled by virtue of an original certificate No 87 Issued September 24th 1838 and signed by Thos. Wm Ware Commissioner, Situated in the County of Travis on the heads of the Rogers creek and the dividing ridge of Brushy about 20 miles East of the City of Austin

Beginning at a stake and South West corner of Survey No 47 made for Isaac Lindsey thence N 30 E with said Lindseys West boundary line 1017 Varas to a stake and mound for the N W Corner of Survey No 47 Thence N 80 W 250 Varas to a stake and N W corner of this survey. Thence S 30 W 2744 Varas intersecting the North boundary line of Survey No 21 made for J. Kemp to a stake for the South West corner of this survey. Thence S 60 E. with Kemps North boundary line 1847 Varas intersecting the N E corner of said Kemps Survey No 21 at a stake Thence S 30 W 200 Varas with Kemps East boundary line to a stake and mounds Thence N 60 E 1360 Varas to the place of Beginning. Containing three and one third labors of Temporal and five labors of pasture land. Surveyed the 15th day of January 1847.

James R Pace Dist. S.T.C.

Wm F Ross
Saml Smith } Chainmen

I James R Pace District Surveyor for the District of Travis do solemnly declare under the oath of my office that the marks bounds limits and courses natural and artificial of the foregoing field notes are truely described and the survey made according to law. Given under my hand at the City of Austin this 20th day of January 1847

James R Pace Dist. S.T.C.

I do certify that I have carefully examined the field notes and find them correct and the survey made according to law. Given under my hand at Austin 20th January 1847

James R Pace
Dist. S.T.C.

State of Texas
County of Travis



Variation 10° 30' E

681

Survey No 3 of 8 one and three tenths Labors of land made for Samuel Stutler per assignment of the head right of D. B. Rainwater by virtue of certificate No 166 issued by the Board of Land commissioners for Brazoria County, situated on the Rio Blanco in the County of Travis.

Beginning at the NW corner of the league No 2 made for W. A. Sawyer Thence North 2083⅓ varas intersecting the S boundary of survey No 18 made for Vane Wilkins when set a stake for the NW corner of survey No 3. Thence E along the S boundary line of survey No B. 4,000 M. set a post corner of survey No 3. Thence S. 2083⅓ Vs. to the NE corner of survey No 3. Thence W along the N boundary line of survey No 2. 4,000. M to the place of Beginning. containing 8 and one third Sitiated land and lot of pasture Labors.

P. H. Sims
Bartlett Sims D. S. chainmen

June 1st 1846

Bartlett Sims[illegible] S.

I Bartlett Sims D. Surveyor do solemnly declare that the above survey was made since the opening of the Land office and the boundaries and limits natural and artificial are truly described in the above survey.

Bartlett Sims[illegible] S.

I do certify that I have examined the foregoing field notes and find them correct and the survey made accordingly to law Given under my hand at Austin 21st January 1847.

James K. Pace
Dist Surv

Variation 18°31' E

State of Texas
County of Travis

Survey No 1 of eight and one third Labors of land made for Samuel Fuller purchaser of the head right of Charles A Wright & being the quantity of land to which he is entitled by virtue of Certificate No 181 Issued by the Board of Land commissioners for Brazoria County. Situated in Travis County on the Rio Blanco.

Beginning at the SE corner of Survey No 20 made for C. A. Gray. Thence N along the E boundary line of survey No 20 2033 vrs to a post for the NE corner of survey No 4 a black Jack 6 in diam bears N 20° W 42 vrs a do 8 in diam bears N 12° E 25 dist Thence E 4000 vrs to a post for the NE corner of No 4 a Black Jack 6 in diam bears S 38° W 7 vrs a do 10 in diam bears N 18° W 15 vrs Thence S 2033 vrs to a post in the prairie for the SE corner of No 4 Thence W 4000 vrs to the place of Beginning containing One and one third Labors of Temporal Land being six of Pastoral Land.

J Bartlett Surveyor

I J Bartlett Surveyor A.D. do solemnly declare under the Oath of my Office that the above Survey was made since the opening of the Land office and the boundaries and limits with the marks natural and artificial are truly described.

Given under my hand this 18th June 1847.

J Bartlett Surveyor A.D.

James G. Swisher
J Bartlett Surveyor Chairman

I do certify that I have examined the foregoing field notes and find them correct and the survey made according to law.

Given under my hand at Austin this 21st day January 1847.

James H Pace
Dist Surv

State of Texas
County of Travis

Variation 10° 30' E

Survey No 2 of eight one and one third labors of Land made for Frederick A Sawyer Assignee of the heirs right of George L Cummings it being the quantity of land to which he is entitled by virtue of Certificate No 173 Issued by the Board of Land commissioners for the county of Brazoria, Situated in the Nueces in the county of Travis.

Beginning at the SW corner of Survey No 1 made for Samuel Miller of Land one third labor Thence N 208 Vrs to a post for the NW corner of Survey No 2 a post oak 10 in dia S 20° W 51 Vrs a black Jack 6 in dia bears N 45° E 4 Vrs a do 9 in dia bears N 17° W 11 Vrs Thence East 4,000 Vrs to a post for the NE corner of survey No 2, a post oak 9 in dia bears S 15° W 7 Vrs a black Jack 6 in dia bears N 45° W 21 Vrs Thence S 208 3/4 Vrs to the SE corner of Survey No 1 Thence W along the line of Survey No 1 4000 Vrs to the place of beginning Containing two and one third labors of Empresal land and six of pasture land.

J C Sims
Surv the 18th 1838

W Sims Jr Chainmn

W Bartlett Sims A S

I W Bartlett Sims A S conscientiously declare under the oath of my office that the above survey was made since the opening of the Land office and the boundaries and lines with the marks natural and artificial are truely describe in the above survey.

Bartlett Sims
A S

I do certify that I have examined the foregoing field notes and find them correct and the survey made agreeably to law.

Given under my hand at Austin 21st January 1839

James R Pace
Dist S L G

Survey No 28 for Jno. A. Burke of 221 acres of land situate

Variation 10 D E

East of the Colorado River on the waters of Walnut creek branch of the Colorado it being a part of the land to which he is entitled by virtue of Certificate No 779 issued by the Board of Land Commissioners for the County of San Augustine

Beginning at the NE corner of survey No 26 on Sandhills West line for the SE corner of survey No 28 Thence with said line N 36 W 1242 varas to Sandhills NW corner for the NE corner of survey No 29 Thence S 60 W 118 varas set a stake from which a muskeet bears N 75 W 10 varas distance and a mulb bears N 22 W 18 varas distance for the NW corner of survey No 28 Thence S 30 W 160 varas set a stake and made a mound for a corner Thence S 60 E 160 varas to a corner set a stake from which a gum elastic bears S 60 W 3 varas and a mulberry bears N 26 E 13 varas dist. Thence N 30 E 1082 varas and intersecting the North line of No 26 set a stake and made a mound for the NW corner of survey No 28 Thence N 60 E 1028 varas to the place of Beginning. this Sept 12th 1838

Wm Byrd
Thos Claiborne } Chainmen

Thos A. Mays

Thos A. Mays deputy surveyor for the County of Austrop do solemnly swear that the foregoing survey was made according to Law and the boundaries corner Points with the marks natural and truely described in the above plat and field notes and the survey made since the 4th of August 1838

Thos A. Mays D S C B

I do certify that I have examined the foregoing plat and field notes and find them correct and the survey made according to law. Given under my hand in the Town of Austrop this April the 9th 1840

Wm Wallace C S C B

No 779

Variation 10 50'

Survey No 779 of 107 acres of land for Jon A G Brock
being a part of the land to which he is entitled by
Right of certificate No 779. issued by the Board of Land Commissioners
for the County of San Augustine situated East of the Colorado River
on the waters of Walnut Creek a branch of the Colorado

Beginning at the NE
corner of Survey No 777. Thence N 30° E 2426 varas at a stake down made a
mound in prairie for the NE corner of Survey 779. Thence N 60° W 751
varas to mound in prairie for NW corner of survey No 779. Thence S 30° W
500 varas to a branch 2429 varas to a mound on the N line of 778 for SW
Corner of Survey No 779 Thence S 60° E 751 varas to the place of Beginning
This Aprile 25th 1839.

Thos H Mays Chn S C T D

J G Harrison
W L Hart
Chainmen

I Thos H Mays deputy surveyor for the County
of Bastrop do solemnly swear that the foregoing survey was made
according to law and that the boundaries comes limits with the
marks thereon are truely described in the foregoing plot and field
notes and the survey made since the first of August 1838.

Thos H Mays D S C T D

I do certify that I have examined the foregoing
plot and field notes and find them correct and the survey
made according to Law Given under my hand in the Town
of Bastrop Aprile the 26th 1839.

Wm S Walker C S C T D

N 26° E 6220.

N° 17.

S 26° W 6250

Varition 18° E.

State of Texas
Travis County

Survey N° 17 of twenty five labors of land made for Henry Manton being part of the quantity of land to which he is entitled by virtue of certificate N° 1 issued by the Board of land commissioners for Fayette County, and bearing date June 18th 1838 situated on the Rio Blanco a branch of the San Marcos about 50 miles West of the city of Austin in the District of Travis.

Begining at the S E corner of Survey N° 15 made for M°Corklin in a large spring set a post for the S E corner of this Survey from which a live oak blazed 16 inches in diameter bears N 35° E 6 11 Varas dist and Elm 14 inches in diameter blazed bears N 35° W 20 Varas dist Thence S 70° W 1250 Varas to Martins fork of the Rio Blanco course S E continue on in all 4000 Varas to a stake for the S W corner of this Survey and S E corner of Survey N° 23 made for N Wilson from which a Pecan 6 inches in diameter bears S 15° W 30 Varas dist a Black berry 6 inches in diameter bears N 20° E 18 Varas dist Thence N 20° E 6250 Varas with the East boundary line of Mayo's Survey N° 25 set a stake for the N W corner of this Survey from which a Black Jack 12 inches in diameter bears N 88° E 15 Varas dist a live oak 11 inches in diameter bears N 17° W 24 Varas dist Thence S 70° E 4000 Varas intersect the S W corner of Survey N° 15 made for M°Corklin set a stake N E corner of this survey from which a live oak 14 inches in diameter bears N 60° E 14 Varas dist a dis 8 inches in diamter bears S 30° E 4 Varas dist Thence S 20° W with the West line of M°Corklins survey N° 15 at 3400 Varas came to Martins fork of the Rio Blanco course S E continue on in all 6250 Varas to the place of Begining. Containing five labors & seventy one and twenty labors of pasture land. Survey'd the 10th day of Feby. 1847.

Bartlett Sims D. S. L. & S.

I B Clark.

I Grant Cochairmen of Bartlett Sims deputy Survey or for the district of Travis do solemnly declare under the oath of my office that the foregoing field notes with the marks bounds corners and limits natural and artificial are truely described and the survey made according to law. Given under my hand in Austin March 1st 1847.

Bartlett Sims D. S. L. & S.

I do certify that I have examined the foregoing field notes and do find them correct and the survey made according to Law. Given under my hand at Austin March 2nd 1847.

James E. Bee
Dist. S. T. C.

Survey No 37. of one fourth League of land for James H. Manning in the County of Bastrop on Gilla lands creek on the East side of said River and 8 miles North of said River and about 23 miles above Bastrop it being the quantity of land to which he is entitled by Virtue of a certificate No 78. issued by the Board of Land commissioners for Fayette County.

Beginning at the N.W. corner of one fourth league No 36 for Grayman Mills. Thence N. 30° E. 2500 Vrs with the West line of said No 36 to a corner on a stake & mon which a hackberry bears Dist 4 Vrs N. 18 Vrs dist. Thence N. 60° W. 2500 Vrs to a stake and mound corner. Thence S. 30° W. 1900 Vrs to Gillalands creek 2500 Vrs to a corner on a cedar in a steep hollow. Thence S. 60° E. 750 Vrs to Gillalands creek 2500 Vrs to the corner of Beginning.

Containing 4 labors of Timpo land and one & 1/2 labors of pasture land. Nov. 21st 1839.

Johnson Jones
Thos Eldridge } Chainers

Thos H. Mays Dep 1679

I do solemnly swear by Virtue of the oath of my office that the foregoing survey was made under the opining of the Land office and according to law. Nov. 1839.

Thos H. Mays Dep 1679

I do certify that I have examined the foregoing plot and field notes and find them correct and the survey made according to law. Given under my hand in the Town of Bastrop this June 20th 1840.

Wm F. Wallace C.B.C.D.



Variation 10° E.

State of Texas
District of Travis

Survey No 14 of 11. 777⅓ acres of Land made for Mr M Casper being part of the quantity of land he is entitled to by virtue of certificate No 672 issued by the Board of Land Commissioners for Harrison County, for one labor of land and 111⅓ acres in lieu of one labor of land, for two thirds of a league and a labor of land, total value of 777⅓ acres, for two thirds of a league and a labor of land, survey is situated on the Rio Blanco a branch of the San Marcos in the district of Travis.

Beginning on the N.E. corner of Survey No 16. made for Joseph D. Rice, a stake for the N.E. corner of this survey from which a live oak 10 inches in diameter bears N. 5 varas. Thence W. 377⅓ Varas a stake for the N.W. corner of this survey from which a live oak 9 inches in diameter bears N. 17° W. 15 varas distant a dito 6 inches in diameter bears N.W. 30 varas. Thence N. 1670 Varas to a branch runs E. 3100 Varas a stake for the N.W. corner of this survey from a live Oak 9 inches in diameter bears N. 25° E. 60 varas, and a dito 6 inches in diameter bears N. 15° W. 10 varas. Thence E. 2860 Varas to the Rio Blanco runs South. 3773⅓ Varas to the N.W. corner of Survey No 14. made for Joseph D. Rice from which a live Oak 14 inches in diameter bears N. 60° E. 70 Varas and a Black Jack 6 inches in diameter bears N. 35° W. 60 varas. Thence South along the West boundary line of said survey No 16 made for Joseph D. Rice 830 varas to the Rio Blanco runs N. 2330 Varas to a branch and East 3100 Varas to the place of Beginning containing 5 labors of arable Land and balance pasture.

Bartlett Innis D.S.T.

John J. Clark
Grant Y. chain carriers

I Bartlett Innis deputy Surveyor of Travis district do solemnly swear under my official oath that the survey described in the foregoing plot and field notes was made by me on the 6th day of February 1847 and that the lines boundaries and corners together with the marks natural and artificial are truely described therein.

Austin March 17th 1847. Bartlett Innis D.S.T.S.

I do certify that I have examined the foregoing field notes and find them correct and the survey made according to law. Given under my hand at Austin 20 day of March 1847

James H. Bace
Asst. C.G.L.

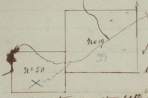

Variation 10° East

State of Texas
District of Travis

Survey of 5 ~~hundred~~ Labors of Land made for William M. Carpenter being part of the quantity of Land he is entitled to by virtue of his Certificate No 2 for ~~640~~ acres issued to him by the Commissioners Court of ~~Harrisburg~~ Bastrop County Station on the 7th day of January 1838 ~~and recorded in Book A Page 20~~ and ~~recorded in Book A Page 20~~ for two thirds of a League and a Labor of Land.

Said Survey is situated on the Rio Blanco a branch of the San Marcos in the District of Travis, known as Survey No 50

Beginning at a Stake on the West boundary line of Survey No 19 made for M. Irving 1280 varas North of the South West corner of Survey No 19 for the North East corner of this Survey from which a Live Oak 8 inches diameter bears South 50 West 3 varas, a Willow 4 inches diameter bears North 20 East 3 varas Runs West 1300 varas to the Rio Blanco runs South East at 690 varas again crosses the Rio Blanco course North East 2950 varas set a post for the North West corner of this survey. from which an Elm 9 inches in diameter bears East 30 varas, an Ash 9 inches in diameter bears South 45° West 2 varas. Thence South 10 poles to the Rio Blanco runs North East 780 varas a Creek runs North West, 700 varas a Creek runs South East 1998 Vrs varas set a post for the South West corner of this survey from which a Live Oak 8 inches in diameter bears South 80 East 15 varas a Black Jack 8 inches in diameter bears North 40° West 2 varas. Thence East 2950 varas set a post for the South East corner of this survey from which a Black Oak 6 inches in diameter bears South 40° East 9 varas Thence North 718 varas to the South East corner of survey No 19 made for M. B Shirley 700 varas to a Creek runs North East 1480 varas to the Rio Blanco 1998 Vrs varas to the place of Beginning Containing 5 Labors Arable Land the same Balance pasture.

John L. Clark
Count
Chain Carriers

Barclay Sims Dy Sur

I Barclay Sims, Deputy Surveyor of Travis District do solemnly swear that my official Oath that the Survey represented by the foregoing plat and field notes was made by me on the 11th day of February 1847 and that the lines boundaries and corners, together with the marks both natural and artificial are truly described therein, 17 March 1847.

Barclay Sims D. D. S.

I do certify that I have examined the foregoing field notes and find them correct and the survey made according to Law, Given under my hand at Austin 20th March 1847

James R. Pace
Dist L. D. S.



Variation 10° East.

State of Texas
District of Travis

Survey of 17 $\frac{333}{1000}$ $\frac{333}{000}$ Labors of Land made for Conrad Overland by virtue of Certificate No 1100 issued by the Board of Land Commissioners for Travis County for one League and one Labor of Land on the 5th day of February 1838. Said Survey is No 44 situated on the Rio Blanco a branch of the San Marcos in Travis District

Beginning on the N.E. Corner of survey No 45 made for Wiley Hughes in the middle of the Rio Blanco 20 vrs below the mouth of Cedar fork thence N. 250 varas to Cedar fork runs S.E. 516 varas to Cedar fork runs S.W. 429 $\frac{7}{10}$ varas set a stake for the N.E. corner of this survey from which a Live Oak 12 in diam bears S 70° E 100 varas a Black Oak 9 in diam bears N 30° E 12 varas, Thence W 80 varas to a large Spring runs S W 255 varas to the Rio Blanco runs S.E. 40 $\frac{32}{10}$ varas set a post for the N.W. corner of this survey from which a Cedar 4 in diam bears South 10° West 2 varas a dito 12 in diam bears North 5° West 12 varas, Thence South 103 $\frac{2}{10}$ varas to the N.W. corner of survey No 45 made for Wiley Hughes, from which a Live Oak 4 in diam bears N. 40° W 8 varas, a Black Jack 8 in diam bears South 85° East 100 varas, Thence East with the North boundary line of survey No 45 made for Wiley Hughes 140 $\frac{32}{10}$ varas to the place of beginning Bearing trees marked ∮

Bartlett Sims D.S. D.T.

J. T. Clark
Grant } Chain Carriers

I Bartlett Sims Deputy surveyor of Travis District do solemnly swear that the survey designated by the preceding plot and field notes was made by me on the 7th day of February 1847, and that all the lines boundaries and corners together with the marks both Natural and artificial are truly described therein, 17 March 1847. Bartlett Sims D.S. D.T.

I do certify that I have examined the foregoing field notes and find them correct and the survey made according to Law. Given under my hand at Austin 20th day of February 1847

James R. Rees
Dep S.D.T.

State of Texas
District of Travis

Travis the 10th Court

Survey No 13 of one third of a League of Land made for Robt McCombs it being the quantity of Land to which he is entitled by virtue of supplemental certificate No 286 issued by the Comr of the Genl Land office at Austin April 22nd 1846. Situated on the Rio Blanco a branch of the Llano in the Dist of Travis Beginning at the N.E. cor. of survey No 12 made for James Hughes a stake from which a Black Jack 10 in dia bears N 60° E 12 vrs and a mesquite 16 in dia bears North 10 E 20 vrs Thence along the E boundary line of survey No 12 West for Jas Hughes 1350 vrs to the Rio Blanco runs N.E. 3100 vs to a post and rocks a stone mound for the N W corner of this survey Thence E 2438 3/10 vs to a stake and mound for the N.E. corner of this survey Thence N. 3100 vs to the S.E. corner of survey No 2 from which a Live Oak 12 in dia bears S 80° E 20 vrs and a Live Oak 9 in dia bears N 82° W 10 vrs. Thence West along the E boundary line of surveys Nos 2 & 3 4100 vs the Rio Blanco in all 2438 3/10 vs to the place of beginning. Containing 33 Labs of Arable L^d and 5 Labors of Pasture Land. Bartlett Sims D.S. T.D.

John T. Clark }
Count } Chain men

I Bartlett Sims do solemnly swear under the Oath of my office that the survey designated by the above field notes was made on the 2d Feby 1847 and according to Law & that the boundaries limits marks & corners thereon and as depicted are correctly & truly described in the above survey. Bartlett Sims D.S. T.D.

I do certify that I have examined the foregoing field notes and find them correct and the survey made according to Law Given under my hand at Austin 20th day of February 1847

James R. Tood

Dist S. T.S.

513. Variation 10° East State of Texas
District of Travis

Survey of 8 $\frac{496.447}{1000}$ Labors of Land made for Wm B Ewing it being part of the Lands to which he is entitled by virtue of Certificate No 10 issued by the Board of Land Commissioners for the County of Brazoria dated Jan 25 1838 Said Survey is No 40 Situate on the Rio Blanco a tributary of the San Marcos in the Dist of Travis.

Beginning at the N E corner of Survey No 47 made for Conrad Overland a Stake from which a Red Oak 9 in dia bears South 80 W 40 vrs and a Live Oak 9 in dia bears S 45° E 102 vrs. Thence North 950 Varas to a Brush runs E 2149 Vrs to Set a Stake for the N E corner of this Survey from which a Live Oak 8 in dia bears S 45° E 10 vrs and a Cedar Elm dia bears S 5° W 25 vrs Thence West 1450 vrs a creek runs S E. 4032 Vrs to Set a Stake for the N W corner from which a Live Oak 12 in dia bears W 25 vrs a Cedar 12 in dia bears N 5° W Thence S. 2149 Vrs to the N W corner of Survey No 47 made for Conrad Overland from which a Live Cak 12 in dia bears S 45° E 10 vrs a Cedar 9 in dia bears S 20 W Thence East 1450 Varas to a Large Spring runs South 4032 Vrs to the place of beginning Containing 8 $\frac{335.333}{1000}$ Labs of arable & 1 $\frac{433.314}{1000}$ Labs of Pasture Land

John D. Clark
Grant Chainmen

Barnett Sims D.S. D.D.

I Barnett Sims do Solemnly declare under the Oath of my office that the Survey designated by the above plot and field Notes was made on the 8th July 1847 and according to law & that the boundaries limits marks & corners Natural & artificial are correctly and truly described in the above Survey March 17 1847

Barnett Sims D.S. D.D.

I do certify that I have examined the foregoing field notes and find them correct and the Survey made according to Law Given under my hand at Austin 20th March 1847

James R. Pence
Dist S. D.S.



State of Texas
Travis County

Survey No 10 of Eight and one third Labors made for J. DeCordova assignee of Joseph D Rios being the quantity of land to which he is entitled by virtue of Second Class Land certificate No 888 issued by the Board of Land Commissioners for Harris County and bearing date August 3rd A.D. 1838 the said Survey is situated in the District of Travis on the Rio Blanco a branch of the San Marcos

Beginning at a Stake and M. corner of Survey No 9 made for Harriet E Morton from which a Live Oak 14 in dia bears N 80° E 70 varas and a Black Jack 5 in dia bears N 45° W 80 varas distant. Thence with the E boundary line of survey No 11 made for at 888 varas Rio Blanco course East at 2382 varas a creek runs East continued in all 3100 Vrs to a Stake and S.E. corner of this survey from which a Live Oak 10 in dia bears N 3° E 80 varas distant another Live Oak 4 in dia bears West 8 varas distant Thence E at 1200 varas a Creek runs N.E. continued in all 2488 2/10 varas intersecting the West boundary line of survey No 11 at a Stake for the S.E. corner of this survey Thence N. at 370 Vrs the Rio Blanco runs S.E. continued in all 3100 Vrs to a Stake and S.E. corner of survey No 8 made for Mose E. Clarke from which a Live Oak 8 in dia bears N 80° W 18 varas distant and a Black Jack 8 inches in dia bears South 80° East 20 varas dist. Thence West with the South boundary line of survey No 8 & 9 2488 2/10 Vrs to the place of beginning Containing 4 Labors of Arable and 4⅓ Labors of pasture land

John S. Clark
Grant Chairman

Bartlett Sims D.S.D.T.

I Bartlett Sims Deputy Surveyor for the District of Travis do solemnly swear under my official oath that the foregoing survey was made by me on the 8th day of February 1847 and the corners together with the Marks bounds and limits thereof and objects are truly described and the survey made according to Law Given under my hand in the City of Austin 17th day of March 1847

Bartlett Sims Dd. D.S.

I do Certify I have examined the foregoing field notes and find them correct and the survey made according to Law Given under my hand at Austin 20th March 1847

James R. Tucc
Dist & D. S.

Variation 10° E

State of Texas
Travis District

No 39

Survey of 1/ 353333/1000 Labs of Land made for Wm B Lowery assignee of Certificate No 10 issued by the Board of Land Commissioners for the County of Brazoria dated Jan 23rd 1838 said Survey is No 39 situated on the Rio Blanco a branch of the San Marcos in the District of Travis

Beginning at the S W corner of Survey No 40 made for Wm B Lowery a Stake from which a Live Oak 10 in dia brs S. 55° E 10 vrs dec 9 in dia brs E 20 vrs Mineo Mist 300 vrs to Clear Creek runs S. E. 3000 vrs to Martins Fork of the Rio Blanco runs S. E. 4443 Vrs no set a post for the N W corner of this Survey from which a Red Oak 4 in dia brs S. 5° W 15 varas, and a Live Oak bears South 60° East 18 varas Thence S. 3600 vrs to the Rio Blanco runs East 4153 vrs to a Creek runs N. E. 4443 Vrs no set a post for the S W corner of Survey No 39 from which a Live Oak 10 in dia brs N. 85° E 100 vrs and a Cedar 8 in dia brs S. 40° W 40 vrs Thence East 4443 Vrs no intersecting the W boundary line of Survey No 46 made for Conrad Overland a Stake for S E. corner from which a Red Oak 8 in dia brs N. 20° E 9 vrs and a Cedar 9 in dia brs S. 40° W 20 vrs Thence North along the W boundary line of Survey No 46. 2016/100 vrs to the N W corner of Survey No 46 made for C Overland Thence along the W boundary line of Survey No 47 made for Conrad Overland 1905 vrs to the Rio Blanco runs S. E 2149 Vrs varas to the place of beginning, containing 6 Labs of Arable & 111 333/1000 Labs of Pasture Land

Bartlett Sims Dpl. D. S.

S. S. Clerk
Grant
Chainmen

I Bartlett Sims do Solemnly declare under the Oath of my office that the Survey designated by the above plot and field notes was made on the 8th day of July 1847 and according to Law and that the boundaries limits Marks & Corners Natural and artificial are correctly & accurately described in the foregoing Survey March 17. 1847 Bartlett Sims D. S. DS.

I do certify that I have examined the foregoing field notes and find them Correct and the Survey made according to Law. Given under my hand at Austin 20th March 1847

James R Pace
Dist Sur T. D.

Variation 10° East
State of Texas
Travis District

Survey of 23 Labors 977 600 Square varas of Land made for Sarah Chappell being part of the quantity to which she is entitled by virtue of Duplicate Land certificate No 3412 issued by First Board Bounty & Land office & bearing date July 27th 1838 for one League & one Labor Land Survey is Now on Martins fork of the Rio Blanco a Branch of San Marcos in the District of Travis about forty miles above Austin Beginning at the N.E. corner of M.Mc. Cashers Survey No 38 for the S.E corner of this survey a Stake from which a Live Oak 8 in dia bears S. 5° W 3 vrs and a another Live Oak 6 in dia bears N. 30° E 3 vrs Thence N 2948 vrs with the W boundary line of survey No 39 to a Stake for the N.E. Corner of this survey from which a Black Oak 8 in dia bears N 44 E 35 vrs another Black Oak 9 in dia bears S. 10° E 22 vrs Thence W. 71° 45' W. at 1000 vrs crossed Martins fork of the Rio Blanco course N.E. continued in all 3278 vrs intersected the East boundary line of M°Cork Linn survey No 15 at a Stake from which a Live Oak 8 in dia bears S. 45° E 30 vrs another Live Oak 4 in dia bears N 85° W. 15 vrs. Thence S. 20° W with the E. boundary line of Said M°Corkles Survey No 15 at 1425 vrs intersected the S.E. Corner of said Survey at a Stake from which a Black Jack 8 in dia bears S. 5° E 8 vrs and another 4 in dia bears S. 45° W 10 vrs Thence N. 70° W with the S. boundary line of M°Corkles survey No 15 at 1350 vrs crossed Martins fork of the Rio Blanco Continued in all 4000 vrs to intersection the N.W corner of Survey No 15 and a Large Spring from which a Black Walnut 9 in dia bears S. 20° E 3 vrs and a Black Oak 8 in dia bears N 80° E 3 vrs Thence S. with the E. boundary line of Survey No 18 made for Sand Wilkins 4000 vrs to intersecting the N.W. corner of Survey No 49 made for James W. Moon at a Stake from which a Live Oak 12 in dia bears S. 70° E 35 vrs dec. and a Black Jack 10 in dia bears N 8° E 4 vrs. Thence E with the N. boundary lines of Surveys No 49 & 50 at 4450 vrs crossed the Rio Blanco course N.E. at 4650 vrs the Rio Blanco course S.E. continued in all 7332 vrs to the place of beginning containing 12 Labs of arable and 11 3/4 Labs of pasture

John S. Clark
Grant Z Chamnin

Bartlett Sims D.S. D.S.

I Bartlett Sims do Solemnly declare under the Oath of my office that the survey designated by the above plat and field notes was made on the 12th day of February 1847 and according to law & that the boundaries limits marks & corners, Natural & artificial are correctly & truly described in the above Survey March 17. 1847

Bartlett Sims Dist. D.S.

I do certify that I have examined the foregoing field notes and find them correct and the survey made according to Law Given under my hand at Austin 20th March 1847

James R. Pace
Dist Surv. T. C.



State of Texas
District of Travis

Survey No 49 of 10 ~~Acres~~ Labors Made for James M Morro being part of the quantity of Land he is entitled to by virtue of his Headright certificate issued in Washington County, on the 1st of February 1838 for one League and one Labor Said survey Variation 10° E. is No 49 situated on the Rio Blanco a branch of the San Marcos in Travis District

Beginning at the S W corner of a survey made for Wm M Casper a Stake from which a Live Oak 8 in dia bears S. 80 E 15 Varas. a Black Jack 8 in dia bears N. 40° W 3 Varas. Thence S. 313 ~~Varas~~ Varas set a post for the S E. corner of this Survey from which a Black Jack 6 in dia bears S. 45° E 9 Varas Thence West 800 Varas a Creek runs North 3100 vs a Cedr runs N 44 W 95 set a post for the S W. corner of this survey from which a Black Oak 6 in dia bears South 45° West 90 Varas. a Live Oak 6 in dia bears North 30 W 10 Varas. Thence North 240 Varas to the Rio Blanco runs East 800 Varas a large Spring runs S. E 2309 ~~Varas~~ vs to the S W corner of a survey No 48 made for Sarah Caspett when set a post for the N W. corner of this survey from which a Black Jack 10 in dia bears North 5° East 4 Vrs and a Live Oak 12 in dia bears South 70° East 15 Varas. Thence East 800 vs to the N W. Corner of survey No 50 made for Wm M Casper where is a post for the N E. corner of survey No 49 from which an Elm 9 in dia bears East 30 varas. an Ash 8 in dia bears S 45 W 3 vs Thence South 10 Varas to the Rio Blanco runs N E 750 vs a creek runs N W 800 varas a creek runs S E. 1996 ~~Varas~~ varas to the place of beginning Containing 900 acres of Arable Land 900 acres of Pasture Bearing trees marked J

John T Chambers
Grant } Chain Carriers

I Bartlett Sims Deputy Surveyor of Travis District do Solemnly Swear that that the Survey represented by foregoing plat and field notes was made on the 11th day of February 1847 and that the lines boundaries and corners together with the marks both Natural and artificial are truly described therein March 17th 1847

Bartlett Sims D.S. D.T.

I do certify that I have examined the foregoing field notes and find them correct and the Survey made accordingly to Law. Given under my hand at Austin March 20th 1847

James R. Pace
Dist Surv. T.C.

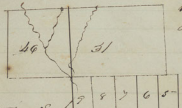

State of Texas } Survey of by League and on labor
District of Travis } made for Jacob de Cordova assignee of
John Sugarine being the quantity of land he is entitled to
by Virtue of Certificate No 246 issued by the Board of
Three commissioners of Jasper County, on the 24th day of
February 1838, to John Sugarine Said Survey is No 31.

Situated on the waters of Rio Blanco a branch of the Nueces in the
District of Travis.

Beginning on the N Mo corner of survey No 7 made for M. Norton on the
N. corner of this survey in the middle of the Rio Blanco 20 Vrs below the mouth of
a cedar fork. Thence with the N. boundary line of Norton survey West 1545 Vrs to the NW corner
of said survey a stake from which a live Oak 12 in dia bears N 45 W 100 Vrs. an other live Oak
12 in dia bears S 30 W 20 Vrs. Thence with the W. the line of survey No 8 made for M. Clark
S 845 Vrs to the NW corner of said survey a stake from which a live Oak 10 in dia. bears N
60 W 50 Vrs another live Oak gin dia bears S 45 W 30 Vrs. Thence with the S boundary line of
survey No 7. E 1545 Vrs to a stake and mound for the NE corner of said survey made for Wesley
Hughes. Thence with the west boundary line of survey No 6 made for Mo Heard N 845 Vrs
to a stake set for the NW corner of said survey, from which a live Oak 10 in dia
bears N 75 W 100 Vrs another live Oak gin dia bears S 45 W 50 Vrs. Thence with the South
Boundary line of survey No 5 made for A. Strader E 1545 Vrs to a stake and
mound for the NE corner of this survey. Thence N. 650 Vrs to a stake set for the
NE Corner of survey No 36 made for Ramon Verland and for NW corner of this
Survey, from which a live Oak 12 in dia bears S 75 E 100 Vrs & a Black Jack 9 in dia
bears N 30 E 12 Vrs. Thence South the E line of Verland's survey 3781 crossing a cedar
fork of the Rio Blanco runs E. 1545 Vrs again crossing the cedar fork of the
Rio Blanco runs S. 2777 Vrs to the place of Beginning. Containing 6
labors of arable land 6 labors pasture }

John S. Clark }
" Grant } Chain carriers }

Bartlett Sims Dpty Surv

I Bartlett Sims deputy Surveyor of Travis district
do Solemnly swear that the survey described by the foregoing plot and
field notes was made by me on the 12th day of February 1845 and that
the lines boundaries and corners, together with the marks both
natural and artificial are truely described therein
March 20th 1845

Bartlett Sims Dpty Surv

I do certify that I have carefully examined the foregoing field notes
of survey No 31, and find them correct and the survey made accordingly
to law. Given under my hand at Austin 22d March 1845

James H. Raymond
Clk Gen Land Office

No 4

Portion 186.



State of Texas
District of Travis

Survey of One league of Land made for Stockton Bradley assignee of James Bailey being the quantity land to which he is entitled by Virtue of certificate No 4, issued by the Board of Land commissioners of Harper County on the 1st day of June 1838 to the said James Bailey. Said survey is situated on the waters of the Rio Blanco a branch of the San Marcos in Travis District.

Beginning at a stake set for the SW corner of survey No 41, made in the name of Charles Hughes and SE corner of this survey, from which an Elm 9 in dia bears N 60 W 1 Vara & a Live Oak 12 in dia bears N 85 E 2 Varas Thence N with the West boundary line of said survey, 800 Varas to a stone mound of the Rio Blanco. 2666 Vrs to a stake set for the NW corner of survey No 39 made for Jas Bailey assignee of the said James Bailey from which a Live Oak 8 in dia bears N 85 E 1 Vara & a Live Oak 12 in dia bears N 45 E 2 Varas Thence W along the N Boundary line of said survey 2253 Vrs to a stake set for the NE corner of survey No 37 made for Jas Bailey assignee of the said James Bailey from which a Red Oak 8 in dia bears N 85 E 1 Vara & another Red Oak 8 in dia bears N 45 E 1 Vara Thence S along the East line of survey No 39 made for Wm B Stuart 1163 Vrs to the SE corner of said survey from which a Live Oak 18 in dia bears N 85 E 1 Vara & another Live Oak 12 in dia bears S 30 E 1 Vara Thence S with the E Boundary line of survey No 58 made for Wm M Cooper 1756 Vrs to the SE corner of said survey from which a Black Oak 6 in dia bears S 80 E 2 Vrs Thence W with the South line of No 58 made for Wm M Cooper 2756 Vrs to the NW corner of the same and NE corner of this survey from which a Black Oak 6 in dia bears S 45 E 2 Vrs Thence S with the E boundary line of survey No 43 made for Wm Moore 243 Vrs to the SE corner of the same from which a Live Oak 6 in dia bears N 45 E 1 Vara & a Live Oak 12 in dia bears N 45 W 1 Vara Thence W 2253 Vrs to a stake and mound for the SW corner of this survey Thence E 2918 Vrs to a stake and mound Thence N 318 2/3 Vrs to a stake and mound Thence E 1163 Vrs to the place of Beginning containing one league of land

Wm Bartlett Surv'r

Point of Beginning
Point of Ending

I Wm Bartlett one of the deputy Surveyors of Travis District do solemnly swear under my official oath that the Survey delineated by the foregoing plot and field notes was made by me on the 1st day of Feb 1838 and that the lines boundaries and corners by them set with the marks both natural and artificial are truely described in the foregoing map or plot

Wm Bartlett Surv'r

I do certify that I have examined the foregoing field notes of Survey No 41 for one League of Land and find them correct and the Survey made according to law. Given under my hand this Travis Co 22d 1838

James W Robertson
Com'r

Vacation 186.

State of Texas
County of Travis

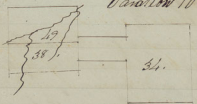

Survey of One thousand league of land made for Pinckney Desmonneaux assignee of John Thorn by virtue of certificate No 372. issued by the Board of land commissioners of Shelby county on the 28th day of Feby 1838. to John Thorn this survey is No 38. situated on Sims creek a branch of the Rio Blanco a tributary of the San Marcos.

Beginning a stake set for the S E corner of survey No 42. in the name of James Whitaker for the N E corner of this survey from which a Pecan 6 Inches in diameter bears S 45° E 9 vrs. Thence W 160 vrs. Sims creek comes N 245 vrs. to a stake set for the N W corner of said Norris survey, and the N E corner of this survey from which a Pecan 6 Inches in diameter bears S 45° E 9 vrs and a Live Oak 8 inches in diameter bears S 75° W 10 vrs. Thence S 1926 vrs. to a stake and mound Thence E 640 vrs. to a stake and mound Thence N 1926 vrs. to the N E corner of survey No 24 in the name of Wm Ingram. Thence with Ingrams West boundary line 640 vrs to the place of Beginning. Said survey contains 1,000 acres patented land.

Bartlett & Sims Surv.

Wm J Clark
" " Grant 3 Chain carrier

I Bartlett & Sims do hereby swear under my official oath that the field notes above recited by the above surveyor by me on the 10th day of Feby 1847 and that the lines marks and corner boundary thereof with the marks natural and artificial are correctly described, and the survey made according to law March 22nd 1847

Bartlett & Sims Surv

I do certify that I have examined the foregoing field notes and find them correct and the survey made according to law

Given under my hand in the city of Austin 22nd March A.D. 1847

James Pinckney
Asst Sec

571



Location 106 } State of Texas
District of Travis }

Survey of 3,666.66⅔ Spanish varas of land made for Conrad Overland being a part of the quantity of land to which he is entitled by virtue of a Headright Certificate No 181 issued to this heirs by the Board of Land Commissioners of the County of Harrisburg on the 15th day of February 1838 Said Survey is No 247 and situated on the Rio Blanco a branch of the San Marcos in Travis District.

Beginning at a Stake for the N.E. corner of Survey No 246 made for Conrad Overland and S.E. corner of this Survey from which a live Oak 8 in dia bears 1.70 E 100 vrs and a Black Oak 9 in dia bears N 30 E 12 vrs Thence N 2165 vrs to a Stake for the N.E. corner of this Survey from which a Live Oak 8 in dia. bears N 85 W 80 vrs & a Live Oak 9 in dia bears N 45 W 60 vrs Thence W 3231 vrs to a Spring rugs South 50 E 32 vrs to the N.W. corner of this Survey from which a live Oak 8 in dia bears N 63 W 11 vrs a cedar 9 in dia bears 6.20 E vrs Thence S 2165 vrs to the Rio Blanco Corner E 2147 vrs to a Stake for the S.W. Corner of this Survey No 246 for Conrad Overland and N.W. corner of this Survey from which a cedar 6 in diam bears S 10 W 2 vrs and a live Oak 12 in diam bears N 85 W 40 vrs Thence E 6452 vrs to the Rio Blanco Corner at 3552 vrs to a spring Corner N 50 E 30 vrs to the place of Beginning bearing trees marked & Containing Sixteen hundred & forty acres of arable land one league pasture

John W Clark }
Grant } Chain carriers }

I E. S. Bartlett Surveyor of Travis District do Solemnly Swear that the Survey represented by the preceding plot and field notes was made by me on the 9th day of Feby. 1847 and that the lines boundaries and corners together with the marks both natural and artificial are truly describe thereon }

Bartlett & Wells

I do Certify that I have carefully examined the foregoing field notes and find them correct and the Survey made according to law. Given under my hand in the City of Austin 2nd day of April 1847.

James B. Wells
Asst Surveyor



Variation 16°. State of Texas
District of Travis

Survey No 1067 containing 4 Labors or 4,338,000 Square varas of land made for Thomas F. Calahan by virtue of his headright Certificate No 443, 572. Issued to him by the General Land Office being a part of the quantity to which he is entitled by Certificate No 258 for one League and Labor issued to him by the Board of Land Commissioners for Travis County, dated the 9th day of July, 1838 Said survey is situated on Waters of the Brushy a branch of the Pedernales in Travis District

Beginning at a Stake for the NE corner of Survey No 24 made for H. Eggleston and the SE corner of this Survey from which a live Oak 12 in diam bears S 56° E 60 vrs and a ditto 6 in diam bears S 31° E 60 vrs. Thence N 20° W with the West boundary line of Survey No 23 made for Jose Mexion 1562 varas a stake and mound in Prairie for the NE corner of this survey. Thence S 70° W 1000 varas to a stake and mound for the NW corner of this Survey. Thence S 20° E 1562 varas to a stake for the SW corner of Survey No 24 made for H. Eggleston and the SW corner of this Survey, from which a live Oak 24 in diam bears N 80° E 10 vrs. a ditto 24 in diam bears N 60° E 20 vrs. Thence E 970 1000 vrs with the North line of said Eggleston Survey to the place of Beginning, containing 4 Labors of Arable and 4/10 Labor pasturage

Wm T. Clark Jr
J. Grant } Chain carriers
J. Bartlett Surveyor

I, Bartlett Innis deputy Surveyor of Travis district do solemnly swear under my Official oath that the Survey designated by the preceding field note was made by me on the 10th day of February 1839 and that the lines boundaries and corners of the same together with the marks both natural and artificial are truly described thereon

J. Bartlett Innis

We certify that we have examined the foregoing field notes of Thomas F. Calahan and found them correct and the Survey made according to law.

Given under my hand in Austin this 3rd day of April 1839

James H. Hall
Wm S. Travis Asst

No 64

Variation 10° E.

State of Texas
Travis County } Survey No 64 of two Labors 442.620/1000.000 Sqare vrs. made for William R. Baker assignee of Benjamin Page, being the unlocated balance of head right certificate No 323 Issued by the board of land commissioners for Harris County for one league and labor dated 22nd of February 1838. and by virtue of certificate No 476 issued by the commissioner of the Texas land office, on the 22nd of January 1847 authorizing any legally authorized surveyor to survey the same. Said survey is situated on the cypress fork of Rio Blanco in the District of Travis.

Beginning at a Stake set in the N boundary line of ~~Amasa~~ Sumners survey No 1. on the W bank of the cypress fork of the Rio Blanco for the S.E. corner of this survey from which a cypress 40 in diam. bears S one vara, another 36 in diam. brs. N 20 vrs. Thence W. with the N boundary line of Survey No 1. for Amasa Sumner, and the N Boundary line of Survey No 2. for George S. Blackwell of 1280 acres 2687 vrs. a Stake and mound in the N. boundary line of said Blackwell's Survey No 2. for the S.W. corner of this survey thence 885 vrs. a Stake and mound for the N.W. corner of this survey. Thence E. 741 vrs. intersected the S.W. corner of survey No 65. continued in all. 2887 vrs. to cypress fork of the Rio Blanco, a Stake for the N.E. corner of this survey, and S.E. corner of survey No 65. from which a black walnut 8 in. diam. brs. a cypress 20 in diam. brs. S 45° W 8 vrs. another 40 in. diam. brs N 75° E 16 vrs. Thence down the cypress fork with the meanders as follows. 1st S 100. vrs. 2nd S 26° W 300 vrs. 3 S 5° W 520 vrs. to the place of beginning, containing 442.620/1000.000 Sqare vrs. arable, and 2 Labors, pasture land

Bartlett Sims

A. M. Bain
J. Highsmith } Chainers

I Bartlett Sims deputy surveyor for the district of Travis do Solemnly swear under the oath of my office, that survey No 64 represented in the foregoing field notes was made by me on the day of April 1847. and the marks bounds, corners and limits natural and artificial are truly described therein, and the same done agreably to law. Given under my hand at the city of Austin 15th day of May 1847

Bartlett Sims
Depty S. S. Dist

I do certify that I have examined the foregoing field notes and find them correct, and the survey made according to law Given under my hand at Austin May 15th 1847

James R. Pace
Dist S. S. Dist

Plat No 1

Plat of survey No 888 of 26 Labors of Land
for Travis County, made for the Legal representatives
of Nicholas Wilson being the quantity they are entitled
to by virtue of certificate No 2493 issued by the Commissioners of the General Land
Office in our favor day of February 1847 as a duplicate of the original issued to them by the
Board of Land Commissioners for Travis County, said survey is situated on the waters
of San Marcos River about 7 miles N. of San Marcos Spring

Beginning at the S.E. corner of survey No 73. in the name of R.A. Bourland & A. Mc Gray
a stake 4 mes in Prairie on the South side of a hill running thence with the E. line of No 73. S.W.
on the R.B. of a small mesquite near the head of a hollow. Thence N. 53 W. to
the S.E. corner of survey No 74 a stake & mound on the West side of a hole in a thicket
of Hickories. Thence N. 155 W. a stake and mound in the E. boundary line
of survey No 74 made for Benj. Franklin & assigned to Nicholas Wilson from which a pine
8 in. diam. bears S. 32 W. 3 vrs. Thence S. 38 W. at the S.E. corner of survey No 74.
Thence W. 1344 vrs. to the E. line of No 71 at its S.E. corner. Thence N. 213 vrs to the S.E.
corner of survey No 70 of 25 leagues made for D.C. Thence W. 336 to Franklins
Thence N. with the Southern line of said survey 2242 vrs to its S.W. corner a stake
in the E. line of survey No 87 thence E. 1663 vrs to the N.E. corner of survey No 76. a
stake from which a live oak 12 in. diam. bears N. 30 W. 14 vrs. an other 9 in. diam.
bears N. 18 W. 18 vrs. Thence S. 1268 vrs to the N.E. corner of No 83. a stake from which
a live oak 9 in. diam. bears S. 20 vrs an other 15 in. diam. bears N. 30 W. 8 vrs thence
with the E. line of survey No 83. 1502 vrs to the S.E. cor. of the same a stake
from which a live oak 7 in. diam. bears S. 5 W. an other 15 in. diam. bears N. 30 W.
8 vrs. Thence West 600 vrs to a creek. Course W. 820 vrs. the N. corner of survey No.
8 in the name of Rich. Dornaich. Thence W. 1356 with the N. line of said
survey 2688 vrs. to the West corner of Joh. Bealls survey No 6. Thence N. 2856
with the Bealls N. line 2688 vrs to the N. corner of No 2. Thence N. 2856 with the
N. line of survey No 2 2688 vrs. to its N.E. corner. Thence N. 1856 150 vrs. to the
W. corner of R.A. Bourland survey No 4. Thence with the S.W. line 2688 vrs to the
N. corner of the same. Thence N. 856 834 vrs. to a stake in the S.W. line of
Jones survey No 80. Thence [illegible] a stake from which
a live oak 10 in. diam. bears S. 15 W. an other 10 in. diam. bears [illegible]
Thence [illegible] in the E. line of survey No 73. Thence S. [illegible]
to the place of Beginning

Sworn & Subscribed to before me this 17th day of May A.D. 1847

Wm. Hamilton J.P.

Chainers
J.T. Bartlett & Wm. Deputy Surveyors for the
Wm. Hamilton District of Travis as attorney, examiner

State of Texas
County of Travis

I do solemnly swear that the survey represented in the foregoing
field notes was made by me or under my authority as Deputy Surveyor and that
the marks, bounds and corners made on the ground as represented thereon
are truly described and the survey made according to law. Given
under my hand at Austin this 14th day of May A.D. 1847

J.T. Bartlett & Wm. Deputy Surveyors

State of Texas
County of Travis

I do certify that I have examined the foregoing field notes of
survey No 888 and the survey made according thereto. Given under my hand at the City of Austin
May 17th 1847

Chas. A. Wilson
Chas. A. Wilson



Variation W 20 E

State of Texas
Travis County

Survey No 28 of 25 Labors of Land made for Benjamin D. Hamm being part of the quantity to which he is entitled by Virtue of Certificate No 4023 Issued to the said Hamm by the Commissioners of the Texas Land Office on the 5th day of January 1847 for one League & Labor by virtue of a Judgment obtained at the late Term of Harris County District Court for 1846. This Survey is situated on Bayer Creek a branch of the Colorado River 20 miles West of the City of Austin in the District of Travis

Beginning at a mound in the West line of Survey No 26 from which a Black Jack 10 in diam mkd X bears S 45° E 29 vrs and a live oak 6 in diam mkd X bears N 75° E 10 vrs. Thence West with the South line of Survey No 26 at 2280 vrs a branch runs N 4000 vrs a mound & X Corner of this Survey at the N base of a naked hill pointing East & West from which a live oak 14 in diam mkd X bears S 25° E 48 vrs Iron Wood mkd X bears N 25° W 60 vrs a live oak 6 in diam Thence N with the E line of Survey No 27 at 1930 vrs a branch runs N 4558 vrs Brown Creek runs 2480 vrs a branch runs S 2240 vrs a Spring branch runs S 3670 vrs a Spring runs S 6250 vrs & end at a X Corner of this Survey from which a live oak mkd S 10 in diam bears N 85° E 62 vrs another mkd F 10 in diam bears N 70° E 10 vrs Thence E 5000 Vrs. a mound at the head of a branch and about 600 vrs S 45° E of a naked mountain from which a post oak mkd E 14 in diam bears S 25° E 120 vrs & a live oak mkd + 10 in diam bears N 10° E 15 vrs Thence S 1608 vrs intersects the N W corner of League No 26 and with the West line 5166 vrs Brown Creek runs 96 big ale 4250 vrs to the place of Beginning Containing 8 Labors & 96 and 17 of pasture Vara. Bailey 6 Rods

James R. Race
District Surveyor

Dawson 3 Chains

James R. Race district Surveyor for the district of Travis do Officially Swear under the Oath of my office that the Survey represented in the foregoing field notes was made by me on the 2nd day of June 1874 and the Marks bounds & Corners by Limits Natural and artificial are truely described and the Survey made according to Law

Given under my hand of the City of Austin this 7th June 1874

James R. Race
District Surveyor

I do certify that I have examined the foregoing field notes and find them correct and the Survey made according to Law

Given under my hand at Austin June the 7th 1874

James R. Race
District Surveyor

Variation 10° E. — State of Texas
Travis County

Survey No 130 of 3/4 Labors of Land made for Barrett Smith, assignee of William Walton, being the quantity he is entitled to by virtue of his Pre-emption Certificate No 3 1/32 Issued by the Commissioners of the Land Office on Sept 4th 1845, and by virtue of Certificate issued to William Walton by the Board of Land Commissioners of San Augustine County, on the 5th of March 1838, for one third league of land No 82, This Survey is situated on the waters of Onion Creek 18 miles West of the City of Austin in the District of Travis

Beginning at a mound and one fourth League of League of land for Richard Vaughan, from which a live Oak brs N 6° E 68 vrs, & a Black Jack mkd N 12 in diam brs N 25° E 100 vrs. Thence N. 90° W. 900 vrs. at 900 vrs a spring runs S. 16° 30' W a mound on the West point of a hill from which a live oak blaze & 10 in diam brs S 30° E 61 vrs. an other mkd with a blaze & 10 in diam brs S 60° E 45 vrs — Thence N. 2470 vrs to a branch runs N. 32° W 25 vrs to a spring runs N. 5000 vrs a mound in the S line of League No 26. from which a live Oak mkd + 4 in diam brs S 86° E 6 vrs. Thence W with the S line of League No 26 at 1666 2/3 vrs a mound on the N W corner of Smith's League No 8. for same from which a live Oak blaze & 12 in diam brs S 81° W 4 vrs, & a Black Jack mkd + 12 in diam brs N 80° E 24 vrs. Thence S with the E line of No 8 & 8475 vrs to a branch runs & 2500 vrs to the N W corner of Vaughans Survey No 3 of one fourth League and with the North line of said fourth League No 7, 1900 vrs to a Black Jack runs N. 2500 vrs in all 6000 vrs to the place of Beginning containing 3 Labors arable and 372 Labors Rocky

James R. Pace
Surv'r, P. C. Travis

Henry Eggans
vs
Dawson } Chain

I James R. Pace district Surveyor for the district of Travis do solemnly swear under the oath of my office that the survey represented in the foregoing field notes was made by me on the 5th day of June 1845 and the marks, bounds, courses and limits natural and artificial are truly described and the survey made according to Law —

Given under my hand at City of Austin this 9th June 1845

James R. Pace
Dist. S. P. C. Travis

I do certify that I have examined the foregoing field notes and find them correct and the survey made according to Law — Given under my hand at Austin this the 9th day of June 1845

James R. Pace
Dist. S. P. C. Travis



Variation 10°30' E. east

Survey of 25 Labors of Land made for Samuel Craft being part of the quantity to which he is entitled by Virtue of headrights Certificate No 17 Issued by the Board of Commissioners for Hastrop County on the 17th day of January 1835 to Samuel Craft for one League and Labor of land. Situated in Cooks Creek Counting and above the old Nacogdoches and Rayser road 8 miles W of San Antonio Spring in the District of Travis

Beginning at a stone mound on the Old Nacogdoches Road and E. corner of Nancy Kilmore League N.W. thence with the meanders of the Road as follows. N 55° W 6. 1476 vrs a branch of Cooks Creek. N 55° 6 490 vrs Cooks Creek. 474 vrs. N 65° 6. 836 vrs. N 63° 6. 1000 vrs N 67° 6 1088 vrs. a mound in the fork of a branch and S. corner of this survey from which a muskit marked + 10 in diam bears N 25° W 10 vrs — Thence N 55° W with the Line of Hankins survey. 3288 vrs a branch of Cooks Creek — 5906 vrs a mound and N corner of this survey from which a live oak makes 0 20 in diam bears N 45° E 65 vrs — Thence S 53° E 470 vrs a branch of Cooks Creek 1000 vrs a branch of Cooks Creek 1986 vrs a mound and W. Corner of this survey — Thence S 55° E 2870 vrs the foot of the mountains 1424 vrs to the place of Beginning — containing 3 Labors & a fifth and 21 perches of land

Surveyed 8th June 1846

J. Elliott D. S. Travis

Chains
1 Frederick Stump
2 Henry Saunderland

I James H. Pace district Surveyor for the district of Travis do solemnly swear, under my official oath that the survey represented in the foregoing field notes was made by me on the 24th day of June 1847, and the Metes bounds courses and limits natural and artificial are truly described therein and the survey made according to Law.

Given under my hand at Austin this 24th day of June A.D. 1847

James H. Pace
District Surveyor Travis

I do certify that I have examined the foregoing field notes and find them correct and the survey made according to Law

June 24th 1847

James H. Pace
D. Surv. T. Travis

Liberty
No 3
1838

Variation 11 30' E

Survey for Ps League of land for Wm Carson assignee of the Heirs of San Marcos a branch of the Guadalupe River it being the quantity for which he is entitled by Virtue of a certificate No 534 issued by the Board of Land commissioners for the County of Harris being Transfer No R. G. Green Agent

Commencing at the N E corner of survey of Ps League No 2 for N W Cunningham a stake from which a live oak 6 in Diam & B. A. 50 E. 21 vrs. a Spanish oak 6 in Diam B. A. N W. 16 vrs. Thence N 45° W 2777 vrs to a stake from which a live oak 16 in Diam B. A. N E. 15 vrs. a live oak 20 in Diam & B. A. S E 20 vrs. Thence S 45° W 3100 vrs to a stake from which a live oak 10 in Diam B. A. N 37 E 25 vrs. a live oak 20 in Diam & B. A. S E 40 vrs. Thence S 45 E 2777 vrs to a stake from which a live oak 16 in Diam & B. A. N E 6 vrs. a live oak 12 in Diam B. A. S E 6 vrs. Thence N 45 E 3100 vrs to the place of Beginning Containing 3 Labors arable Land and 1/2 Labors of pasture Land.

William A. Scott

do solemnly declare on oath of my office that the above survey was made according to Law and the marks natural and artificial and that the limits boundaries are truely described in the above plat and field notes and that the survey was made since the opening of the land office

Bastrop Oct. 7. 1838

Wm A. Scott
Dep. Surveyor

Jamie Murchison
Cantron Chains

Sworn to that I have examined the within plat and field notes of the above survey and made according to Law

Bastrop Oct 15th 1838

Wm M. Lewis
C.S.C.B.C.

319



Variation 10° 30' East

State of Texas } Survey No 140 of 8/5 Labors of land made for John
Travis District } Belanger being the quantity to which he is entitled as by Certificate of Duplicate certificate No 400 issued by the Comr of the Gen'l Land office by Head right Cert No 11 Class 1 issued by the Board of Land Commissioners for Jefferson County in the 19th Leg. 1838 Situated on the waters of Spring Creek in the Dist of Travis, Beginning at a mound and N.E. corner of Survey No 30 made for John Burton Thence N 60° W 1901 vs with the N line of said Burtons survey, a mound from which an Elm mkd X in dcs bears S 18 W 3/4 vs. a Post Oak mkd # 12 in dcs bs 80° E 11 varas, Thence N 30° E with the E line of survey No 36 at 410 varas a branch runs E 800 vs a mound and N.E. Corner of No 36 from which a Live Oak mkd with a blaze 12 in dcs bs N 25° W 21 vs and an Black Jack blazed bears S 43° E 27 varas, Thence S by E 400 vs with the S line of survey No 43 made for M. Burnley a mound and S.E. corner of said survey from which a Post Oak 14 in dcs mkd + bears N 45° E 12 varas, Thence N 25° E 2412 vs with the E line of said survey No 43 a mound in the South line of Live survey No 35 of 1 Leg and Labor from which an Elm blazed 13 in dcs bs N 40° E 22 vs a Chinquapin Oak mkd + 15 in dcs bs N 20° E 14 vs, Thence S by E 2000 varas a mound in the S line of survey No 26 from which a Bd oak Stake 12 in dcs mkd W bs N 10° E 25 varas and a live Oak 12 in dcs mkd + bs N 72° W 18 vs, Thence S 20° W 1450 varas a Creek runs E. 1840 vs a mound and N.E. corner of survey 139 from which a Post Oak mkd + 15 in dcs bs S 70° W 43 varas Thence West with the N line of said survey No 139 made for Herman Benson at 820 varas a creek runs N.E. 1901 vs to the N.E. corner of said 137 a mound from which a Live Oak mkd + 11 in dcs bs N 70° E 48 vs and Elm blazed 12 in dcs bs S 45° E 20 vs Thence S 20° W 320 vs to the place of beginning containing 7¾ Labors Arable and 4 Labors pasture Land

Henry Clemons
Dawson Chimers

James R. Pace
Dist Sur D.D.

I James R Pace do Solemnly declare under my Oath of Office that the representation in the field notes of survey No 140 was made by me on the 27th day of June 1847 and the marks bound corners and lines natural and artificial are truly described and the survey made according to Law

Given under my hand at Austin
June 15th 1847

James R. Pace
Dist Sur D.D.

I do certify that I have examined the foregoing field notes and find them correct and the survey made according to Law

Austin June 24th 1847

James R. Pace
Dist Sur D.D.

Variation 10° 30' E

State of Texas
Travis County

Survey No 18. of 93 Labors of land made for Wm H Vantham assigning the quantity to which he is entitled by Virtue of Land certificate No 532 issued by the Board of Land Commissioners for Bexar County and bearing date 17th day of May 1838. situated in the County of Guadalupe and District of Travis on the waters of Blanco or rather a branch of the San Antonio fronting on the Sacoogee Indian and Bastrop Road about 6 miles W.N.W. of San Marcos Spring

Beginning at a stone mound in the forks of Gyp a branch of Cooks creek on the San Antonio Road and East corner of Samuel Craft's survey No 1 from which a mulberry 10 inches diameter bears N 10° W 110 vrs dist. Thence with the meanders of the Road N 73° E 1050 vrs S. N 74° E 625 vrs to a stone mound on the Road thence N 45° W 855 vrs to a stone mound and N. corner of this survey from which a live oak 14 inches diameter bears N 37° E 2 vrs dist and a mountain Cedar 4 inches diameter bears N 18° E 2 vrs dist Thence S 45° W 1380 vrs intersecting the N.E. boundary line of Craft's survey No 1 at a stone mound. from which a live oak 8 inches diameter bears N 16° E 4 vrs dist. another live oak 14 inches diameter bears S 60° E 25 vrs dist. Thence S 45° E with Craft's line at 2166 vrs crossed a branch of Cooks Creek continued in all 3386 vrs to the place of Beginning containing two Labors of Superior and 93 and 100 hundredths Surveyed the 18th day of July 1839.

James K Pace Sur. Gd. Co.

Vt. Wyandett
Ed Chandler Chainmen

I James K Pace district surveyor for the district of Travis do solemnly declare under the oath of my office that the foregoing survey was made by me and the marks lines corners and limits natural and artificial are truly described in the foregoing field notes and the survey made according to Law.

Given under my hand in the City of Austin March 4th 1847

James K Pace
Dist. Surv. T.C.

I do certify that I have examined the foregoing field notes and find them correct and the survey to have been made according to Law.

Given under my hand at Austin March 4th 1847

James K Pace
Dist. Surv. T.C.

524.

Variation 10° E

State of Texas. Travis County

Survey No 116 of 13 Labors 93,7776 Square Vrs of Land made for Isaac St Pace being the balance of Certificate No 644 issued to Isaac St Pace for 75 1/4 Labors by the Board of Land Commissioners for the County of Travis, situated on the Waters of the Rio Blanco in the District of Travis

Beginning at the N.W. Corner of survey No 114. made for John A Taylor. when set a post. for the N.W. Corner of this survey. Thence East along the North boundary line of Taylors Survey 2168 Vrs to a bradock. Comes South 2368 Vrs to the N.E. Corner of Taylors Survey. Continues E along the N. boundary of survey No 110. 1335 Vrs. to the N.E. Corner of survey No 110. Continues E. along the N. boundary of survey No 109 1358 Vrs. in all 5892 Vrs. Made a Stone Mound for the S.E. Corner of this survey.

Thence N 2776 Vrs. Set a post in the Prairie for the N.E. Corner of this survey. Thence W. 1353 Vrs. to the S.E. Corner of survey No 117 of one Labor. Thence N. along the E. boundary of survey No 117 1000 Vrs to the N.E. Corner of Survey No 123 made for John S. Sham Continues N along the E. boundary of Shams Survey. 1300 Vrs to the N.E. Corner of survey No 122 made for Harrison Young. 1300 Vrs. Intersects the E. boundary of survey No 127 made for Hamilton McKenzie 1376 Vrs. to the N.E. Corner of Survey No 128 made for Samuel C. Pettman. Continues S along the E. boundary of Pettmans Survey. 2600 Vrs. in all 2776. Vrs. to the place of Beginning. Containing 13 Labors Imperial Land & 93,7776 Square Vrs of Eastern Texas.

Isaac St Pace 25th May 1847. Bartlett Sims D.S.T.C.

James Hart Chainmen

I Bartlett Sims deputy surveyor district of Travis do solemnly declare under the oath of my office that the within survey was made according to law & the boundaries and limits with their marks, natural and artificial, on truly described in the within survey & the survey made on the 24th day of May 1847.

Bartlett Sims D.S.T.C.

Sworn & subscribed before me this 3d day of Sept 1847.

I do certify that I have examined the foregoing field notes and find them correct and the survey made according to law.

Given under my hand at Austin Sept. 3d 1847.

James B. Pace
Surveyor of Travis

Scale 4000 vs per inch
Variation 10° East

State of Texas } Survey No 108 of 8⅓ Labors made for James M. Smith it being
County of Travis } the quantity to which he is entitled by virtue of Certificate
No 50 issued by the board of Land Commissioners for Lubrin County situated
in Travis District on the waters of the Rio Blanco Beginning at the N.W.
Corner of Survey No 107 made for Nathan Noble where set a post for the N.E.
corner of this Survey from which a Red Oak 4 in dia bears N 20° E 5 varas
another 7 in dia bears S 15° E 4 vs Thence S along the W boundary line of
Nobles Survey 2000 vs to the S.W. corner of Nobles Survey Continued South along
the W boundary line of Survey No 106 2000 vs to the S.W. corner of Survey No
106 in all 4000 vs where set a post for the S.E. corner of this Survey and raised
a mound of Stone Thence W 1000 vs a Creek course S. 2083 varas to the S.E.
corner of Survey No 109 of 9.333.333 07/24 made for Charles McKinn where raised
a Stone mound for the S.W. corner of this Survey. Thence N along the E
boundary line of McKinns Survey to the N.E. Corner of McKinns Survey
intersected Survey No 32 made for James Searcy where set a post for the N
W corner of this survey from which a R O Oak 8 in dia bears S 12°
E 8 vs another 9 in dia bears N 80° E 15 varas Thence E along the
S boundary of Searcys Survey 2083 varas to the place of beginning
Containing 8 Labors temporal and the balance pasture

W C Ward } Bartlett Sims
James Hart } Chainmen Dept Sur T.C.

I Bartlett Sims Dept Sur for the Dist of Travis do Solemnly swear
that the Survey designated by the foregoing plat and field notes was
made by me on the 23d day of May 1847 and that the lines boundaries
and corners together with the marks Natural and artificial are truly
described Bartlett Sims
Dept Sur T.C.

I do certify that I have examined the foregoing field notes and
find them correct and the survey made according to Law
Given under my hand at Austin this three August 1847
James R. Pace
Dist Sur T.C.

Scale of 100 vrs to inch
Variation 10° East

State of Texas } Survey No 109 of Nine million three
County of Travis } hundred and thirty three thousand nine
three hundred and thirty three Square varas of land made for Charles M. Winn
being the quantity of land to which he is entitled by virtue of Duplicate
Certificate No 377/878 issued by Thos Mc Mercer Commissioner of the General Land
office dated at the City of Austin 21st May 1847 bounded, on the West of Travis
Beginning at the N.W. corner of survey No 108 made for J.M. Smith to which
set a post for the N.E. of this survey from which a Red Oak 8 in dia bears
N 12° E 8 vrs a Red Oak 9 in dia bears N 60° E 15 varas. Thence South along the W
boundary line of survey No 108 made for said Smith 4000 vrs to the S.W. Corner
of Smiths survey where set a post for the S.E. corner of this survey and made a
Stone mound. Thence West 310 vrs a branch cross S 2333 vrs to the S.E. corner of
survey No 110 set a post for the S.W. corner of this survey a live Oak 9 in dia bears
North 12° West 15 varas another 9 in dia bears S 78° E 8 vrs. Thence N along the E boun-
dary of survey No 110 4000 vrs intersected the S boundary of survey No 116 set a
post for the N.W. corner of this survey from which a Red Oak 9 in dia bears S.
78° E 8 vrs another 12 in dia bears N 18° W 15 vrs. Thence East 1800 vrs along the S boundary
of Nouth to the S.W. Corner of survey No 32 made for James Sweeney continued E
along Sweeneys S boundary line 733 vrs to the N.W. corner of survey No 108 and place
of beginning Containing Containing three million nine three hundred Acres land the
the balance Pasture

Bartlett Sims D.S.D.T.

Wm C Winn }
James Hart } chainmen

I Bartlett Sims Deputy Surveyor for the District of Travis do Solemnly
Swear that the survey designated by the foregoing plat and field notes was made
by me on the 23rd day of May 1847 and that the the lines boundaries and
corners together with the marks Natural and Artificial as are truly described

Bartlett Sims
Dept Sur D.D.

I do certify that I have examined the foregoing field notes and found them correct
and the survey made according to Law Given under my hand as Austin
this 3rd day of September 1847

James R. Bruce
Dist Sur T.D.

Scale 4000 vs to inch
Variation 10° East.

State of Texas } Survey No 106 of two acres of land or 3613 041
Travis County } square varas of land made for Amos Singleton being a part of the quantity to which he is entitled by virtue of Certificate No 5376 issued to him for ⅓ league of land by the Board of Land Commissioners for the County of Harris situated on the waters of the Rio Blanco in the Co of Travis Beginning at the N.W. Corner of Survey No 105 made for R. A. Pace Set a post for the N.E. cor of this survey from which a Post Oak 9 in dia bears S 45° E 12 vs another 9 in dia bears N 25° E 16 vs. Thence West 1780 vs to a Creek runs South 1806 vs set a post for the N.W. Corner of this survey from which a Red Oak 6 in dia bears East five varas & Sycamore 9 in dia bears N 10° W 20 vs Thence S along the boundary of Survey 108 2000 vs set a post for the S.W. corner of this survey who marked a stone mounded thence E 660 vs a Creek Course S 1806 vs to the S.W. corner of Survey No 105 made for R. A. Pace set a post for the S.E. corner of this survey from which a live Oak 10 in dia bears S 12° W 16 varas another 9 in dia bears N 10° E 6 vs Thence N along the West boundary line of Survey No 105 2000 vs to the place of beginning 22° May 1847

Bartlett Sims
Dept Sur T.D.

W.C. Ward }
J.M. Hart } Chainmen

I Bartlett Sims Deputy Surveyor for the District of Travis do solemnly swear that the survey designated by the foregoing plat and field notes was made by me on the 22° May 1847 and that the lines boundaries and corners together with the marks natural and artificial are truly described

Bartlett Sims
Dept Sur T.D.

I do certify that I have examined the foregoing field notes and find them correct and the survey made according to law Given under my hand at Austin this thirteenth day of August 1847

James R. Pace,
Dist Sur T.D.

525



Variation 10° E.

State of Texas }
Travis County } Survey No. 115 for
26 Labors of Land made for Brunsville Mills dec. being
in quantity as much as is entitled by virtue of Land Certificate No. 125
Issued by the Board of Land Commissioners for Fabine County
on the 1st day of July 1838 to said Mills by his admr. Wm Clarke.
For 26 Labors said survey is situated on the waters of Rio Blanco
in the District of Travis.

Beginning at a Stake and S E corner of
Survey No 114 made for Conrad Overland from which a live oak 12 in
diam brs. N 70 E 180 vrs & Black Jack 8 in diam brs. N 30 E 1240 vrs
thence E a 650 vrs with the S line of Survey No 31 of one league and one
Labor, a stake and mound in the W line of Survey No 68 of Fabine Land Co
thence
N 25 W 1600 vrs. with the W line of Survey No 68 to the N E corner of the same
thence N 25 E 650 vrs with the N W line of Survey No 68 thence
N 65 W 1600 vrs. a stake and mound for the S E corner of this survey
thence S. 65 W 800 vrs. a stake and mound for the S E corner of Survey No 40
Maple for pts Survey a stake from which a live oak 8 in diam
brs. S 45 E 15 vrs and other 16 in diam brs. N 54 W 25 vrs. Thence S with
the E line of Survey No 39 1280 vrs a creek mound E 2142 to
Corner and with the E line of Conrad Overlands Survey 2000 vrs a
Spring mound S E 2147 vrs to the place of Beginning
26 Labors arable balance pasture land.

Wm G Clark } Chainers
James Hart }

I Bartlett Lewis Deputy Surveyor for
the District of Travis do solemnly declare
under the oaths of my office that the survey represented in the
foregoing field notes was made by me on the 26th day of May
1847 and the marks bounds corners and limits natural and
artificial are truely described therein and the same made
according to Law

Given under my hand at the City
of Austin 25th July 1847

B Bartlett Lewis
Dpty Surv'r

I do certify that I have examined the foregoing
field notes and find them correct and the survey made
according to Law

Given under my hand at Austin
this 3d Sept. 1847

James K Dee
Surv'r

Vacation 10th C

The State of Texas
Travis County

Survey No 116 of 4 Labors 177 P.O. 64 acres and 100 of land made for Thomas Cramshaw being parts of the quantity to which he is entitled by Virtue of Land Certificate No. 20 issued by the Board of Land Commissioners for Sabine County, on the 5th day of July, 1838 to complete Cramshaws adm. of the said Thomas Cramshaw for and this Vacancy. Said survey is situated on the waters of Rio Blanco in the District of Travis

Beginning at a stake and MC corner of Survey No 109 for Charles McKinn from which a red oak 9 inches bears S 18 E 18 vrs an other 12 in diam bears S 78 E 6 vrs thence S 600 vrs with the W boundary line of McKinns survey a stake mound thence W 324 vrs a stake in the E line of survey No 61 thence N 410 vrs with the E line of No 61 a stake and NE corner of No 61 thence W 1170 vrs passing at 160 vrs the SE corner of No 62 thence N 1681 vrs with the E line of No 62 a stake and NE corner of said 62 thence W 141 vrs passing at 80 vrs the SE corner of survey No 115 a stake from which a live oak 9 inches diam bears S 25 E 10 vrs an other 12 in diam bears N 10 E 15 vrs thence N 2268 vrs with the E line of survey No 115 a stake and corner of No 116 from which a live oak 5 inches diam bears N 85 E 8 vrs an other 6 in diam bears N 15 E 20 vrs thence E 1393 vrs with the South line of No 116 to the place of Beginning containing 2 Labors & 316 acres and incident pasture Land

Wm C Hare } Chainmen
James Hart }

I Bartlett Sims Deputy Surveyor for the District of Travis do solemnly declare on my Official oath that the survey represented in the foregoing field notes was made by me on or before 23d day of May 1847 has the marks boundaries corners and limits Natural and artificial as truly described therein and the same made according to Law

Given under my hand at Austin
23d August 1847

Bartlett Sims
Deputy Surveyor

I do certify that I have examined the foregoing field notes and find them correct and the survey made according to Law

Given under my hand at
Austin Sept 3d day 1847

James B Shaw
Asst Clk



Variation 10°30' E. ast

State of Texas
Travis County

Survey No 52. of 26 ½ labors of land made for Wm. N. Harris assignee of A. G. Belanille being the quantity to which he is entitled by virtue of duplicate certificate No 54 issued by the commissioner of the General Land office on the 17th day of January 1838 to Wm. N. Harris assignee of the league and one labor situated on Hillsburgers Creek 20 miles East of the city of Austin in the District of Travis.

Beginning at a stake and M. oak mr. bears Gordon & Jennings League from which a muskit mkd + 12 in diam bears N 85° W 18 vrs. Thence N 60° W with the North line of Jennings survey 220 vrs. Hillsburgers Creek 220 vrs. a stake Finger which an Elm mkd B 10 in diam bears N 45° E 2 vrs an other mkd B in diam bears N 67° E 3 vrs. Thence N 30° W with the East line of McKeans survey No 47 at 136 vrs. Hillsburgers creek 1500 vrs a stone mound from which a muskit mkd W 10 in diam bears N 65° W 166 vrs. Thence N 60° W 1650 vrs. with McKeans line a stone mound in a hollow from which a Hackberry mkd H 12 in diam bears S 82° W 87 vrs. Thence N 30° E 3663 vrs a stake in the South line of the N W corner of this survey. Thence S 60° E 5007 vrs. a stake and mound in the West line of survey No 53 Thence N 30° W 3663 vrs. Hillsburgers creek 1863 vrs to the place of Beginning containing 7 labors arable and 19 of pasture land

James S. Hall
Dist Surv

Samuel Jennings
Field Chainers

I James S. Hall District Surveyor for the District of Travis do solemnly declare under my oath of office that the foregoing survey No 52 was made by me on the 25th day of August 1837 and the marks bounds corners and lines natural and artificial are truly described herein and the survey made according to Law.

Given under my hand in the city of Austin this 7th Sept 1837

James S. Hall
District Surveyor

I do certify that I have examined the foregoing field notes and find them correct and the survey made according to Law.

Given under my hand in the city of Austin Sept 17th 1837

James S. Hall
Dist Surv

Travis No 16.

State of Texas
Travis County

Survey No 97 of 4 Labors 71 80 100 Acres was made for John Capaday being part of the quantity of land to which he is entitled by virtue of duplicate certificate No 3772 issued by the Commissioner of the General Land Office as on the 31st day of July 1841 to said Capaday for one Lea & 4 Labors of Land, said survey is situated on the Rio Blanco 20 Miles North West of San Marcos Spring in the District of Travis

Beginning at a stake & mound for the N 16 corner of survey No 76 made for Wm G Cook Thence W with the North line of survey 93 for Wilson 1084 Vrs. Intersects the S E corner of survey No 74 & with the West line of said survey S 16 Vrs to the N 16 corner of survey No 97 a stake and mound on the side of a hill from which a Spanish oak brs. S 26 E 32 vrs. Thence W with the South line of survey No 97 at 1570 Vrs the South West corner of said survey 1905 vrs to the N 16 corner of survey No 80. a stake from which a live oak 10 In diam brs N 23 E 27 vrs & a live oak 12 In diam brs N 43 W 7 vrs. Thence South 200 vrs Intersects the N E corner of survey No 76. a stake & mound Thence E 1705 vrs with the North line of said survey No 76. to the place of Beginning

N. M. Bain

Sworn & Subscribed to before me } I James R Pace as Dist Surv for the Dist
of Travis declare under my official oath that the survey represented in the foregoing field notes was made by me and the marks bounds corners and limits Natural and artificial are truely described therein and the survey made according to Law

Given under my hand in the City of Austin
this the 6th day of Nov. 1847

James R Pace
Dist Surv Trav Dist

I do certify that I have examined the foregoing field notes and find them correct and the survey made according to Law

Given under my hand in the city of
Austin Nov 6th 1847

James R Pace
Dist Surv Trav Dist

Variation 16°

State of Texas }
Travis County }

Field notes of a survey of 172 acres of land made for William Leigh Fields in being a part of the quantity to which he is entitled by virtue of certificate No 46 for 1st Class Headright to him by the Board of Land Commissioners for Travis County on the 17th day of January 1838 Said survey is situated on the Guadalupe River about 9 miles from San Antonio as follows.

Beginning on the N.E. corner of the made for William Leigh Fields in Travis County a Stake in the county line for the N.W. corner of this survey Thence S 10° W. with the county and West boundary line of Jefferson Mathews survey 1170 vrs to the Guadalupe River at a post, on a high bluff for the S.W. corner from which a live oak 20 In in diam bears N 31° E. 5 vrs. A live Elm 16 In in diam bears E. 27° N. 7 vrs. Thence up the River with its meanders as follows. N 67° 12° E. 580 vrs. to a Stake from which a Black Walnut 18 In in diam bears S. 60 E. 16 vrs and a Sycamore 24 In in diam bears N. 57° W. 7 vrs. Thence N 81° 36° E. 610 vrs Thence N 18° 26° E 632 vrs. Thence N 45° 283 vrs. Thence N. 66° 31° W. 700 vrs. to a Stake from which a white oak 12 In in diam bears a bur oak 10 vrs. & a cedar mark bears N 50° E. 10 vrs. N 45° W. 200 vrs. to the county line and place of Beginning. William Reid & Enoch Boyd Chain carriers

I Charles William Pfeiffer deputy Surveyor of Travis district do solemnly swear that the foregoing survey was made by me on the 9th day of July 1847 and that the Boundaries Corners and marks both natural & Artificial are truly described Therein & the Survey made according to Law

Charles W Pfeiffer D.S.

I do hereby certify that I have examined the foregoing field notes and find them Correct and the Survey made according to Law

Given under my hand in the City of Austin Sept 16. 1847

James K Lane
Dis Surv T.C.

Travis Co. East, State of Texas
Travis County

Survey No 2 of one Labor of land made for John Gates being the quantity to which he is entitled as by virtue of Certificate No 403/502 issued by the Commissioners of the Bed Land office December the 20th 1847 to said Gates by virtue of unlocated balance of Bounty Cert 515/1214. This Survey is situated 5 miles N of New Braunsfels on the waters of the Guadalupe in the District of Travis

Beginning at a stone mound in the N.E. line of Alx Horton's League and West corner of a survey originally made for C.H. Rowan from which its a Live Oak brs N 60° E 2 vrs dist. Mkd X brs N 75° W 9 vrs another Mkd X brs N 35° W 17 vrs Thence N 45° W 2000 vrs with Hortons line a stone mound in said line from which a Live Oak Mkd VI brs N 73° W 8 vrs another 24 in dist brs S 20° E 15 vrs. Thence N 45° E 500 vrs to a stone mound in the bank of a creek for the W corner of Survey No 4 from which an Elm 8 in dia brs Mkd X brs S 12° E 25 vrs another Mkd X 20 in dia brs N 10° E 8 vrs Thence S 45° E 2000 vrs with the South West line of survey No 4 at 1545 vrs a Cedar 20 inches round from which a Locust 12 in dia brs Mkd X brs S 6° E 2 vrs. another 10 in dia Mkd X brs S 35° E 3 vrs. Thence S 45° W 5000 vrs to the N.E. line of Survey No 1 to which the beginning is to be the balance pasture land

Charles Broadway — James R Pace
Adolphus Durand — Chainmen — Dist Surv Travis Dist

I James R Pace Dist Surv Travis Dist do Solemn by do swear that my official Oath that the Survey designated in the foregoing field notes was made by me on the 4th day of Jan'y 1848 and the marks bounds corners and limits are truly described therein and the survey made according to Law. Given under my hand at Austin this 13th day of Jan'y 1848

James R Pace
Dist Surv T.C.

I do certify that I have examined the foregoing field notes and find them correct and the survey made according to law. Given under my hand at Austin January 13th 1848

James R Pace
Dist Surv Travis Dist

(830)

Variation 11° 30' E

Survey of Desert Travis County

Survey No 15 of One Labor made for J. De Cordova assignee of Benjamin R. Skinner being the quantity to which he is entitled by virtue of Certificate No 437/776 issued by the Court of the Gen Land Office on the 24th day of June to Benjamin R. Skinner for the unlocated balance of Head right Cert issued by said Court for One League & Labor. This Survey is situated on the North bends of the Guadalupe river about 10 Miles N of New Braunsfels in the Dist of Travis. Beginning at a stake in the bends of the Guadalupe river and the NW corner of Sur No 16 of 320 acres made for Chas. Kelly from which a Cypress Mkd X 24 ins diam bears 1 3/4 Vrs. another Mkd X 18 ins diam bears S 5° W 30 Vrs. Thence up the river with its meanders as follows first N 45° W 370 Vrs. N 15° E 140 Vrs. N 26° E 580 Vrs. N 50° E 570 Vrs. N 65° E 190 Vrs. N 76° E 175 Vrs. N 61° E 160 Vrs. N 47° E 240 Vrs. N 35° E 700 Vrs. N 22° W 203 Vrs a Stake in the bends of the river from which a Black Walnut 20 ins diam Mkd X bears E 11° E 30 Vrs. another Mkd W 24 ins diam bears S 57° W 19 Vrs. Thence N 45° E 233 Vrs a stake & mound Corner from which a Black Cherry 12 ins diam Mkd X bears S 29° W 7 Vrs a Black Walnut Mkd X bears S 76° W 8 Vrs. Thence S 45° E 800 Vrs intersected the W bdd line of Survey No 14 on the South line of a hill a Stone mound for corner from which a Live Oak Mkd X 12 ins diam bears S 76° E 5 Vrs. Thence S 45° W 2337 Vrs with the W bdd line of survey No 14 to the place of beginning Containing 640 Acres and 160 acres pasture Land

James R. Pace Dist Surv Travis Dist

I Burdow
Chas Brownlee

Chainers

I James R. Pace Surveyor of Travis District do solemnly declare and swear that my official Oath that the Survey represented in the foregoing field Notes was made by me on the 9th day of Jan 1848 and the marks bounds corners and lines are truly described and the Survey made according to Law. Given under my hand and Seal at Austin this 14th day of January 1848.

James R Pace Dist. Surv. T.C.

I do certify that I have examined the foregoing field Notes and find them correct and the Survey made according to Law. Given under my hand at Austin Jan 14th 1848

James R. Pace Dist Surv
Travis Dist

State of Texas
Travis District

Field Notes of a survey of three Millions two hundred and eleven thousand nine hundred and seventy eight Square varas of Land made for Robert Kuykendall by virtue of Cert issued to him by the General Land office July 2nd 1847 it being the unlocated balance of three eight cert No 624 issued by the board of Land Commissioners for Travis County for one third of a League April 6th A.D 1838 Co. This survey is No and situated on the Guadalupe river about Miles from the City of Austin. Beginning at a Stake in the No margin of Wilson & Lightfoot of 197 acres of Land from which a Black Walnut 18 in dia marked X bears N 89° W vrs dec. and a Sycamore 24 in dia marked X bears N 89° W vrs dec. Thence West 200 varas to the other S dec of the river a Sycamore 12 in dia for the North West corner of this survey from which a bayprest 4 feet in circumfer marked X bears N 85° E 10 vrs Thence South 73° East 2730 vrs to a Stake and Mound for the N.E. corner of this survey. Thence South 17° West 1080 varas to a Stake & mound for the S.E. corner. Thence N 73° W 3084 vrs crossed the County line between Bexar and Travis County 3142 Varas to a Stake for its South West corner from which a Pecan 2 feet in circumfer mk'd K bears South 16° West two & a Cypress Stump 6 feet in dia mk'd A bears South 76° West 10 vrs Thence up the river with its meanderings to the place of beginning

Wm Reid } Chains } I Charles Millard Pressler Deputy
Jacob Meyer } Carriers } Surveyor of Travis District do Solemnly swear that the foregoing Survey was made by me on the 10th of July 1847 and that the boundaries corners and Marks Natural and Artificial are truly described thereon the survey was made according to Law.

Charles M. Pressler D.S.

I do certify that I have examined the foregoing field notes and find them correct and the survey made according to Law. Given under my hand at Austin June 17th 1848

James B. Reed
Dist Surveyor Travis Dist

Vacations 10 30' E

State of Texas } Survey No 4 of One Leiter of
Travis County } Land made for Saml. Bowers
being the quantity to which he is entitled by virtue of Cert No
724 for 443 Acres by the Commissioners of the Land office the 20th Dec. 1841
by virtue of unlocated balance of 2d Class Cert No. 204 issued by the
board of Land Commissioners for Harris burg County. This survey
is situated 5 Miles North of New Braunfels in the Dist of Travis

Beginning at a stone mound in the N.W. line of G. H. Rowens
survey and East corner of one Leiter for John Gates from which a
Cedar 12 in diam mkd X bears N 6° E 2 vrs another 10 in diam mkd X
bears N. 35° E 3 vrs. Thence N 45° W 2000 varas with the North East line
of survey No. 3 a stone mound in the forks of a branch from which
an Elm 8 in diam mkd X bears N 11° E 8 vrs another 20 in diam mkd X bears
S 12° E 25 vrs Thence N 45° E 500 vrs intersected the West corner of
survey No 5 a stone mound from which a Live Oak mkd X 10 in
diam bears N 47° W 25 vrs. a Black Jack mkd H 20 in diam bears N 39°
W 40 vrs. Thence S 45° E 2000 vrs with the N.W. line of No 5 a Stake
from which an Elm mkd H 15 in diam bears N 53° W 65 vrs another
marked H 12 in diam bears N 33° W 4 vrs each. Thence S 45° W 500 vrs with
the North West line of G.H. Rowens survey to the place of beginning,
Containing one third Arable balance pasture land

Charles Broadaway } chainmen. James R. Pace
Adolphus Durand } Dist Sur D.D.

I James R. Pace Surveyor for Travis District do solemnly
swear on my official Oath that the survey represented in
the foregoing field Notes was made by me on the 5th day of January
1848 and the metes bounds corners and limits are truly described
therein and the survey made according to Law

Given under my hand at the City of Austin 11th
day of Jan 1848

James R. Pace D.S.T.D.

I do certify that I have examined the foregoing field notes and find
them Correct and the survey made according to Law

Given under my hand in Austin Jan 11th 1848

James R. Pace
Dist Sur Travis D.C.T.



Variation 10° 30' E

Survey No 60 of one Labor of Land for Edmund Burleson situate in the County of Bastrop on the East side of the Colorado river on the middle prong of Walnut Creek about six miles North of the Colorado river it being the quantity of land to which he is entitled by virtue of a Certificate No 54 issued by the Board of Land Commissioners for the County of Bastrop for one Labor of Land

Beginning on a Pecan tree about 18 inches in diameter standing near the East bank of the middle prong of Walnut Creek thence N 60° W 1000 vrs to a Stake & mound corner in the Prairie thence S 30° W 1000 vrs to a corner on a Stake and mound thence S 60° E 1000 vrs to a Stake and mound corner in the Prairie thence N. 30° E 1000 vrs to the corner of beginning containing one Labor of Timpered Land April 5 1838

I. C. Hamilton
Wm Simmons } Chainers

Thos H Mangs
D S C B

I do Solemnly Swear by virtue of the Oath of my office that the foregoing Survey was made since the opening of the Land office and according to Law

April 5 1838.

Thos H Mangs D S C B

I do certify that I have examined the foregoing Plat and field notes and find them correct and the survey made according to Law. Given under my hand in the Town of Bastrop Dec 10th 1840

Wm J Wallace C C B

I James R Pierce District Surveyor for Travis District do certify that I have connected the within Survey No 82 Beginning at a corner of a Survey of one League and Labor in the name of Applegate and running S 60° E 1000 vrs with said Applegates Survey and thence S 30° W 580 vrs to the West bank of Walnut Creek for which see Mark of Pierce's District. Given under my hand in the City of Austin January 17th A D 1848

James R Pierce
Dist Sur T D

No 5 1546
1320
No 5 1547
1 1/2 [illegible]
1546
Van Zandt

Variation 16° 30' East

Survey No 7 of 4/4 League of
Land made for Michael de Bruce Administrator of Lefebure
Boyce dec. being part of the lands to which he is entitled by virtue of
Certificate No 66 Issued by the Board of Land Commissioners for Refugio
County for one third league of Land situated in the San Marcos a
branch of the Guadalupe River

Beginning at the mouth of the San
Marcos on Spring on the W bank corner of Survey No 6 of one Labor of a Station for
the S.E. corner of No 7 from which a live oak 18 in Diam bears S 21 E
10 vrs. & a Live oak 16 in Diam bears S 21 W 5 vrs. Thence South 55 W with the West bank
boundary lines of Surveys Nos 16, No 8, & No 9 — 2500 vrs. to the S.E. corner of
Survey No 2 of one fourth League of Land made for G. Wash. a Station Indian
Mound from which an Elm 8 in Diam bears N 25 E 7 vrs. & Live oak
10 in Diam bears N 15 E 17 vrs. Thence N 35 E with the East boundary line
of Survey No 2 — 2500 vrs. Intersecting the South boundary line of Survey
No 84 of Labors of Land made for Wm. Williams a State Sept Engineer for
the S.E. corner of Survey No 7 from which a live oak 12 in Diam bears N 60 E 22
vrs. Thence N 35 E with the South boundary line of Williams Survey 2500
vrs. to Intersecting the line of a Survey made for Hernando a Slave Negro
from which an Elm bears S 35 E 17 vrs. an other bears S 3 W 20 vrs. Thence
N 35 W 2500 vrs. with the said Hernandi line to the place of Beginning
Containing two Labors of Timber and four hundred and fourth Labors of
pasture Land. Surveyed the 3rd day of January A.D. 1846

William Kinnard Chain
John Kinney
James K. Pace Dep. Sur.

I do solemnly declare under the oath of my
office that the foregoing Survey was made since the 1st day of
August 1837 and to all the Marks, Boundaries and Corners
are truly described in the foregoing Field Notes and the Survey
made according to Law this 6th day of January A.D. 1846

James K. Pace
Dep. Sur. Refugio County

I William S. Wallace County Surveyor for the County of Refugio
do certify that I have examined the foregoing field notes
Notes and plat thereon Connected and the Survey made according
to Law Given under my hand in the city of Austin March
A.D. 1846

Wm S. Wallace
C.R.C. County

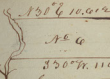

Variation 10° 30' E.

Survey for John O Payne of 26 labors of land being the quantity of land to which he is entitled by virtue of a certificate No 6 issued by the Board of land commissioners for the County of Shelby. Situate on the East bank of the Colorado River and —

Beginning on the East bank of the River and NW. corner of Survey No 5. Thence with the meanders of the River N 30° E 40 vrs. N 8° W 60 vrs. N 34° W 100 vrs. N 8° W 120. vrs 64 to a stake from which a Hackberry mkd. brs. S 63° W 10 vrs. & an Elm brs N 85° E 10 vrs dist — Thence N 30° E 80 vrs. to a Stone Mound — Thence S 60° E 250 vrs. to a stake and mound of stone — Thence S 30° W 1102 8 vrs. to the place of Beginning containing eight labors of arable land and eighteen Labors of pasture land —

This the 27th April 1839.

O H Gibson
Willard Defendif } Chainers

I John Harvey deputy Surveyor for the County of Bastrop do solemnly swear that the above Survey was made since the opening of the Land Office and agreeably to Law.

This 27th April 1839
John Harvey D.S.B.C.

I do certify that I have examined the foregoing plot and field notes and find them correct and the Survey made according to Law.

Given under my hand in the Town of Bastrop this 8th 1841
Wm Wallace C.S.B.C.



State of Texas }
Travis County } Variation 10 30' East

Survey No 55 of 5553.792 Square varas of land made for George Evans being the balance of land to which he is entitled by Virtue of Certificate No 6 issued by the Comm of the Gen'l Land office 12th of July 1847. for 26 league of land. Said Survey is situated on the North side of Pecan walles in the district of Travis Co. Beginning on the South East corner of Davis Bents league No 24 from which a live oak 15 in diam brs S 85 E 25 vrs. a black jack 10 in diam brs S 86 E 20 vrs. Thence East 1338 vrs to a corner 2206 vrs. to a stake from which a live oak 10 in diam brs S 31° W 30 vrs. Thence South 2078 vrs. to a stake and mound. Thence West 272 vrs. to a stake and mound. Thence South 272 vrs. to a stake and mound in the valley of a creek. Thence West 778 vrs to a corner to 27 vrs. to a stake from which an Elm 9 in diam brs S 15 E 23 vrs an other Elm diam brs S 82 E 20 vrs. Thence North 2550 vrs to the beginning — containing 26 labors arable and balance pasture land.

George Montague } John Miller } chainers — I James E Pagan district Surveyor for Travis do clear under my official oath that the foregoing survey was made according to law in May 1848 and the corners marks and limits natural and artificial are truly



Scale 1000 rods to the inch. Variation 9° 45' E

Sketch of Tract
in Travis District

Field Note of a Survey of 177 acres & 1103.055 poles of Land, made for Wilson T. Wolfforth, it being a part of the quantity to which he is entitled by Notice of Certificate No. 46 for the head right of a League granted to him by the board of Land Commissioners of Fort Bend County on the 17th day of January 1838.

Said Survey is Situated on the Guadalupe River about 35 miles South East of the City of San Antonio, as follows=

Beginning at a Stake and mound on the South Bank of the Guadalupe River, where the Distinction of Travis and Bexar Districts, running South 45° East crosses the same for the first time, from the North West corner of this Survey — Thence South 45° West with said line 1196 varas, to the Guadalupe, where set a Post on a high Bluff for the S.W. corner of this Survey, from which a Live Oak 30 in dia. Mkd. A. bears N. 31° E. 5 vrs. — and an Elm, 10 in dia. Mkd. B. bears S. 27° W. 9 vrs. — Thence up the River with its meanders as follows — N. 49° W. E. 530 vrs. to a stake, from which a Pecan 8 in dia. Mkd. X. bears North 6 vrs. — and a Sycamore, 20 in dia. Mkd. B. bears N. 59° W. 7 vrs. — Thence South 55° 30' West 618 vrs. — Thence N. W. 25° E. 132 vrs. — Thence N. 45° W. 283 vrs. — Thence N. 65° W. 200 vrs. to a stake, from which a White Oak, 12 in dia. Mkd. U. bears South 70 vrs. and a Cedar Mkd. I. bears N. 50° E. 11 vrs. — Thence N. 45° 15' W. 200 vrs. to the place of beginning —

William Neil & Jacob Vogel & Chain Carriers —

I Chas. McPhelin Deputy Surveyor of Travis Dist. do solemnly swear that the foregoing Survey, represented by above plot & field notes, was made by me on the 9th day of Feb. 1848 & that the lines, boundaries & corners, by the same with the marks & natural & artificial objects described therein —

Chas. McPhelin
Deputy Surveyor of Travis District

I do certify that I have examined the foregoing field note and find them correct and the Survey made according to Law.

Given under my hand at Austin March 8th 1848.

Stephen R. Price
Dist. Surveyor Travis Dist.

Brought forward from page 535.

Received & Given under my hand in Austin May 27th 1854

Stephen R. Price
Dist. Surveyor Tra. Dist.



State of Texas
Harris District

Field Notes of a Survey of 7333.333 Acres made for Benj.ⁿ C. Franklin, assignee of Jos. M. Hockley by virtue of Certificate No. 56 for One third of a League & Labor issued to him by the Board of Land Commissioners of Harrisburg County on the 1st day of February A.D. 1838.

Said Survey is No. 3. and situated on the Trinidad River in Harris District about 25 miles N.W. of the City of New Washington — as follows —

Beginning at the South West corner of Survey No. 1 made for Isaac Lee and made a Mulberry marked at a Cedar stump. Thence up the River as follows. North 86 West 320 rods. North 78 West 144 rods. North 72 West 300 rods. North 47 West 396 rods. North 40 West 336 rods. North 77 West 240 rods. N 15 W 216 rods. N 37 W 480 rods. N 78 E 624 rods. N 48 E 384 rods. N 60 W 240 rods. N 35 E 228 rods. N 48 E 132 rods. N 35 W 624 rods. N 88 W 382 rods to a Mulberry marked on a hill side from which a Cedar 10 in. dia. bears North 100 rods and a live Oak 10 in. dia. bears N 46 W 40 rods. Thence North 560 rods to a Mulberry marked on a Prairie, from which a dead stump, live Oak, 10 in. dia. bears S 37 E 12 rods. Thence South 5800 rods to the place of beginning. Found Cypress. Live Oak & Cedar.

I, James D. Hicks, Deputy Surveyor of Harris District, do do Certify upon, that the Survey represented by the foregoing field notes was made by me on the 21st day of January 1848 according to Law, and that the Limits, Boundaries and corners with the Marks natural and artificial are truly described therein.

Sworn & Subscribed
before me this
21st day of January
1848.

Jas. D. Hicks
Deputy Surveyor Harris Dist

Ed. Miller
I. D. Olge
Wm. Coleman
} Chain Carriers
Marker

I do hereby certify that I have examined the foregoing field notes and find them correct and the Survey made according to Law.

Given under my hand at Austin March 8th 1848.

James R. Pace
Dist. Sur. Ha. Dist

Variation 10° 30' East

State of Texas
Travis County } Survey No. 21 of 3110 371 Spanish varas of Land for William M. Allsbury being part of the quantity to which he is entitled by virtue of Duplicate Certificate No. 730 issued by the Commissioner of the General Land Office on the 11th of May 1838 to said William M. Allsbury for his Title of a League and One Labor, said Survey is situated on the head of Yegua Creek, about 8 miles North East of New Braunfels in the District of Travis

Beginning at a mound and South corner of Survey No. 28 of 1280 acres for the Heirs of John McClure from which an Elm 8 in dia. Mkd N. bears N 55 W 13 vrs & a Live Oak, 10 in dia. Mkd X. bears N 35 E 12 vrs - Thence N 45 W 1886 vrs with the South West line of Survey No. 28 for the heirs of John McClure dec'd 2552½ vrs - a mound on the North side of a drain; Thence South 45 West 150 vrs a mound on the West side of a ledge for a corner, Thence South 45 East 714½ vrs a mound from which a Black Jack N 10 dia. bears N 17 E 9 vrs - another, 8 in dia. Mkd C. bears N 46 W 4 vrs - Thence N 45 E 3734 vrs - with the North West line of Survey No. 30 a mound on the West point of a hill from which a Live Oak, 12 in dia. Mkd W. bears N 85 W 40 vrs - another 10 in dia. Mkd B. bears N 85 W 38 vrs - Thence N 45 E 1818 vrs a mound from which a Black Jack, 10 in dia. Mkd X. bears N 15 E 65 vrs - a Live Oak 20 in dia. Mkd X. bears S 85 W 84 vrs - Thence N 45 E 1127 vrs - with the North West line of Survey No. 26 to the place of beginning -

J. E. Harrison
Thomas Langan } Chain carriers -

I James R Pace District Surveyor for the District of Travis do solemnly declare under my official oath that the Survey represented in the foregoing field notes was made by me on the 28th of March 1848 and the Courses, bounds corners & limits natural and artificial are truly represented therein and the Survey made according to Law -

Given under my hand at Austin the 1st day of April 1848 -

James R Pace
Dist. Sur. Trs. Dist.

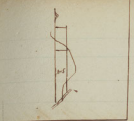

State of Texas }
Travis County } Field Notes of a Survey of 4476 1/2 Spanish Varas made for Wilson J. Eightsford, being the balance he is entitled to by virtue of Certificate No 46 1st Class issued to him by the Board of Land Commissioners of Fort Bend Co on the 17th day of January 1838.

Said Survey is No 6 and situated in Travis District on the Waters of the Guadalupe River about 25 Miles South West of New Braunfels - as follows =

Beginning on the South East corner of Survey No 5 of 320 acres a stone mound on a bluff of a Creek from which a Cedar 8 inches in diameter, blazed and 3 chops - bears South 18 Varas, Thence West 672 Varas to a stone mound from which a Live Oak, 4 inches in diameter bears North 45° East 12 Varas, and a Live Oak 6 inches in diameter bears South 40° East 15 Varas, Thence South through a Cedar brake 840 Varas crossed a creek, 1480 Varas to a stone Mound in the prairie from which a Live Oak, 5 inches in diameter bears South 30° East 130 Varas -

Thence East 672 Varas to a stone mound no bearing trees near -

Thence North 1360 Varas crossed a Creek, 1480 Varas to the place of beginning. Growth chiefly Cedar

I James P. Hector Dep. Surveyor Travis District do solemnly swear that the Survey, Appertenant by the foregoing plat & field notes was made by me according to law on the 11th day of January A.D. 1848. and that the lines, boundaries and corners, together with the nearby most natural and artificial objects thereon described thereon.

James P. Hector
Dep. Surveyor, Travis District

Sworn to before me
This 11th day of January A.D. 1848
Wm. T. Eskridge, Notary.

I do certify that I have examined the foregoing field notes and find them correct and the survey made according to law.

Given under my hand at Austin March 7th 1848.

James R. Pace
Dist. Surv. Trav. Dist

Variation 16° 30' East

State of Texas
Harris County. } Survey No 32 of 4,554 & 271 Spanish varas of land for Wm. H. Ashbury being part of the quantity to which he is entitled by virtue of Headright Certificate No 730 Issued by the Commissioner of the General Land Office Dec. 11th 1848 to the said William H. Ashbury for his three Leagues and One Labor, said Survey is situated about 10 miles North East of the Courthouse in the District of Harris

Beginning at a mound and [illegible] post oak & Dogwood corner of Survey No 31. Blackjack bears N 30 E 15 vrs another Blackjack marked S Thence N 45 W 1000 vrs Thence N 45 E 2402 vrs to with the North East line of Survey No 33. Thence S 45 E 1000 vrs at 1000 vrs a mound & a hole from which a Black Jack bears N 30 E 15 vrs another Blackjack marked S Thence S 45 W 2402 vrs a mound & hole from which a Black Jack bears N 30 E 15 vrs Thence N 45 E 3902 vrs a mound & [illegible] stakes, Thence N 45 East 2402 vrs to a mound on the East side of a hill from which a Live Oak 12 in dia blazed bears N 30 E 15 vrs. Thence N 45 W West with the N. W. line of Survey No 28. for 3 Black Oaks, 3039 vrs a mound & West corner of said Survey from which a Black Jack 6 in dia. marked 2 bears N 64 E 40 vrs another Jack dia. marked X 2 bears N 55 E 11 vrs. Thence N 45 W 806 vrs [illegible] with the North East line of No 31 a mound on the North side of a drain, Thence N 45 E 1000 vrs a mound on the West side of a ridge for the West corner of Survey No 32 Thence S 45 E 744 vrs a mound from which a Black Jack 12 in dia bears N 15 W 940 vrs another Jack dia. marked C. bears S 40 W 4 vrs. Thence S 45 W 3154 vrs with the line of Survey No 30 to the place of beginning containing 4,554 & 271 acres land and balance pasture land.

J. C. Morrison
Deputy Surveyor

I James R Pace District Surveyor for Harris do solemnly declare under my oath of office that the Survey represented in the foregoing field notes was made by me on the 28th of March 1848. and the marks, bounds, courses and limits thereof, natural and artificial are truly described therein and the Survey made according to Law.

Given under my hand at Austin this 1st of April 1848

James R Pace
Dist Surv Dist Harris

My Variation 16° 30' East

State of Texas
Travis County

Survey No. 32 of 16,556.2/10 sqr. vrs of land made for William P. Alsbery being part of the quantity to which he is entitled by virtue of Duplicate Certificate No. 830 Issued by the Comm. of the Land Office on the 11th Aug. 1847. to Benj. William P. Alsbery for 1/3 league and labor. Said survey is situated about 10 Miles N.W. of New Braunfels. in the District of Travis — Beginning at a mound and East corner of survey No. 33 from which a Black Jack 12 In. diam. mkd. X bears N. 0° W. 13 vrs. and other 18 In. diam. mkd. X bears N. 45° E. 60 vrs. — Thence N. 45° W. with the line of survey No. 33. at 3760 vrs. Passes Cross Creek 3947 vrs. a mound on the East side of a hill from which a live oak 15 In. diam. mkd. with 2 Chops bears S. 54° W. 30 vrs. Thence N. 45° E. 3732 vrs. a mound on the divide of San Marcos and Guadalupe from which a live oak 40 In. diam. mkd. X bears N. 70° W. 30 vrs. and other 18 In. diam. mkd. X bears N. 0° E. 60 vrs. Thence S. 45° E. 3397. a mound from which a Black Jack 10 In. diam. mkd. X bears E. 3 vrs. and other 12 In. diam. mkd. X bears N. 75° E. 9 vrs. Thence N. 45° W. with the N.E. line of survey No. 25. for Alsbery & Hotard 1285 vrs. a mound on a West Cor. of said survey from which a Black Jack 10 In. diam. mkd. X bears [illegible] vrs. and other 10 In. diam. mkd. X bears S. 55° E. 10. vrs. Thence N. 45° W. 0.00/100 vrs. with the N.E. line of No. 31. a mound on the N. side of a hill for the West Cor. Thence Thence S. 45° W. 1500 vrs. a mound on the West side of a ridge for the West corner of survey No. 31. Thence S. 45° E. 714/100 vrs. a mound from which a Black Jack 12 In. diam. mkd. X bears S. 80° W. 1000 vrs. Thence South 45° East with the line of survey No. 30 W. Hughes 1142 vrs. to the place of Beginning — Containing 4 Labs Arable and balance pasture land —

S. C. Harrison
" " Surveyor Jerry Chambers

I James R. Pace District Surveyor for Travis District do solemnly declare under my oath of office that the survey represented in the foregoing field notes was made by me on the 28th of March 1848. and the Marked bounds corners and limits Natural and Artificial are truely described therein and the survey made according to law —

Given under my hand at Austin this 1st of April 1848.

James R. Pace
Dist Sur Travis

Variation 10° 30' East

State of Texas
Travis County

Survey No 2 of 1/2 labors 358,000 square vrs of land made for Wm H. Morri-
-matter of assignment of Pilard Gonzales being part of the quantity of land
to which he is entitled by virtue of Certificate (No 375) issued by the Comm
of the Gen Land office ~~on the~~ 10th 1837 to the said Pilard Gonzales for
for one league and one labor. Said survey is situated two on the
East bank of the San Marcos & mile below the San Marcos
Spring — Beginning on a spanish oak on the bank of the
River for corner from which an other 14 in diam mkd X brs
S 55° E 10 vrs + a black walnut 18 in diam mkd X brs N 75° E 8 vrs
Thence down the River with the meanders. S 21° E 74 vrs. S 20° E 8
vrs. S 52° E 60. vrs. S 30° E 140 vrs. S 15° E 230 vrs. S 15° E 334 vrs to the mouth of
a drain 370 vrs. S 32° E 110 vrs. S 23 vrs S 01° E 100 vrs. S 28° E 60 vrs. S 36°
70 vrs. S 52° E 60 vrs. S 8 vrs E 80. vrs. S 15° E 96 vrs. S 5° E 120 vrs. S 6° W
70 vrs. S 25° E 80. vrs. S 53 vrs. E 67 vrs. S 66° E 100 vrs. S 15° E 70 vrs S 15° W
120 vrs. S 38° W 100 vrs. S 47° E 80 vrs. S 35° E. 90 vrs. S 80 vrs. S 20° E 80 vrs
S 40° W 150 vrs. S 5° E. 75 vrs. S 70 vrs. S 76° W 100 vrs. S 50 vrs. S 25° E 160 vrs
S 30° E 50 vrs to a stake in the bank of the ~~River~~ San Marcos from
which a pecan 14 in diam mkd X brs S 20° E 1/2 vrs + a Spanish oak
6 in diam mkd X brs. W 2 vrs. — Thence S 25° E. 480 vrs. Rio Blanco
53 30 vrs. Rio Blanco. S 8 20 vrs. Rio Blanco. 700 vrs a stone mon
in Prairie — S 35° W 1988 vrs. a stake and mound for the West
Corner of Joel Miners Survey No 2. Thence S 25° W 690 vrs. Rio
Blanco 2567 vrs. a stake and mound from which an Elm
12 in diam mkd L brs S. 20 W. 15 vrs. an other 20 in diam mkd X
S. 15° E 14 vrs — Thence S 15° E. 500 vrs a mound from which a live
oak mkd X 4 in diam brs. E 2 vrs + an Elm 10 in diam mkd X brs
S 55° E 3 vrs. Thence S 15° W 2700 vrs. an Elm 10 in diam mkd for
Corner. Stone and four sides from which an other Mobe diam
mkd W brs N 15° E 1/2 vrs. + a burnt oak 11 in diam mkd X brs S 35° E 3
vrs. — Thence S 62° W 880 vrs to the place of Beginning. Containing
10 Labors arable land. 2 labors 358,000 square vrs pasture
land — John Mank Isaac Schoonover — Chainmen

I James H. Pace district Surveyor for the district of
Travis do solemnly declare under my official oath that
that the survey represented in the foregoing field notes
was made by me on the 18th of April 1838 and the marks
bounds corners and limits natural and artificial on
truly described therein and the survey made accord-
-ing to law. Austin April 27th 1838

James H. Pace
Dist Sur Tra Dist

17

State of Texas
Travis County.

Survey No 19. of 1867 acres of land made for F. W. Cordova assignee of Frederick Tenyhouse, being part of the quantity to which he is entitled by virtue of Headright Certificate No — issued by the Board of Land Commissioners for Fort Bend County on the 8th of October 1845, to said Tenyhouse for 4000 acres — Said survey is situated on the West side of the Rio Blanco about Four miles West of San Marcos Spring, in the District of Travis.

Beginning at a mound and South corner of Thomas A. Moore's survey No — in the North West line of Wm Wood's survey of One League No 4, from which an Elm 18 in dia. mkd X brs. S 37° E. 7 vrs. another 10 In. dia. mkd X brs S 30° E. 12 vrs. — Thence N 45° W. 1230 vrs. with the South West line of Moore's survey a mound in the South East line of Jos League No 4. for Horatio Griffith assignee of Wm Hasty, a Live Oak 14 In dia. marked X brs. S 73° E. 15 vrs., another marked X, 10 in dia. brs. S 39° E. 54 vrs. — Thence S 43° W. 210 vrs. with the South East line of Jos League No 4. a mound and South Corner of said Jos League No 4, from which an Elm 15 in diam. mkd X bears S 31° E 40 vrs., another 10 in dia. mkd X brs N 83° E. 30 vrs. — Thence S 43° E. 1250 vrs as a mound in the North West line of Wood's League No 4, from which an Elm 15 in. diam. mkd X brs. N 10° E. 9 vrs another 10 in. dia. mkd X brs. S 63° W. 18 vrs. — Thence N 45° E. 210 vrs. with Wood's North West line to the place of beginning ——— E. T. Merriman
John Marsh Chairman

I James R Saco District Surveyor for Travis, Hereby do solemnly declare under my Official Oath that the survey represented in the foregoing field notes, was made by me on the 22d of May 1848; and that the Corners boundaries and marks natural and artificial are truly represented and the survey made according to Law — Given under my hand in the City of Austin 26th May 1848.

James R Saco
Dist. Surv Trav Co.

Variation 16° 30' East

State of Texas
Travis County } Survey No 31 of 173 Acres of Land for Franklin Pegg house being the quantity to which he is entitled by virtue of Certificate No 881/950 issued by the Com^r of the Genl Land Office 15th June 1848 Said survey is situated about 10 miles North East of Austin Town[illegible] in the district of Travis.

Beginning at a mound and South corner of Isb^l Oliver's Survey No 28 from which an Elm 8 in dia mkd XX bears South 85° West 13 vrs and a Live Oak, 10 in dia mkd X bears South 35° East 12 vrs. Thence North 45° West 807 vrs with the South West line of Survey No 28 a stake and corner of Survey No 29. Thence South 45° West 1127 vrs a stake in the North East line of Wisby Hughes' Survey No — Thence South 45 East 807 vrs with Hughes Survey a mound from which a Black Jack 10 in dia mkd X bears N 44° E 55 vrs — and a Live Oak 20 in dia mkd X I bears S 85° W 84 vrs, Thence North 45° East 1127 vrs with the North West line of Survey No — made for the heirs of Austin Perkins to the place of beginning.

P. C. Harrison
" " Ferney Bryan } Chainmen —

I James R Pace district Surveyor for the District of Travis do solemnly declare under my Official Oath that the Survey represented in the foregoing field notes was made by me on the 28th of March 1848 and the marks bounds corners and lines to natural and artificial are truely represented and the Survey made according to Law Given under my hand in the City of Austin 30th June

James R Pace
Dist Surv Trav Co

Rec'd Austin Nov 21 Dec
538

Variation 16° 30' East

State of Texas
Travis County } Survey No 32 of 1476 Labors of land for
William W Asbury being part of the
quantity to which he is entitled by virtue of duplicate Certificate No 220/854
Issued by the Commissioners of the General Land Office the 11th 1847 the
said Asbury for 2/3 League and Labor said survey is situated about
10 miles North East of New Braunfels in the District of Travis -

Beginning at a stone mound and East corner of Survey No 33,
from which a Black Jack 12 in dia mkd N brs S 67 W 13 vrs and another
18 in dia mkd S. brs N 14 W 60 vrs, Thence North 45 West with the
N.E. line of Survey No 33 at 3760 vrs Jacobs Creek 3947 vrs a
mound on the East side of a hill from which a Live Oak 15 in dia mkd
with two chops brs S 54 W 30 vrs, Thence N 45 E 3932 vrs a
mound on the divide of San Marcos & Guadalupe from which a Live
Oak 40 in dia mkd WJ brs N 60 W 20 vrs another 18 in dia mkd A.
brs S 7 E 60 vrs, Thence S 45 E 3889 vrs a mound from which a Blk
Jack 10 in dia mkd H brs E 3 vrs another 12 in dia mkd XI brs N 75 W
6 vrs, Thence S 45 W 1285 vrs a mound from which a Black Jack, 10
in dia mkd X brs S 84 E 10 vrs another 10 in dia mkd XII brs S 55 E 10
vrs, Thence S 45 E 1019 vrs a Stake in the South West line of J.H. Oliver
Survey No 38, Thence South 45 West 1127 vrs a Stake in the N.E. line
of Wesley Hughes Survey No 30, Thence N 45 W 951 vrs a mound
from which a Live Oak 12 in dia mkd W brs N 85 W 40 vrs another
10 in dia mkd B brs N 61 W 35 vrs, Thence S 45 W 1520 vrs with
Hughes N W line to the place of beginning, containing 4 Labors arable
and balance pasture land -

J.C. Harris
" " Travis County } Clainers -

I James R Pace District Surveyor
for the District of Travis do Solemnly declare on my Oath
of Office that the Survey represented in the foregoing field notes
was made by me on the 28th of March 1848, and the marks, bounds
corners and limits, Natural and artificial are truely described
therein and the Survey made according to law -

Given under my hand in the City
of Austin April 1st 1848 -

James R Pace
Dist Surv Travis Dist

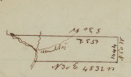

Variation 16° 30 East

State of Texas }
Travis County } Survey No 14 of 875 Labors made for John Harper by his Atty Otho Biddle - being the quantity of land to which he is entitled by virtue of Headright Certificate No 392 as 1/3 the Head of a Family for Travis County - 8th of March 1838 - said survey is situated on the East bank of the Colorado River at the mouth of Hamilton Creek & the West bank of Travis -

Beginning on a Stake in the River bank under a Cedar Bluff opposite a Red Oak from which a Hackberry 12 in dia Mkd H bears N 15 E 12 vrs

Thence up the River with the meanders as follows - N 56 W 428 vrs N 51 W 320 vrs the mouth of Hamiltons Creek, S 45 W 700 vrs S 87 W 1000 vrs N 78 W 400 vrs a Stake opposite the upper point of an Island for S E corner of League No 15 - from which a Willow Mkd W bears South 8 vrs, an other Mkd X bears S 20 W 6 vrs -

Thence South 30 East with the East line of League No 15 at 1850 vrs a drain 4100 vrs Hamiltons Creek 6532 vrs a mound in the East line of Survey No 15 -

Thence South 60 East 1444 vrs a mound on a hill for the S E corner of the Survey

Thence South 30 W 4832 vrs to the River and place of beginning - Containing 875 Labors arable and 5 Labors of Pasture &c

George Bell }
Robt Foster } Chainers -

I James R Pace District Surveyor for Travis District do solemnly declare under my Official Oath that the Survey represented in the foregoing field notes was made by me on the 25th June 1848, and that the corner boundaries and quantity, natural and artificial are truly represented and the Survey made according to Law

Given under my hand in the City of Austin 3rd Aug 1848

Jas R Pace
District Surveyor Travis Cty



Variation 14° 30' East

Mch 9 1849 Survey № 15 of 35 Labors made for Nancy Burwell being Travis County the quantity of land to which she is entitled by virtue of Certificate № 1533 issued by the Board of Land Com.rs for Jefferson County 3d Class 1840 Said Survey is situated on the East bank of the Colorado River and half mile above the mouth of Hamiltons Creek in the District of Travis—

Beginning at a Stake in the bank of the River and at the upper point of an Island for the South West corner of Survey № 14 of Gaither & Eagle from which a Willow mkd X brs South 80 vrs and the mkd X brs N 20° W 8 vrs, Thence up the River with the meanders N 70° W 750 vrs S 42° W 600 vrs N 30° W 430 vrs N 34° W 450 vrs S 77° W 880 vrs N 60° W 600 vrs N 24° W 750 vrs a Stake from which a Willow mkd X brs S 85° E 5 vrs and a Hackberry mkd X brs N 11° W 6 vrs, Thence N 30° E 8230 vrs Hamiltons Creek 1695 vrs a Stake for the N.W. corner of this Survey, Thence S 60° E 3550 vrs a Stake and Mound for the N.E. corner of this Survey, Thence South 30° West 3868 vrs the N.W. corner of Survey № 14 of B Eagle and 6532 vrs with the West line of said Survey to the River and place of beginning— Containing 1476 Labors of Arable Pasture Land—

Geo. Bass
Robt. Foote } Chainers

I James R Pace District Surveyor for the District of Travis declare under my Oath of office that the Survey represented in the foregoing field notes was made by me ~~on the 25th of Jan 1849~~ and the corner bounds, and limits thereof as delineated on the accompanying Plat is truly represented thereon, and the Survey made according to Law— Given under my hand at Austin 3d Feby 1849.

James R Pace
Dist Surveyor Travis

Variation 10° 30' East

State of Texas }
Travis County } Survey No 32 of Eight & One third Labors for John Brown assignee of John Alexander being the quantity of Land to which he is entitled by Virtue of Anticipate No 595/965 issued by the Commissioner of the General Land Office 17 May 1847. Said Survey is situated on the head of Hamiltons Valley East of the Colorado River in the District of Travis —

Beginning on the South West corner of John Hamiltons League on a bend of Hamiltons Creek, Thence South 78 W 2314 Vrs cross a mound on the South bank of a branch of Hamiltons Creek, Thence South 12° East 3500 vrs a mound & rock Oak thicket for the South West corner of the Survey — Thence South 78 East 2314 Vrs cross intersecting the West boundary line of Survey No at a mound in prairie on the head of a draw and North bear a Stake &c — Thence North 12° West 3500 vrs with the West line of said Hamiltons League to the place of beginning

Containing 8 Labors of arable Land & 5/8 Labors of Pasture &c

Wm. Barry }
Wm Simmons } Chainers —

I James R Pace District Surveyor for the District of Travis do declare solemnly under my Official oath that the Survey depicted on the foregoing field notes was made by me on the 28th June 1848 — and that the corner boundaries and quantity thereof and anticipation are truly described and the Survey made according to Law.

Given under my hand at the City of Austin this 2d day of Aug 1848 —

James R Pace
Dist Sur
Travis Dist

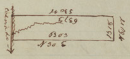

Variation 10° 30' East

State of Texas } Survey No 36 of Eight and one third Labors made
Harris County } for Edward Fitzcommins by virtue of
certificate No 38 issued by the Board of Land Commissioners for Harris
County the 7th of 1838 - Said Survey is situated on the East bank of the Colorado
River four miles below the mouth of Hamiltons Creek in the District of Harris -

Beginning on the South East corner of Survey No 14 of the third League
for John Harper - Thence down the River with the meanders as follows -
S 80° E 822 Varas S 65° E 400 Varas the mouth of Richland Creek 700 Varas a stake
and South West corner of League No 13 for Joel W Barnes from which a Willow
bears X bears S 75° W 10 Varas, and an Elm bears S 25° W 10 Vrs -
Thence North 30° E 6303 Varas with the West line of Barnes Survey a
stake and mound on the bank for the North East corner of the Survey - Thence
North 60° West 1318 Varas a mound and North West corner, Thence South
30° West 1481 Varas intersected the North West corner of Harpers Survey -
No 14 and 4892 Varas with the East boundary lines of the same to
the place of beginning, Containing 8 Labors and 67/3 Labors of Pasturage
&c

Geo. Bois
Robt Foster } Chainers -

I James R Pace District Surveyor for the District
of Texas declare solemnly under my official oath that the Survey represented
in the foregoing field notes was made by me on the 25th day of June
1848 and that the corners boundaries and marks thereto are as
accurately described and the Survey made according
to Law -

Given under my hand at the City of Austin this
3rd day of July 1848 -

James R Pace
Dist Surv Texas

Variation 16° 30 East.

State of Texas }
Travis County } Survey No 30 of 875 Labors of land made for M R Gaylord by virtue of the quantity to which he is entitled by virtue of duplicate certificate No 354/683 issued by the Com^r of the Genl Land Office 17 May 1847. Said Survey is situated in Hamiltons Valley West of the Colorado River in the District of Travis –

Beginning at a mound and South East corner of 13 Labors Cockburg's Survey No 3 a live Oak 20 in dia mkd X brs N 57° W 100 vrs and an other 20 in dia mkd X brs N 25° W 110 Varas –

Thence N 12° W 1900 varas with the East line of said Cockburgs Survey a mound in the South line of Hamiltons League No 1 from which a Black Jack, 15 in dia mkd X brs N 89° W 50 varas and a live Oak 18 in dia mkd B brs N 3° E 40 varas – Thence N 78° E 3250 varas with the South boundary line of Hamiltons Survey a mound and S E corner of the same Thence N 12° W 1884 ½ varas with the East boundary of said Hamiltons Survey a mound in a thicket. Thence N 78° E 655 varas, a mound on the divide, Thence N 12° E 3584 ½ a mound in the North line of Survey No 29 from which a Spanish Oak 12 in dia mkd X brs N 17° E 14 varas and another 15 in dia mkd H brs N 23° W 18 varas – Thence with the North line of Survey No 28 South 78 West 3903 varas to the place of beginning.

Containing Sixty of Arable and Six of Pasture Land

I James R Pace District Surveyor for the District of Travis do Solemnly swear on my Official oath that the Survey herein Noted in the foregoing field notes was made by me on 2^d June 1848 and that the corners, boundaries, marks & lines thereon and as Officially described and the Survey made according to Law –

Given under my hand at Austin this 5th Sept 1848

James R Pace
District Surv^r
Travis Dis^t –



State of Texas
District of Travis } Field Notes of a Survey of
1,000,000 (1,004,736) Labors of Land made for Mary Phelps Assignee of
George W. Lyndsey by virtue of unlocated balance Issued by the Genl Land office
on an original Certificate granted to Geo W. Lyndsey 3d League and Labor
by the Board of Land Commissioners of Harrisburg County Dec 1838.

Said Survey is situated
on the North bank of the Guadaloupe River about 25 miles above New Braunfels
in the District of Travis.

Beginning at the upper corner of Survey No 3 of 126 acres
a stone Mound from which a Live oak 14 in diam blazed and marked 2 chops
bears S 80° W 20 vrs. — Thence up the River Guadaloupe S 63° W. 680 vrs to a
Stone Mound on the River Bluff from which a live oak 10 in diam bears West
6 vrs Blazed and Cut 4 brs and a live oak 12 in diam blazed brs N 28° W 20 vrs
Thence North 32.00 vrs to a stone Mound Thence S 26° W. 1350 vrs to the N W Corner
of Survey No 3. Thence South 1840 vrs the place of place of Beginning

John Miller
C. Assp } Chain Carrier

I James P. Hector of Travis District do determine
by law that the above Survey was Made by me according to law, That the
lines boundaries and Corners together with the Marks Natural and artificial
are as correctly and truly described as that the said survey was made by
me on the 18th of January 1848)

James P. Hector
Dep Sur Trav Dist

I do certify that I have examined the foregoing Field Notes and find
them correct and the Survey made according to Law

Given under My hand at Austin
July 4th 1848.

James P. Hector
Asst Dep Sur Dist



Abstract of Survey

State of Texas } Survey of Six Hundred and twelve thousand
County of Travis } five hundred Square Varas being the quantity
of Land to which D. M. C. Harris and M. S. Priddy are entitled by
Certificate of Unlocated balance No. 222/277 issued by the General Land Office
on the 4th of May 1848 being the Unlocated balance of the Head Right of
Reason granted to William Latham by Asst. D. M. C. Harris & M. S. Priddy
Said Survey is situated on the — bank of the Guadalupe
River, and is known as Survey No. 2,

Beginning at the upper corner of Survey
No. 1 made for J. Anderson a double Live Oak on River Bluff blazed
& marked 3 sides 12 inches in diameter bears North W. 10 Vrs. & 2 Live
Oaks Dia. each blazed bears N. 15 E. 8 Vrs. dist. Thence with
the River with the meanders S. 17 W. 2100 Vrs. S. 67 W. 470 Vrs. to a Stone
mound on River Bluff from which a Live Oak 18 inches in dia. bears N. 80 E.
50 Vrs. distant blazed & chop. Thence North 1000 Vrs. to a Stone mound
Thence S. 50 E. 1350 Vrs. to a Stone mound from which a Live Oak 6 in
dia. bears North 60 Vrs. dist. blazed, Thence North 2040 Vrs. to the
place of beginning.

John Miller
D. Alley } Chain carriers

I James P. Hester Deputy Surveyor of Travis County do hereby
solemnly swear that the above Survey was made according to Law,
that the lines boundaries and corners are correctly described by me
with the marks both natural and artificial and that the same was
made on the 15th Jan'y 1848

Jas. P. Hester
D. S. T. C.

I do certify that I have examined the foregoing field notes, and
find them correct and the Survey made according to Law

Given under my hand in Austin 8th July 1848

James P. Pace
Dep. Surv. Trav. Dist.

State of Texas } Survey No. 38 of 5,555.555 Sqr Vrs made made by Victor
District of Travis } of Certificate No. 2333 Issued by Comm of Land Office
of the State of Texas on the 18th of May 1847 to Byrne Watson
for 5,555.555 Sqr Vrs of Land being the unlocated balance of Peace's Int
Certificate No. 2333 Issued by the Comm of the Land. Said survey is situated
about 8 miles N 20° W of the San Marcos Spring on the N Side of the
old San Antonio Road and lying on the waters of Barks Creek
Beginning at the South Corner of a survey for T. H. Ware a Stone mound
on the N W side of said Road from which a double Musquit bears S 72 W
2.00 vrs — Thence N 35° W 2100 vrs to a stone mound on the S E line of
Juan de Dios Peramendi Survey No 2. from which a live oak on the N E bank of
Cotton wood branch bears N 15 E 100 vrs Thence S 55° W 2000 vrs to the South
Corner of said survey for T. Peramendi from which a musquit & live
oaks bear S 72 E 180 vrs. — Thence N 35° W 900 vrs to a stone mound
for the S E Corner of survey No 12. from which an Elm bears N 10 E 200 vrs.
Thence S 55° W at 200 vrs crop Cotton wood Creek at 1221 vrs a stone
mound for N E corner of a survey for John H. Pearly. Thence S 35° E 2200
vrs to a stone mound on the N W side of the old San Antonio Road
for the E Corner of said survey for Pearly. — Thence with said Road
N 57° E 1000 vrs. N 51° E 500 vrs. N 65° E at 450 vrs Crops Cotton wood Cr.
1200 vrs to the Beginning —

A. Johns. } Chain
A. Foster } Carrs

I James P. Hester Sup. Land Surveyor for Travis Dist. do hereby Solemnly swear,
under my official oath that the foregoing Survey was legally made
on the 29th of June 1848 and that the limits and Landmarks there
of are truly described

James P. Hester
Sup. Land Dist

I do Certify that I have examined the foregoing Field Notes and
find them Correct and the Survey made according to Law
Given under my hand in the City
of Austin 6th of August 1848
James E. Pace
Dist Surv Travis Dist

Survey No 32 of 2,213 1/3 & 13/3 Sqr vrs made for by virtue
of Certificate No 223 issued by the Comm of the Land
State of Texas } Office of the State of Texas to John H. Herbert Jan 23
Harris District } 1838 for seven hundred & thirteen & 1/3 Sqr varas being the entire balance of Certificate
No 183 issued to the aforesaid John H. Herbert by the Board of
Land Commissioners of Harris Co. on the 25th of March 1838 — Said
Survey is situated about 5 miles South West of San Marcos spring on the
N.W. Side of the Rio San Antonio Road and being on the waters of
Cedar Creek. — Beginning at the South Corner of a survey for [illegible]
Sam of 54 Labors a stone mounce on the Rio San Antonio Road from
which a Musquit blazed & six diam brs. N35°E 320 vrs. — Thence N25°E
2200 vrs. to a stone mounce in prairie on the South East line of Survey No 12
from which an Elm 12 in diam blazed & 2 chops brs N35°E 570 vrs. Thence
N55°W 722 vrs. to a stone mounce South Corner of Survey No 12 — Thence N
35°W 570 vrs. to a stone mounce for the S.E. Corner of Survey No 15. Thence
N55°W 656 vrs. to a stone mounce on the S.E. line of survey No 18 from
which a Jack Ahorny 10 in diam brs South 500 vrs blazed and marked S.
Thence S35°E with the S.E. line of survey of 320 acres for [illegible] Yates 2160
vrs to a stone mounce on the Rio San Antonio Road — Thence with said
Road N57°E 1100 vrs to the Beginning

R. Johns Chain
A. Hector Carrier

I James P. Hector deputy surveyor for Harris dist
do hereby solemnly swear and on oath of my office that the foregoing
survey was legally made on the 24th of June 1838 and that the limits
and lines marks thereon describes are true and correct

James P. Hector
Dept Sur Harris Dist

I do certify that I have examined the foregoing field notes and
find them correct and the survey made accordingly So Can
Given under my hand in the City of
Austin 8th of August 1838

James P. Pace
Western Sea Dist



Variation 15° 30' East.

The State of Texas
To Travis County

Survey of 640 Labors of land made for George W. Blackstock, assignee of Phillip A. Smith, being part of the quantity to which he is entitled by virtue of his original Certificate No. 56 issued by the Board of Commissioners for Montgomery County to said Smith, for his league & labor. Said survey is situated West of the Colorado River on Archers fork of Union Creek in the District of Travis.

Beginning at a mound on the North side of a hollow in the North line of survey No. from which an Elm 8 in. diam. mkd. X bears S 30° W 8 vrs. Thence East 1860 vrs. to Jas. Harris fork of Union Creek N. 45 E 8 vrs. a mound and South 45° East 8 vrs. from which a live oak 12 in. diam. mkd. X bears S 30° W 8 vrs. Thence South 3760 vrs. a spring branch course North 45 E pass a mound from which a live oak 15 in. diam. mkd. X bears S 30° W 20 vrs. an other 8 in. diam. mkd. X bears N 45 E 25 vrs. Thence West 100 vrs. cross said spring branch waters of spring Creek N 45 E 8 vrs. a mound from which a live oak 12 in. diam. mkd. X bears S 30° E 15 vrs. an other 10 in. diam. mkd. X bears West 8 vrs. Thence South with the East line of Benjamin F. Hannas survey 26.4 & 2267 pass. cross Archers fork of Union Creek N. 8 E. vrs. to the Beginning

Containing 640 labors arable and 18 pasture Land.

William Hamlin
James Hall

To Chainmen

I James A. Pace District Surveyor for the District of Travis do solemnly declare under my official oath that the survey represented in the foregoing field notes was made by me on the 1st day of September 1848 and the corners, marks, boundaries and limits thereof as actually and truly represented therein and the survey made according to law. Given under my hand in the City of Austin Sept. 2nd 1848.

James A. Pace
Dist. Surv. Travis Dist.

Variation 10° 30' East

State of Texas }
Travis County } Survey No 36 of 4 Labors 214 acres Square Varas of land made for Robert Foster, by virtue of Bounty Land Certificate No 1 issued to said Foster by the Board of Land Commissioners for Shelby County for the League said Survey is situated on the head waters of Spring Creek East of the Colorado River in the District of Travis —

Beginning on the North East corner of Joseph Barnhart Survey No 35 a stone Monme from which a spanish oak Brs. & bears N 30° E 15 vrs on other C in drain Brs. & bears N 40° W 15 vrs. — Thence N 12° W 215 vrs to a stone Monme and South East corner of Survey No 37 from which a live oak brs. & in drain Brs. & bears N 7° W 3 vrs. an other 10 in drain Brs. & brs. N 60° W 63 vrs — Thence S 78° W 1900 vrs with the South line of Survey No 37 a stone Monme and South East corner of said survey — Thence S 12° E 2350 vrs a stone Monme in the North line of Barnhart survey No 35 — Thence N 78° E 1900 vrs with the North line of said survey to the Beginning — Two Labors arable and balance Cattle

Robt Foster
Joseph Barnhart } Chainers

I Reuben Hornsby Jr. deputy Surveyor for Travis district do solemnly swear that the foregoing Survey was made by me on the 28th day of August 1848 and the marks lines and limits natural and artificial are truly represented thereon and the Survey made according to law

Given under My hand
in Austin 16th of Oct 1848

Reuben Hornsby Jr.
Dep. Sur. Travis

I do certify that I have examined the foregoing survey and find it to be correct and the survey made according to law

Given under my hand in the City of Austin
16th of Oct 1848

James H. Pace
Dist. Sur. Trav. Dist

Variation 16° East

State of Texas }
Travis County } Survey No 21 of Robt Foster, a pre-emption of Same being part of the quantity to which he is entitled by virtue of Certificate No issued by the Board of Land Commissioners for Shelby County on the 17th day of Oct 1838 to said County for 1/3 league. This survey is situated in Hamiltons Valley East of the Colorado in the district of Travis —

Beginning on a Mound on the North line of Hamiltons League No 1 from which a live oak 15 in diam bears N 81½ E 70 vrs. an other 12 in diam bears S 5½ E 70 vrs. Thence N 9° W at 1800 vrs a branch 2500 vrs a Mound from which a live oak 15 in diam bears N 5½ E 64 vrs. a pecan 18 in diam bears S 20° W 80 vrs — Thence N 81° W at 1000 vrs to a branch 1635 vrs a Stake Mound from which a live oak 10 in diam bears N 60° W 46 vrs and an other 10 in diam bears S 15° E 12 vrs — Thence S 26° W 2500 vrs to a branch 2220 vrs to a Spring branch 2500 vrs a Mound from which a live oak 8 in diam bears S 45° E 40 vrs and an other 8 in diam bears N 45° W 40 vrs — Then as N 78° W 1650 vrs to the North bounday of Hamiltons League No 1 at 2000 vrs to Hamiltons Mound 25 vrs in rear of the place of Beginning Containing 1825.00 acres of arable Land and 2000 acres timber pasture land

Robt Foster
George Klapp } Chainmen

I James R Pace District Surveyor for the district of Travis do solemnly swear my office and oath that Survey represented in the foregoing field Notes was made by me on the 26th day of June 1846 and the Marks & Lines & Corners are truly & correctly represented thereon as near the Survey made according to Law

Given under my hand in the City of Austin this 10th day of July 1846

James R. Pace
District Surveyor

Variation 16°30' East.

State of Texas }
Travis County } Survey No 5 of 278 labors of land made for Walter Cannon being part of the quantity to which he is entitled by virtue of Certificate No 677 for 996 given by the Comm'r of the General Land Office to said Cannon for one League and Labor. Said Survey is situated on the right bank of the Colorado River, about 7 miles South East of the City of Austin in the District of Travis—

Beginning on the lower corner of James Reids Survey of 320 acres a stake from which a willow 4 in diam Mkd X bears S 55 E 1 vrs and an other 5 in diam Mkd X bears S 70 W 25 vrs. — Thence down the River with the meanders as follows. S 16° E 60 vrs. S 75° E 085 vrs. a stake from which a double Elm Mkd X bears S 5 vrs an other 6 in diam Mkd X bears N 25° W 9 vrs. — Thence S 55° W 225 vrs. a stake in the Savanie from which a Live Oak 4 in diam Mkd X bears S 15° E 29 vrs — Thence N 35° W 1440 vrs. a stake and Mound in Savanie — Thence N 55° E 1520 vrs a stake & West corner of survey No 1 for William H. Magee — Thence S 35° E 525 vrs a stake and Mound for the South corner of survey No 1. Thence S 55° W 165 vrs to a Corner of survey No 2 a stake in the Savanie — Thence S 35° E 500 vrs to South Corner of survey No 2 a stake in the Savanie — Thence N 55° E 616 vrs a stake & West corner of survey No 3 for John H. Jones Thence S 35° E 500 vrs. with the South West line of said No 3 a stake and Mound in Savanie — Thence S 55° W 580 vrs with the West line of James Reids survey, a stake and Mound in Savanie — Thence S 35° E 972 vrs. a stake and Mound for the South Corner of said Reids survey — Thence N 55° E 728 vrs. to the place of Beginning — Containing eight and one third labors of prairie land —

William Sennman }
D. J. Nichols } Chainmen

I James R. Pace district Surveyor for Travis district do solemnly declare under my official oath that the survey represented in the foregoing field Notes was made by me on the 17th day of September 1848 and the Corner Marks and Limits Natural and artificial are truly represented thereon and the Survey made according to law —

Given under my hand in the City of Austin 3rd of Oct 1848 —

James R. Pace
Dist Sur Tra Dist

Variation 16°30' East

State of Texas }
Travis County } Survey No 2 of one labor of land made for George W. Tatum, being the quantity to which he is entitled by virtue of Certificate No 2202 issued by the Comm'r of the Gen'l Land Office. Said Survey is situated on the right bank of the Colorado River about 7 miles South East of the City of Austin in the District of Travis

Beginning on the lower Corner of William H. Magill Survey No 1 a stake from which a hackberry 8 in. diam. Brs. 4 vrs. E. 5°30' S. 6 vrs. an other 10 in. diam. Brs. 11 vrs. S. 85°30' E. 6 vrs. Thence down the River with the meanders as follows. S. 17° E. 133 vrs. S. 30° E. 350 vrs. S. 15° E. 250 vrs. a stake in a bluff. some what a live oak 15 in. diam. Brs. E. 5 vrs. S. 10° E. 60 vrs. a spanish persimon 9 in. diam. Brs. 4 vrs. S. 35° W. 10 vrs. Thence S. 45° W. 1745 vrs. a stake & mound in prairie — Thence N. 45° W. 100 vrs. a stake & mound in prairie — Thence N. 45° E. 100 vrs. intersects the South Corner of William H. Magill Survey No 1 and 1800 vrs. with said Magill's South East line to the Beginning — Containing one labor of arable Land —

D. W. Nichols
William Simmons } Chainers

I James R. Pace District Surveyor Travis district do declare under my official oath that the foregoing Survey as presented in the foregoing field notes was made by me on the 15th of Sept 1848 and the Corners marks and limits natural and artificial are truly represented and the Survey made according to law

Given under my hand in the City of Austin 25th of Sept 1848

James R. Pace
Dist Surveyor Travis Dist

Variation 10° 30' East

State of Texas }
Travis County } Survey No 1 and Labor No 1 in Sec No 33 Grantd to Wm. H. Magill being the quantity he is entitled by virtue of Certificate No 2772 issued by the Comm. of the Genl Land office This Survey is No 1 and situated on the West bank of the Colorado River about Six Miles South East of the City of Austin in the District of Travis

Beginning on a Cotton wood 30 in diam Mkd W for a corner which stands upon the Junction of Mc Arthurs Spring Branch with the River — Thence down the River with the Meanders as follows. S 12° E W 270 vrs. S 11° W 280 vrs. S 30° E 125 vrs. S 17° E 117 vrs a stake from which a hickory 8 in diam Mkd X bears S 45° E 6 vrs and other 14 in diam Mkd H bears S 45° E 9 vrs. — Thence S 85° W 1900 vrs a Stake and Mounds for corner — Thence N 45° W 525 vrs a Stake and Mounds for corner — Thence N 45° E 2572 vrs to the Beginning — Containing one Labor arable and balance pasture land —

W. H. Nichols
William Cunmans } Chainmen

I James A. Pace District Surveyor for Travis District do solemnly declare under my official oath that the Survey represented in the foregoing field notes was made by me on the 15 Sept 1848 and the bounds corners and limits Natural and artificial are truly represented thereon and the Survey made according to Law.

Given under my hand in the City of Austin Sept 27th 1848

James A. Pace
Western Texas Dist

Variation 10°30' East

State of Texas }
Travis County } Survey No 3 of one Labor of land made for John H Jones being the quantity to which he is entitled by virtue of Certificate No 767 issued by the Comm. of the Gen'l Land office — Said Survey is situated on the West bank of the Colorado River, about Six Miles South East of the City of Austin in the District of Travis —

Beginning on a Stake in the River bank for the lower corner of Gen. W. Thatcher's Survey from which a live oak 15 in diam bears N 60° E 60 vrs and a Spanish persimmon 8 in diam bears N 10° W 10 vrs —

Thence down the River with the meanders as follows, S 37° E 370 vrs the mouth of a spring branch — S 68 vrs to a stake from which an ash 12 in diam bears N 85° W 4 vrs and Elm 15 in diam bears N 6° E 15 vrs — Thence S 21° E 200 vrs. with the North West boundary line of James Reids survey a stake and mound in prairie — Thence N 55° E 1933 vrs to the Beginning — Containing one Labor arable land

William Simmons }
D. P. Nichols } Chainmen

I James R. Pace Deputy Surveyor for the district of Travis do declare under my official oath that Survey represented in the foregoing field notes was made by me on the 10th day of September 1845 — and the corners bounds and limits natural and artificial are truly described therein and the Survey made according to law

Given under my hand in the City of Austin 2 day of Oct 1845

James R. Pace
Deputy Sur Dist



Variation 10° 30' East

State of Texas } Survey No 41 of one fourth League of land made for Simmons Brown
Travis County } being the balance headright Certificate No 303 issued by the
Board of Land Commissioners for Travis County and by assignment
Certificate No 100 issued by the Com.rs of the 2nd Land District April 26th 1838. Said Survey is situated
on the north bank of the Pendedenpe known as Mills north West of New Braunfels in the
District of Travis

Beginning on the South West corner of Pleasant Young's Survey
a Stone mound on a bluff of the river from which a live oak 18 In in diam.r mark.d bears
West 3 vrs. Thence down the Pendedenpe with its meanders S 16° E 700 vrs. S 26° E 450 vrs. a
Stone mound from which a live oak 18 In in diam.r mark.d bears S 64° E 4 vrs. and a live oak
L bears S 50° W 60 vrs. Thence North 30° East 1740 vrs. Camp Creek 5348 varas a Stone mound
from which an Elm 10 In in diam.r mark.d bears S 64° E 3 vrs. & a live oak mark.d B
18 In in diam.r bears N 44° E 16 vrs. Thence N 60° W 1320 Varas a Stone mound on the East
boundary line of Pleasant Young's Survey from which a post oak 34 In diam.r mark.d to
bears S 65° E 10 vrs. an Elm mark.d to. 24 In in diam.r bears S 16° E 40 vrs. Thence 130 vrs. with
young's East boundary line at 2850 vrs. Camp Creek 4530 vrs. to the place of beginning
Containing two Labors arable and pasture and one fourth Labor pasture land.

John Barton — Chain.r bearer
Chas. Bowman — Chain.r

I James A. Pearce District Surveyor for the District of Travis
do solemnly declare on oath that the above
represents to me the field notes made by me on the 27th January 1838
and the marks bound corners and lines actually and correctly
represent them and the Survey made according to law

Given under my hand at Austin April
30th 1838

James A. Pearce
Deputy Surveyor

Variation 10° 30' East

State of Texas } Survey No 23 of 933 650 Square varas of land
Travis County } made for Nelson Merrick assignee of Lewis
Winchester being part of the Quantity to which
he is entitled by virtue of Certificate No 157 issued by the board of Land Comrs
for Matagorda County to Lewis Winchester for 320 acres of land. Said Survey
is situated on the head waters of Walnut Creek East of the Colorado river in
the district of Travis — Beginning on a stone mound 100 vrs. N 23° W from the
N.E corner of Wm. Hornsby's Survey No 22. from which a post oak 18 in diam
mkd N. bears N 85° W 12 vrs. & a Black Jack 8 in diam mkd ✕ bears S 86° W 18 vrs
Thence N 60° W 950 vrs. to a stone mound from which a post oak 14
in diam mkd N bears S 66° E 6 vrs. an other 12 in diam mkd I. bears S 26° E 4 vrs
Thence N 30° W 993 vrs. to a stone mound from which a live oak 18 in diam
mkd ✕ vrs. N 19° W 25 vrs. an other 18 in diam mkd I. vrs. N 76° W 15 vrs
Thence S 60° E 950 vrs to a stone mound in the West boundary
line of Wm. Hornsby's Survey No 22 from which a Black Jack 10 in
diam mkd ✕ vrs N 85° W 9 vrs. an other 8 in diam mkd ✕ vrs N 20° E
15 vrs. — Thence N 30° E 993 vrs with the West line of Survey

Survey



Variation 16° 30' East

State of Texas }
County of Bexar } I Survey of 7 Labors & 227.02 Acres of Land made for William H. Magill & being a part of the Quantity of Land to which he is entitled by virtue of Certificate No 48 issued by the Board of Land Commissioners for the County of Bastrop — Said Survey is No 32 in Section No 9. Situate East of the Colorado River about 160 miles North of San Antonio.

Beginning at a stake on the South boundary line of survey No 33 one 1901 vrs due East from the South West corner of survey No 32 from said stake a live oak bears West 200 vrs — Thence South 1901 vrs to a stake for the South West Corner of this Survey from which a Mesquit bears N 25° W 1½ vrs. a post oak bears N 25° E 13 vrs — Thence East 3802 vrs to a stake for the South East Corner of this Survey from which a live oak bears N 25° E 13 vrs — Thence North 1901 vrs to a stone Mound for the North East Corner of this Survey. — Thence West 3802 vrs to the place of Beginning — Containing Seven Labors 227.02 Acres of pasture land. Drawings Book H Survey 120 Sept 17th 1846.

William Hart }
James Todd } Chainers

I William S. Wallace deputy Surveyor for the County of Bexar do hereby Certify that the foregoing Survey was made according to law and that the boundaries & Corners with the Marks natural and artificial are truly described in the foregoing plat and field notes. Oct the 27th 1846

Wm S. Wallace D. Sur. for J. B. Cox

I John James district Surveyor Bexar do hereby certify that I have examined the foregoing plat and field notes and find them to be correct and that they are recorded in book G Vol 3 pages 175

San Antonio }
Oct. 20th 1847 }

John James
Dist Sur Bexar

Survey No. 32 to the beginning — This Same being pasture land

John Walton }
Nelson Merrell } Chainers

I James R. Pace district Surveyor for Bexar do declare officially that the foregoing Survey was made agreeably to law and the Corners marks bounds and limits natural and artificial are truly represented &c. Given under my hand at Austin 13th day of February A. D. 1850.

J. Ames, R. Pace
Dist. Sur. Bex. Dist.



Variation 10° East.

State of Texas
County of Bexar } Survey of two Labors of Land made for Wm. Ann. H. Pettaways it being the Quantity of Land to which he is entitled by virtue of Certificate No 248 issued at the Gen.l Land office Novem.r 11th 1835 by J. Crosby acting Comm.r said Survey is No 25 in Section No 2. Situate East of the Colorado River about 100 Miles North of the City of San Antonio—

Beginning on the South West Corner of Survey No 25 of 328 acres of Land at a Stake for the S.E Corner of this Survey from which a live oak brs S 22½ E 25 vrs. a Black Jack brs N 22½ W 25 vrs.— Thence North 800 vrs to Spring branch Continue 200 vrs in all to a stake for the N.E Corner of this Survey a post oak brs N 15° W 13 vrs— Mkd H — Thence West 1000 vrs to a stake and stone mound for the N.W Corner of this Survey. Thence South 200 vrs to a branch runs South West 2000 vrs in all to a stake and stone mound for the South West Corner of this Survey from which a live oak brs S 22½ E 25 vrs. a Black Jack brs N 22½ W 25 vrs. Thence East 1000 vrs to the place of Beginning Containing two Labors Temporal Land Survey.d Sept. 25th 1838

James Pedee
John Sterlingtine } Chainmen

I William S. Wallace deputy Surveyor for the County of Bexar, do hereby Certify that the foregoing Survey was made according to Law and that the boundaries limits Corners with the marks natural and artificial are truly described in the foregoing plat and field notes.

Nov.r 15th 1838
Wm S. Wallace— Dep.y Sur.r B.C

I John James district Surveyor for Bexar district do hereby Certify that I have examined the foregoing field notes and survey thereof and that they are recorded in Book A. No 2 page 270.
San Antonio March 17th 1847.

John James
Dist.t Sur.r Bex.r dist.t

Variation 10° 30' East

State of Texas }

Travis County } Survey No 37 of 640 Labors of land made for the Heirs of Sylvia S. Foster, by virtue of Scrip Certificate No 303 issued by the Board of Harrisburg the 26th April 1837. Said Survey is situated on Cedar Fork of Union Creek, about 24 miles West of the City of Austin in the District of Travis —

Beginning on the North West Corner of Thomas H. Jackson league No 25 a mound from which a black jack 8 in diam bears N 85° W 7 vrs. N 85° W 13 vrs. an other 12 In diam bears N 35° W 14 vrs. Thence West with the South line of Philip A. Smyth league No 26, at 1030 vrs. Cross the forks of Union Creek 1000 vrs a mound from which a double black jack 24 In diam bears W 12 vrs. N 15° W 35 vrs. Thence South 2083 vrs. with the E boundary line of Survey No 38 a stone mound from which an elm 12 In diam bears E 4 vrs. N 45° W 32 vrs. & a live oak 18 In diam bears W 7 vrs. N 40° W 40 vrs. — Thence East with the North line of survey No — at 3800 vrs Cross the forks of Union Creek 4000 vrs a mound and NE corner of Survey No 3 from which a live oak 18 In diam bears S 6 vrs. S 15° W 9 vrs. an other 10 In diam bears W 22 vrs. N 60° W 18 vrs. — Thence North 2083 vrs. with the West E boundary line of Jackson league to the Beginning — Containing 3 Labors & table land five miles north of the Labors of Austin. Survd.

W. C. Hamblin }
James Wall } Chainmen }

I James R. Face District Surveyor for Travis do declare under my official oath that the Survey represented in the foregoing field Notes was made by me in the 20th day of August 1849 and that the bounds corners and limits thereof are truly represented there in and the Survey made according to law.

Given under my hand in the City of Austin this 19th day of September, 1849 }

James R. Face
District Surveyor West

State of Texas
Travis County

Survey No. 33 for George Grimes of one labor of land on the head waters of Pilbergers Creek being the quantity of land to which he is entitled by virtue of land certificate No 95 issued by the board of Land Commissioners for Austin County on the 9th day of March A.D. 1835 — Beginning on the North East Corner of a 640 acre survey made for W.M. Swearinger at a stone mound ~~Thence~~ Thence N 30 E 338 vrs to a State or post in the South West line of a league of land granted to James Smith for the North East Corner of this Survey — Thence N 60 W 235 vrs. to a stake and mound on the East line of J. Casners league for the North West corner of this survey; Thence S 30 W 380 vrs to the South West corner also the North West Corner of W.M. Swearingers 640 acre survey Thence S 60 E with the South line of said survey 240 vrs to the place of Beginning — Containing one labor of pasture land.

William Smith
Asbery Roby
Chain Carriers —

Mathias Pilberger
Dep Sur Ga Dist

I Mathias Pilberger deputy surveyor for Travis District do solemnly declare under my official oath that the foregoing survey was made according to law and that the lines boundaries and corners with the marks natural and artificial are truely described in the above plan and field notes and the survey was made December 1845

M. Pilberger
Dep Sur Trs Dist

I do certify that I have examined the foregoing field notes and find them correct and the survey made according to law — Given under my hand in Austin 27th day of December 1845

James P. Pace
Dist Sur Trs Dist

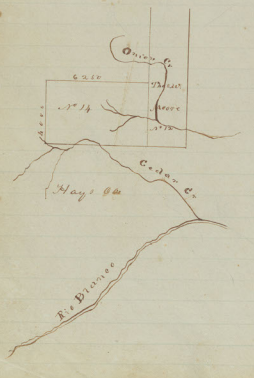

State of Texas
Travis District

Field Notes of a survey No 14 of 25 labors of land being part of the three ninth Certificate No 112 granted by the Board of Land Commissioners for Washington County to W. C. Hill, situate on the upper waters of Onion Creek about 10 miles North of St Marks Spring. Beginning at the S.W. corner of survey No 12 for Thos W Moore at a stake Bearing from which a live oak 18 in diameter brs. N 5° W 110 vrs and other live oak diameter brs S 23° W 130 vrs

thence West 6250 vrs to a stake Mound in prairie from which a live oak 24 in diam brs S 11 W 130 vrs. an other 14 in diam brs S 22 W 125 vrs. both marked X Chops & standing, near a branch thence North 4000 vrs. to a stake Mound in prairie no timber to the N W Corner a stake Mound. Thence East 6250 vrs. to a stake Corner on cedar bluff of Arroyo and N. Thence South at 2200 vrs crop a branch at 4000 vrs. the Beginning. Surveyed the 28th March 1847.

John T Orvell
Wm A Pitts } Chainmen } J D Armstrong
Dep Sur 3rd Dis

State of Texas }
Hays Co. }

I Jesse D Armstrong, deputy surveyor for Hays's District do solemnly declare on the oath of My office that the foregoing survey was made by me in accordance with law and that the boundaries and land marks thereof are truly described thereon By hand this 29th March 1847.

J D Armstrong
Dep Sur of 3rd Dist

I do certify that I have examined the foregoing field notes and plat thereon connected and the survey made in accordance to law

Given under my hand at the City of Austin this 21st day of April 1853.

James H. Pace
Dist Sur 3rd Dist



State of Texas }
County of Bexar } Field notes of a survey of One Third of a League made for Isaac H. Hamilton by virtue of Certificate issued by the Commissioner General of the Land Office on the 31st May 1860 in obedience to an Act of Congress of January 31. 1860.—

Said Survey is No 363. in Sec No 9. Situated on the North East bank of the Colorado River about 65 miles North East of the Old San Saba Fort

Beginning at a Stake Set the South East Corner of survey No 362, a Mesquite 10 In. diam. bears S 64 W 8 Vrs. & Mesquite 10 In. dia. bears N 18 E 43 Vrs

Thence North 3834 vrs to a Stake & mound. Thence East 1625 vrs to a Stake & mound. Thence South 1874 vrs to a Stake & mound on the North bank of the Colorado River Cor of 362 S 64 W 8 vrs & Pecan 10 In dia bears S 56 W 8 vrs dist. Thence up the River with its meanders to the place of beginning — Your Labors are Arable the balance pasture Land — Surveyed June 18 1847. Examined by William Murray — M Chevaux, Chainmen.

I James H Pearson Deputy Surveyor do hereby Certify, that the foregoing Survey was made according to Law, and that the Limits, Boundaries and Corners, with the marks natural and artificial are truly described on the foregoing plat and field notes

James Pearson Dep Sur Dist

I James H. Pace District Surveyor Travis District do hereby Certify that I have examined the foregoing plat and field notes and find them Correct—

Given under my hand in Austin
the 23d April A. D. 1849

James H. Pace
Dist. Sur. Travis Dist.

State of Texas
Travis County

Variation 10°30 East

Survey No 3 of one labor for Edward Burleson being the Quantity of land to which he is entitled by virtue of his right of certificate No 54 issued by the board of Land Commissioners for Bastrop County. Said Survey is situated on the right bank of the San Marcos River about three miles South of the San Marcos Spring in the District of Travis— Beginning on a stake and East Corner of Survey No 2 for John Pell from which a bur. elm 12 in diam. bears S 50° W 4 vrs. & 3 lks. N 75° W 2 vrs. an elm 12 in diam. bears N 2 E 3 vrs. N 53° E 1 vr. Thence down the River with the meanders as follows. S 76° E 25 vrs. S 61° E 67 vrs. to a Stake in the old Nacogdoches and Bryan road from which a pecan 6 in diam. bears N 80° E 4 vrs. N 55° W 15 vrs.— Thence with the meanders of said Road S 25° W 90 vrs. S 45° W 130 vrs. S 20° W 220 vrs. S 05° W 430 vrs. S 17° W 150 vrs. to a stake in prairie— Thence N 45° W 64 vrs. to a stone mound from which a Musquit 8 in diam. bears N 80° E 4 vrs. N 47° W 50 vrs.— Thence with the South East line of Survey No 2. N 45° E 1347 vrs to the beginning.

Samuel Sutton
Edward Burleson Jr.
Chainers

I James H. Pace district Surveyor for the district of Travis do Clare under my official oath the foregoing Survey was made on the 22d day of November 1848 and by me and the Marks Bounds and limits of Natural and artificial are truly represented thereon and the Survey made according to Law.

Given under my hand in Austin
12th of June 1849

James H. Pace
Dist. Sur. Tra. Dist

State of Texas.
Travis District

Survey No. 2,083,333 Spanish varas of land situated on Sorrel Creek a tributary of the Guadalupe River about 14 miles North of New Braunfels Comal County, made by virtue of Certificate issued at Land Office May 16th 1847, for one labor balance of three right Certificate No 281 issued by Board of Land Commissioners of Bastrop County, to the heirs of Thomas H. Blake dec. for 4/5 league of land. Said Survey being designated on Map as No 35. Beginning at a stone mound from which a live oak 6 in diam. bears blaze and 7 chops bears N 34° W 60 vrs. Said Mound a corner of Survey No 67 Thence N 61° E 880 vrs. to a pine corner tree. at 1100 vrs a stone mound on East side of a hill from which a live oak 18 in diam. bears 3 chops bears S 4° E 40 vrs. also a spanish oak 8 in diam. bears 3 chops bears S 55° W 45 vrs.— Thence South with the East line of Survey No 34. 2079 vrs. to the N E corner of survey No 33 for W C Cunningham— Thence West 1224 vrs. to the W W corner of survey No 29 for A C Horton

Thence South 1400 vrs to the Beg inning

~~I do certify that I have examined the foregoing field notes and find them correct and the Survey made accarding to Law — Given under my Hand at Austin 6th day of July 1849.~~

And Lyndsey
Deputy Surveyor
Chairman

Survey no 20th June 1849.

I James P. Heaton, Solemnly declare that the foregoing Survey was made in accordance with Law and that the boundaries and Land marks thereof are truly described

James P. Heaton
Dept. Sur. Ira Dist

I do certify that I have examined the foregoing field notes and find them correct and the Survey made accarding to Law — Given under my hand at Austin 6th day of July 1849

James R. Pace
Dist Sur Ira Dist

State of Texas
County of Bexar } Field notes of a survey of 3/3 Sitio and 3/3 Labors of Land made for the Heirs of Jacob Smith by virtue of his Certificate of Headright No 320, Forth Class Issued in Matagorda County being part of the quantity to which he is entitled to thereby. Said survey is No 228, in Sec. No 9. Situated on the North East bank of the Colorado River about fifty miles North of the Old San Sabe Fort

Beginning at a stone mound, the upper corner of survey No. 227. Thence North 10 Deg varas to a stake and a mound. Thence West 2130 varas to a stake and a mound. Thence South 7000 varas to a stake set in the bank of the River from which an Elm 12 in dia. bears S 17° W 14 vrs. An Elm 10 in. dia. bears N 45° E, 16 vrs. Thence down the River with its meanders to the place of beginning. Bearings Mkd. X.

Surveyed July 20th 1847.
William Murray
Mk. Wm. Chairman

Five Labors and the balance is Pasture Land

I, James P. Henderson, Deputy Surveyor, do hereby Certify, that the foregoing Survey was made according to Law, and that the limits, boundaries and corners, with the marks, materials and artificials, are truly described in the foregoing plat and field notes.

James P. Henderson
Deputy Surveyor Travis Co

I, James R. Pace District Surveyor Travis District, do hereby Certify that I have examined the foregoing plat and field notes, and find them correct; and that the Survey is made according to Law. Given under my hand at Austin the 28 July 1849.

James R. Pace
D.S. Trav. Trav. Co

State of Texas }
County of Bexar } Field notes of a survey of 1/3 league and 1/3 of a Labor of land made for the Heirs of Saml Smith by virtue of his Certificate of Headright No 324, first Class, issued in Montgomery County, being a part of the quantity of land he is entitled to thereby. Said survey is No 346, in Sec. 9, situated on the North East banks of the Colorado River, about 55 miles North East of the San Saba Fort.

Beginning at a Stake set, the lower corner of survey No 345 from which an Elm 8 in. dia. bears S 73° W. 10 3/10 varas, a Mesquite 10 in. dia. bears N 12° E. 18 4/10 varas. Thence North 657 varas to a stake and mound. Thence East 1428 varas to a stake and mound. Thence South 3131 varas to a Stake set on the bank of the Stream, from which an Elm 6 in. dia. bears N. 42° W. 1/10 vara, an Elm 6 in. dia. bears S 45° E. 1/10 varas. Thence up the River with its meanders to the place of beginning. Bearings Mag. X
4 Labors are Double, the balance pasture Land. — Surveyed July 18th 1847

Williams Murray
Mc Pleasants } Chainmen

I James P. Hudson, Deputy Surveyor, do hereby Certify, that the foregoing Survey was made according to law, and that the limits, boundaries and corners, with the marks, natural and artificial are truly described in the foregoing plat and field notes.

James P. Hudson
Deputy Surveyor, Bexar County

I James R. Pace, District Surveyor, Travis District, do hereby Certify, that I have examined the foregoing plat and field notes and found them correct; Given under my hand at Austin the 28th July 1849.

James R. Pace
District Surveyor Travis No 1

Variation 10° 30' East.

State of Texas. }
Travis County }

Survey No 8 of 2/3 Labors, or 1800 Spanish varas of land for Col. Henry Crockett as assignee of John Applegate Being part of the quantity to which he is entitled by virtue of Certificate No 345 issued by the Board of Land Commissioners for Bastrop County. Said survey is situated East of the Colorado River about 7 Miles N.E. of the City of Austin in the District of Travis. — Beginning on a stone mound and S.E. corner of survey No. — Thence S 60° E 773 vrs. to a stake from which an elm 6 ins. N 31° E 120 vrs. — Thence S 60° E 2041 vrs to a stake from which a live oak 12 in diam. bears N 60° E 195 vrs. Thence S 66° E 2041 vrs to a stake from which an elm 6 in diam. bears N 60° E 21 vrs. Thence N 30° E 1251 vrs to a stake and corner of survey No. — Thence S 60° E 632 vrs with the South line of said survey to a stake and mound on the bank of a draw — Thence S 30° E 2751 vrs. to a stake from which a gum elastic 4 in diam. bears N 15° E 18 vrs. and a pecan 10 in diam. bears S 26° E 56 vrs. Thence N 60° E 532 vrs. to a stake in the East bank of a branch of Walnut Creek from which an elm 6 in diam. bears N 15° E 12 vrs. an other elm 6 ins. bears S 25° E 30 vrs. Thence S 30° E 50 vrs. to a mound 1153 vrs to a stake and N.E. corner of survey. Thence S 60° E 252 vrs. to a stone mound. Thence N 30° E 1537 vrs to

a cedr 24.00 vrs to a stake and M.C. corner of Labor No 81. Thence N 66° W 240 vrs to a cedr 16.00 vrs. to a stake in prairie — Thence N 30° W 770 vrs to a cedr 14.50 vrs to a stake and M.C. corner of Labor No 82 — Thence N 66° W 1000 vrs to the N.W. of the same a stake from which a live oak brs N 30° W 14 vrs. N 37° W 165 vrs. Thence S 30° W 60 vrs to a stake and corner of League No 87 — Thence N 66° W with the line of said league 2090 vrs to a cedr 30.00 vrs to a stone mound and M.C. — Thence N 30° W 344.0 vrs to a cedr 18.75 vrs. to a stone mound and M.C. corner of Geo. W. Davis' Survey No. 75 — Thence with the South line of said survey N 66° W 2500 vrs to the N.W. corner of the same — Thence N 30° W 1700 vrs. with James Rogers' East line to the Beginning — Containing eight labors arable and balance pasture land.

Sworn to and Subscribed before me this 2d day of August 1849.

Thos. H. Ely Chairman

I James R. Pace district surveyor of Travis do declare under my official oath that the foregoing survey was made by me agreeably to law in 1849 and the boundaries corners and marks are truly described therein. Given under my hand in Austin August 2d. 1849.

James R. Pace
Dist Sur Trs. Dist

Variation 10° 30'

State of Texas
Travis County

Survey No 179 of 4 Labors of land made for Robt H. Stewart by virtue of Certificate No 1731 issued by the Commissioner of the Genl Land office the 15th of May 1849 — Said Survey is situated on the Pedernales about 20 miles West of the City of Austin in the District of Travis. Beginning on the South Mst Corner of Sarah Rogers' Survey No 6, a mound, from which a Spa Oak 12 in dia Mkd X brs N 75° W 46 vrs another 8 in. dia. Mkd X brs. N 40° E. 20 vrs. — Thence Mst 8099 vrs to a stake and North East Corner of Susanah Parkson's Survey No 9, from which a Spa Oak 10 in. dia. Mkd X brs. S 16° W. 10 vrs. another 10 in dia Mkd X brs. N 84° W. 15 vrs. Thence South 4650 vrs. to the Pedernales, 8099 vrs to a stake and South East Corner of Survey No 9. from which a Spanish Oak 10 in. dia. mkd X brs. N 47° E. 25 vrs., another 10 in dia. brs. N. 60° W. 20 vrs. Thence East 2400 vrs. with the North boundary line of Peter Parkson's Survey No 177 to the Pedernales, 8099 vrs. to the North East corner of said Parkson's Survey No 177. — Thence North, 8099 vrs to the beginning — Containing 16 Labors arable and 8 labors pasture land.

Stephen Boyce
James Wade } Chainmen —

I James R. Pace District Surveyor for Travis District declare under my Official Oath that the foregoing survey was made according to law by me in July 1849, and the corners, marks and Boundaries are truly represented — Given under my hand in Austin 11th August 1849

James R. Pace
Dist Sur. Trs. Dist

Variation 16° 30' East

State of Texas } Survey No 88 of 592 acres of land for Dec Evans being
Travis County } part of the quantity to which he is entitled by virtue of Certificate (Duplicate) issue by Com. Gen. Land Office the 12th Feby 1849
No 91 for 1/3 of a League Land — Said Survey is situated on the North Banks of the Pedernales about 33 miles West of the City of Austin in the District of Travis. Beginning on the South West corner of survey No 1 a Stone mound from which a black Jack 10 in diam mkd x bears N 86 E 18 vrs. One a Live Oak 10 in diam mkd x bears S 37 E 20 vrs Thence North 100 vrs with the West boundary of Survey to flag cedar 1109 vrs to a mound from which a live Oak 30 in diam mkd x bears N 43 W 46 vrs an Elm 15 in diam mkd x bears N 77 W 4 vrs Thence West 160 vrs the mists of flag cedar 1442 vrs a Stone mound from which a black Jack 10 in diam mkd x bears N 45 E 10 in diam mkd x bears North 10 vrs another 10 in diam mkd x bears S 45 W 4 vrs Thence South 240 vrs to the Pedernales a Stake from which an Elm 12 in diam bears N 28 E 13 vrs. Thence down said Stream with the meanders to the beginning

Stephen Boyce
James Wade
Chainers

I James R. Pace District Surveyor for Travis declare under my official oath that the foregoing Survey was made by me in July 1849 and the corners marked are true natural and artificial and correctly represented and the Survey made according to law. Given under my hand at Austin this 16th of August 1849

James R. Pace
Dist. Surv. Travis Dist.

Variation 16° 30 East

State of Texas } Survey No 89 of One third League land made for John Lowry
Travis County } assignee of J. B. Cantley by virtue of Certificate No 118 issued by the Board Land Commissioners for Harrisburg county 3rd of Feby 1838. Said Survey is situated on the Pedernales about 30 miles West of the City of Austin in the District of Travis Beginning on the North West corner of P. Black's No 1 Survey No. 1277 a Stake from which a Spanish Oak 10 in diam mkd x bears N 47 E 85 vrs another 10 in diam bears N 80 W 20 vrs thence West 1870 vrs the Pedernales a Stake and mound North West corner of survey No 89 from which a live Oak 18 in diam blazed & sets E 6 vrs another 10 in diam bears S 80 E 8 vrs. Thence South 1415 vrs with the East boundary of survey No 171 a Stone mound from which an Elm 12 in diam mkd x bears N 85 E 8 vrs another 10 in diam mkd x bears S 45 E 6 vrs. Thence East 930 vrs to a mound and North East corner of survey No 90 from which a black Jack 18 in diam mkd x bears S 28 E 8 vrs and a post Oak 13 in diam mkd x bears S 85 E 13 vrs. Thence South 330 vrs to the North West corner of Davis Connell's survey No 174 a Stake from which a post Oak 12 in diam mkd x bears N 25 E 13 vrs and another 12 in diam mkd x bears S 65 E 13 vrs Thence East 340 vrs with the Connell's North boundary line to the East line 3318 vrs to the North East corner of said Connell's survey No 174 Thence North 1580 vrs to the beginning

Stephen Boyce and James Wade chainers
I James R. Pace District Surveyor for Travis, declare under my official Oath that the foregoing survey was made according to law by me in July 1849 and the corners marked & bounds & natural and artificial are truly represented. Given under my hand at Austin 16th of August 1849

James R. Pace
District Surveyor Travis District

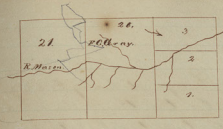

State of Texas
Travis District

Field notes of a survey of twenty leagues of land made by virtue of Certificate No 162, issued by the board of land Commissioners for Bray-ton County to Samuel Fuller a.s. of 17th Feb. 1838 for 26 labors 25th January 1838. Lying situate on the South or West fork of the Rio Blanco. 8 miles above the forks and known as survey No. 21.

Beginning at a stone mound on the south line of survey No 18. 600 vrs. from its South West corner from which a black jack 5 in diam. brs. S 45° W 25 vrs. & a post oak blaze East and West sides brs. West 7½ vrs. Thence South through timber and prairie at 3060 vrs. cross the Rio Blanco. 6250 vrs a stone mound near the divide Thence West 4000 vrs. to a stone mound for the south West corner of this survey. Thence North at 3430 vrs. Cross the Rio Blanco. 6250 vrs a stone mound and stake from which a live oak 9 in diam. brs. N 18° E 16 vrs. and a Spanish oak 8 in diam. blazed brs. S 45° E 21 vrs. Thence East 4000 vrs. to the Beginning.

Surveyed the 28th of August 1847.

Counts live oak spanish oak black jack

Bdrs & Cypress along the river

John Meltzer
C Foco

Jas. P. Hester
Dep Sur Trav Dist

I James P. Hester deputy surveyor of Travis district Solemnly declare that the foregoing survey was made in accordance with law and that the land marks and boundaries thereof are truely described. 30th of August 1847.

James P. Hester
Dep Sur Travis Dist.

I do certify that I have examined the foregoing field notes and find them correct and the survey made according to law.

Given under my hand at Austin this 9th of September 1847

James H. Pace
Dist Sur Trav Dist



State of Texas
County of Bexar

Variation 9° 45' E.

Field Notes of a Survey of 214,320 sq. vrs. [struck: 640 acres] of land made for John O. Meusebach, Trustee of the German Emigration Company, as the property of the Company, it being part of the land to which he is entitled by virtue of the League of land made for John F. Hoxard by Atty, it being part of the land to which he is entitled by virtue of Certificate No. Eleven by Board of Land Comrs. for Travis County for 1/3 League. Situated on the North bank of the Colorado River, about fifty miles N.W. from the Alt San Sabá Mission. Beginning at the S.W. corner of Survey No 219 a Stake from which an Elm 16 in dia bears N 18 E 13 vrs. Thence North with West line of said Survey 5473 vrs a Stake and mound. Thence West 9287 vrs a Stake and mound. Thence South, forming a Right Angle, 5473 vrs to River a Stake from which a Magnolia 16 in dia bears N 82½ E 6 vrs. Thence down said River with its meanders to the beginning. Surveyed July 9th 1847. Bearings magnetic.

M. P. Remak
James Carson } Chainmen

I James P. Hudson Deputy Surveyor do hereby Certify that the foregoing Survey was made according to law, And that the lines boundaries and Corners, with the marks natural and Artificial, are truly described in the foregoing plat and field notes.

James P. Hudson
Deputy Surveyor Bexar District.

I James R. Rees District Surveyor Travis District do hereby Certify that I have examined the foregoing plat and field notes and find them Correct.

James R. Rees
Dist. Sur. Travis District.



State of Texas
County of Bexar

Field notes of a Survey of 1/4 of a League of Land made for John P. Remak by Atty. it being part of the land to which he is entitled by virtue of Certificate No. 1 issued to him by the Board of Land Commissioners for Harris County, Texas and recorded in the Records of the General Land Office of the State of Texas, Which Survey is No. 233 in Class No. 9 Situated on the North bank of the Colorado River About fifty miles N.E. from the City San Saba Mission. Beginning at the S.W. Corner of Survey No. 222 A Stone mound at the mouth of a creek, Thence North with West line of said Survey 4097 vrs A Stake and mound. Thence West 950 vrs A Stone Mound. Thence South 4338 vrs to River A Stake from which a Live Oak 5 in dia bears N 32 E 3 vrs a Elm 6 in dia bears N 86 W 4 vrs. Thence down said River with its meanders to the beginning. Bearings magnetic S. Surveyed July 9th 1847.

James Carson
M. P. Remak } Chainmen

I James P. Hudson Deputy Surveyor do hereby Certify that the foregoing Survey was made according to law. And that the lines boundaries and Corners, with the marks natural and Artificial, are truly described in the foregoing plat and field notes.

James P. Hudson
Deputy Surveyor Bexar District.

I John James District Surveyor Bexar District do hereby certify that I have examined the foregoing plat and field notes and find them correct, and that they are recorded in book A No 1 page 247

March 2nd 1848

John James
District Surveyor Bexar District.

State of Texas do hereby certify the foregoing is duly recorded in my Office at Austin Given under my hand in Austin September 6th 1849

James R. Rees
Dist Sur Bexar Dist

Scale 4000 vrs to inch Variation E 8 1/2



State of Texas
County of Bexar

Field notes of a survey 2,267 7/13 labors of land made for Williams Colton it being a part of the land to which he is entitled by Virtue of certificate No. 113 issued from Harris County February 5th 1838 this survey is No 222 in Section No 9 situated on the north bank of the Colorado Bears S 8 miles N 86 from the old San Saba Mission Beginning at the South West Corner of Survey No 221 a Stake from which a hackberry 8 inches brs S 25° E 2 vrs an other 10 inches brs S 5° W 3 vrs Thence North with the West line of this survey 1600 vrs 5000 vrs a Stake and mound Thence West 4175 vrs a Stake and Thence South 4617 vrs Rivel a stone mound at the mouth of a creek Thence down said Rivel with its meanders to the Beginning This survey July 9th 1849 bearings Varied

James Carson
M. Pennock Chainmen

I James P Hudson deputy surveyor do hereby certify that the foregoing survey was made accordingly to law and that the limits boundaries and corners with the marks natural and artificial are truly described in the foregoing plat and field notes

James P Hudson
Dept Sur Bexar Dist

I James P Pace District surveyor for Travis District do hereby certify that I have examined the foregoing plat and field notes and find them correct and they are &c

Austin Sept 25th 1849
James P Pace
Dist Sur Ta Dist



State of Texas
Travis District

Field notes of a survey of 18 one Sq Varas made by Virtue of the Headright Certificate of Daniel Gilleland granted by the Board of Land Commissioners of Washington County for One Labor. Said survey is situated on the East bank of the Guadalupe River about four miles above New Braunfels. Beginning at a Stake on the bank of the River from which a Black Walnut 8 ins dia brs N 56 E 11 vrs dist and a Pecan 24 ins dia brs S 25 W 3 vrs dist. Thence N 45° E 458 vrs with the W line of survey for C Livingston to a stone mound being the N W Corner of A C Hustons survey. Thence S 45 E 571 vrs through Cedar Brake to the River a Cypress Stump on bank for a corner from which a Sycamore 8 ins dia brs S 30 E 2 vrs dist and a Cypress 12 ins dia brs N 45 E 10 vrs dist. Then with the River S 55 W 120 vrs S 82° W 58 vrs S 55° W 80 vrs N 70 W 120 vrs to the beginning. Surveyed the 21st Sept 1849

James P Hester
Deputy Surveyor Travis Dist

James Williams
Geo Markham Chainmen

I James P Hester Solemnly declare that the above Survey was made on Accordance with the Law and that the Lines marked and boundaries thereof are truly described. Sept 24th 1849

James P Hester
Dept Surveyor Travis District

I, James R. Pace, District Surveyor, Travis District do hereby certify that I have examined the foregoing Plat and Survey, and find the Calls, Courses and Corners thereon correctly made by me on the ground. Given under my hand at Austin Sept. 24th 1849

James R. Pace
Dist. Surveyor Trav. Dist.



The State of Texas
Travis County

Survey of 26 Labors of land made for William Roberts by virtue of duplicate certificate No 7623/1067 issued by the Commissioner of the Land office - Situated on the West bank of the Colorado River and opposite the mouth of Hamiltons Creek in the District of Travis - Said Survey is No 13 - Beginning on a Stake in the bank of the River above the mouth of Hamiltons Creek and N.E. Corner of survey No. 12. from which a mulberry 10 in. diam. mkd. X bears N 86° W 25 vrs. and an elm 24 in. diam. mkd X bears N 61° W 30 vrs. - Thence down the River with the meanders N 3° 15' E 701 vrs. N 68° 30' E 2167 vrs. to a Stake and North West Corner of Survey No 14 from which a gum elastic 12 in. diam. mkd X bears S 86° E 11 vrs. another 9 in. diam. mkd X bears S 43° W 18 vrs. - Thence South 3600 vrs to double horn Creek runs East 9813 vrs. to a mound and South East Corner of this Survey - Thence West 2580 vrs. to a Stone mound - Thence North 6340 vrs to double horn Creek 10.079 vrs to the Beginning - Containing 7 labors arable and 19 pasture land

J. M. Swisher
Bolt. Jones
Chainers

I James R. Pace district Surveyor Travis district do clare under my official oath that the foregoing Survey was made by me in October 1849 and the Corners marks bounds natural and artificial are truly represented and the Survey made according to law - Given under my hand in Austin 23rd of October 1849

James R. Pace
Dist Sur Trav Dist



The State of Texas
Travis County

Survey No 17 of 26 labors of land made for Roderick T. Higginbottam assignee of Rafael Padilla by virtue of certificate No 8 issued by the Board of Land commissioners for Travis County. Said Survey is situated on Hamiltons creek East of the Colorado in Travis district - Beginning on a mound and N.W. corner of survey No 12 from which a post oak 16 in. diam. bears S 76° W 11 vrs. and a live oak 8 in. diam. bears S 25° W 13 vrs. Thence S 76° W 1550 vrs. to Delaware Creek 3764 vrs to a Stone mound in the South boundary line of Survey No 37 Thence N 16° E 2580 vrs. to a mound of Stone - Thence N 76° E 3764 vrs. to a Stake and mound Thence N 16° W 2580 vrs to Hamiltons Creek 6580 vrs to same Creek 655 vrs to the Beginning - Containing 6 labors arable and 20 labors pasture land. - Ash Mound

W. D. Harrison
Chainers

I James R. Race district Surveyor for Travis do declare under my official oath that the foregoing Survey was made according to law in November 1849 and the corners marks and limits natural and artificial as truly represented— Given under my hand in Austin 13th day of November 1849.

James R. Race
Dist Sur Trs Dist



Variation 10° 30' East.

State of Texas
Travis County

Survey No 23 of 26 Labors of land made for Randolph C. Harris guardian for the heirs of Arthur Lackey being the land they are entitled to by virtue of certificate No 621 issued by the board of land commissioners for Red River County. Said Survey is situated on the left bank of the Colorado river and below the mouth of Sandy Creek in the district of Travis— Beginning on the South West corner of Samuel Campbell's Survey No. 22. Thence up the river with its meanders as follows N 85° W 1200 vrs. N 23° W 1150 vrs. N 25° W 440 vrs. N 232 vrs. to a stake and South East corner of Survey No 24 for John Harvey from which a mesquit 6 in diam brs. S 36° E 12 vrs. 4 an elm 2 in diam brs. S 60° W 12 vrs. Thence N 306 9866 vrs to a stake from which a post oak 10 in diam brs. S 15° E 7 vrs another 8 in diam brs. S 45° W 15 vrs. Thence S 60° E 2530 vrs. to a stake from which a live oak 8 in diam brs. N 20° W 11 vrs. a post oak 8 in diam brs. S 65° W 30 vrs. Thence S 30° W 1770 vrs to the Beginning— containing 7 Labors and 86 acres balance pasture land. Atty. Wilson— W. C. Harrison & Chariton

I James R. Race district Surveyor for Travis do declare under my official oath that the foregoing Survey was made according to law prior to November 1849 and the corners marks and limits natural and artificial are truly represented thereon— Given under my hand in Austin November 15th 1849.

James R. Race
Dist Sur Trs Dist



Variation 10° 30' East

State of Texas
Travis County

Survey No 25 of 23 Labors 753427 acres of land made for Lucas Means being part of the land to which he is entitled by virtue of duplicate certificate No 615/710 issued by the Comm of the General Land office to said Means for 26 Labors. Said Survey is situated on Walnut Creek about 8 miles N of the city of Austin in the District of Travis— Beginning at the N W corner of James Rankin's survey a stone mound in prairie Thence S 60° E 454 vrs. to a stone mound in the South boundary line of said Rankin survey. Thence N 30° E 1700 vrs to a stake in the south boundary line of survey No 58. Thence N 60° W 60 vrs to a stake and mound in prairie— Thence S 30° W 1700 vrs to a stake and mound in the North boundary line of James R. Rice survey No 31. Thence with the line of said survey S 60° E 1055 vrs. to a stake from which a cotton wood 20 in diam brs S 35° E 40 vrs— Thence S 30° W 400 vrs. to Walnut Creek 1241 vrs to a stake from which a live oak 10 in diam brs N 2° E 40 vrs— Thence N 60° E 715 vrs to Walnut Creek 2061 vrs to a

Stone marked — Thence S 20° W 2041 vrs to a stake in the East bank of Walnut Creek from which a pecan 18 in diam brs S 80° W 5 vrs. Thence S 66° E 100 vrs. to a stone mound on the point of a hill and N 6 corner of H. F. Davis Survey No 36 — Thence S 24° W 100 vrs to a stone mound near the East bank of Walnut creek. from which a cedar 4 in diam brs S 32° W 5 vrs another 4 in diam brs S 68° W 4 vrs. Thence S 66° E 1050 vrs to a stone mound on a hill in prairie — Thence S 30° W with H. F. Davis East boundary line 2200 vrs to his N 6 on the East bank of Walnut Creek — Thence S 60° W 13 vrs with Vanmeter's North bound ary line to his N 6 corner a stone mound in prairie — Thence N 2870 vrs following Davis West corner ary line N 396 E to the Beginning, Containing 7 Labors arable and balance pasture land.

Thos. G. Gwin
Wm. A. Trask } Chainers

I James R. Pace declare under my official oath that the foregoing Survey was made according to law by me in March 1847. and the Corners marks and limits natural ones artificial are truly represented. — Given under my hand in Austin 24th of November 1847

James R. Pace
Dist Srv Trs Dist

Variation 10° 30' East.

State of Texas }
Travis County } Survey No 45 of one labor made for Wm. A. Moore assignee of Nathaniel Brown being the quantity to which he is entitled by virtue of duplicate certificate No 4567 issued by the Comrs of the Land Office of said Survey is situated on Littlefields Creek about 12 miles North East of the city of Austin in the District of Travis — Beginning on the North West corner of Labor No 38 a stake from which a pecan 10 in diam brs S 30° E 14 vrs. an other pecan 10 in diam brs N 17° E 20 vrs — Thence N 396 380 vrs to Littlefields Creek 1000 vrs. to Stake in prairie — Thence N 60° W 960 vrs to Littlefields Creek 1000 vrs to a Stake from which a cotton wood 30 in diam brs S 15° E 75 vrs. — Thence S 30° W 1000 vrs with the East line of Survey No 67 a stake from which a mulberry 5 in diam brs S 81° E 60 vrs. Thence S 60° E 1000 vrs with the North line of Alexander Walters survey to the Beginning Containing one labor of Improved land — Wm. A. Trask — Lyman McWain — Chainers

I James R. Pace district surveyor do declare under my official oath that the foregoing survey was made agreably to law and the Corners marks and limits natural and artificial are truly represented — Given under my hand in Austin 12th day of December 1847

James R. Pace
Dist Srv Trs Dist



Variation 10°30' East

State of Texas. } Survey No 2 of 25 Labors 175 ac 29 ac
Travis County } Varas of land made for Wm Wilkes Chambers assignee of Wilson
being part of the Quantity to which She is entitled by Virtue of head right certificate No 2 issued by the Board of Land Commissioners for San Augustine County, & said County Surveyor for the league and Labor. Said Survey is situated about 2 miles North East of the Colorado River and bounding the Old Survey Lines and Pyar made in the district of Travis. Beginning at a Stake in the San Antonio road and thence with the meanders of the same N 86 E 2820 mrs. N 28 E 660 mrs. N 35 E 594 mrs to a Stake and mound for the South corner of Nancy Winners league No 2. Thence N 45 W with the south boundary line of said league 5891 mrs. a Stake and mound in a cedar clump from which a cedar 12 in diam mrked 4 bns S 26 E 4 mrs. an other mrked W 10 in diam bns. N 10 W 5 mrs. Thence S 45 W 4000 mrs to a stone mounde and corner of Nancy No 1 for Sam. Rowers from which a live oak 6 in diam mrked 4 bns S 75 W 9 mrs. an other 8 in diam mrked 4 bns. N 50 W 17 mrs. Thence S 45 E 6022 mrs. to the Beginning Containing five Labors arable and balance pasture land. Given under my hand in Austin 21st day of July 1838

J. C. Harrison
" Vanbergen } Chainers

James K. Pace
Dist Sur Tra Dist

I James K Pace district Surveyor for Travis district do declare under my official oath that the Survey represented in the foregoing field notes was made by me on the 27th day of March 1839 and that the bounds corners and limits natural and artificial are truly described therein and the survey made according to law. Given under my hand at Austin 25th of July 1838

James K. Pace
Dist Sur Tra Dist

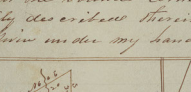

Variation 10°30' East.

State of Texas. Travis County } Survey No 17 of 5/3 Labors of land made for Harrison & Watson assignees of Edward Howard by Virtue of head right certificate No 184 issued by the board of Land Commissioners for San Augustine County. Situated on the South bank of the Colorado River about 20 miles N 60 W from Mrs Bransfords in the District of Travis. Beginning on a stake in the bank of the river from which an elm 18 in diam bns. N 30 W 14 mrs. an other 10 in diam bns. N 63 E 12 vrs. thence South 640 mrs to the original South East corner of Anct. Cries Survey No 11 and with his east boundary line 550 mrs. to a stake in all 2160 mrs. to a stake and Stone. Thence N 66 W 1260 mrs to a creek 10 mrs South 3220 mrs. to a stone mounded from which a post oak 10 in diam bns. S 31 W 14 mrs an elm 8 in diam bns S 61 E 22 mrs. Thence South 3738 mrs to a stake and stone mound. Thence West crossing a creek 1144 mrs to a stake and stone Mound. Thence South 780 mrs to the river a stake from which a pecan 10 in diam bns. South 7 mrs an other

— Six diam bns S 76° E 12 vrs. Thence up the river with the
Meanders West 140 vrs. N 16° W 137 vrs. N 26° W 200 vrs. N 78°
200 vrs. N 82° W 600 vrs — to the beginning — Containing
thirty labors arable and balance pasture land
— James Henderson — " " Dagmer & Chalmers

I James R. Pace district Surveyor for Travis declare offic-
ially that the foregoing Survey was made by me 9th day of
April 1850 and the corners marks & natural and artific-
ial are truly represented and the Survey made accord-
ing to law. Given under my hand in the city of Austin
15th of April A D 1850

James R. Pace
Dist Surv Tra Dist.



Variation 10° East

State of Texas
Travis County.

Survey No 30 of 4 Leagues of land made for James
P. Goods by virtue of Certificate No 1123 issued by the
Commissioner of the General Land office situated on the County lines
of Travis and Williamson Counties about 8 miles north of the city of
Austin in the District of Travis — Beginning on a stone mound
and North West corner of a survey made for J. C. Starnes from
which a cedar 12 in diam bns N 86° E 1082 vrs
to a stone mound in the South boundary line of Wm P Bakers sur-
vey from which a live oak 24 in diam bns S 86° E 13 vrs. Thence
S 76° W 1480 vrs to a stone mound and North East corner of
James Hewlett Survey from which a live oak 14 in diam bns S 80°
W 6 vrs. Thence S 16° E 1343 vrs. to a stone mound and South
East corner of said Hewlett Survey. Thence S 74° W 1301 vrs to
a stone mound and South West corner of Hewlett Survey. Thence
N 15° W 947 vrs. to a stone mound. Thence S 30° W 1244 vrs to
a stone mound in the North boundary line of Survey No 29 for
Green McCoy. Thence S 60° E 2024 vrs. to the South West corner
of Wm Ballo Survey. Thence N 26° E 1674 vrs with said Ballo
West boundary line to his North West corner — Thence S 60°
1183 vrs to the South West corner of Hennels Survey — Thence
following the West boundary line of said Survey N 26° E 1940 vrs
to the beginning containing 30 labors pasture land
P. William — Joseph Holman & Chalmers —

I James R. Pace certify under
my official oath that the foregoing Survey was made according
to law and the corners marks and bounds natural and
artificial are truly described &c

Given under my hand in
Austin 19 of March 1850.

James R. Pace
Dist Surv Tra Dist

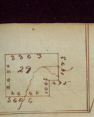

Variation 16°30' East } State of Texas
} Travis County.

Survey No 29 of 3/4 labors of land made for Green McCoy by virtue of Certificate No ——— issued by the board of land Commissioners for Washington County, situated East of the Colorado on bull creek in the district of Travis— Beginning on the N.W. West corner of survey No 26 made for the heirs of John Nolan— Thence N 60° W 1007 vrs. to a stone mounde from which a cedar 10 in diam bears S 80° W 3 vrs. Thence N 30° E 676 vrs to a stone mounde from which a cedar 8 in diam bears S 2065 vrs. Thence N 60° W 190 vrs to a spring branch 1100 vrs. to bull creek 1673 vrs to a stone mounde— Thence S 30° W 3363 vrs to a stone mounde and South West Corner of this survey. Thence S 60° E 2680 vrs to a stone mounde and South West corner of survey No 27 from which a cedar 12 in diam bears S 30° W 2 vrs. Thence N 30° W 1180 vrs bull creek 2688 vrs to the beginning 3/4 labors pasture land. Wm Williamson Isaph Coleman & Chambers

James R Pace do declare under my official oath that the foregoing survey was made according to law in March 1850 and the corners marks and limits natural and artificial are truly represented Given under my hand at the City of Austin 17th of March A D 1850 }

James R Pace
Dist Sur Tra Dist

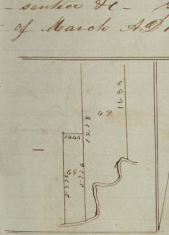

State of Texas } Field notes of a league of land for
County of Bexar } Eleanor Mudd in being part of the land to which she is entitled by virtue of Certificate No 98 issued by the board of land commissioners for the County of Fort Bend— said survey is No 67 in seat 9 situated in Travis County on the North bank of the Colorado river about 28 miles above the mouth of Pecan bayou Beginning at a stake on the bank of the river the S.E. corner of survey No 68 for the S.W. corner of this survey from which a live oak bears S 62° W 8 vrs another bears S 86° W 10 vrs Thence down the river with its meanders as follows viz— N 35° E 400 vrs. North 2100 vrs N 35° E 530 vrs East 930 vrs N 30° E 1100 vrs East 262 vrs to a stake the N.E. corner of this survey from which a musquite bears N 82° W 80 vrs live elm bears N 66° W 80 vrs— Thence North 4573 vrs to a creek 8801 vrs to a stake from which a musquite bears N 70° W 80 vrs. Thence West 2500 vrs to a stone mounde. Thence South 12784 vrs to the place of Beginning— Containing 10 labors of timber and 15 labors of pasture land— Surveyed May 23rd 1846— Wm G McCoy James Sob Cheairs

I Wm Wallace deputy surveyor do hereby certify that the foregoing survey was made according to law and that the limits boundaries and corners with the marks natural and artificial are truly described in the foregoing plat and field notes—

Wm Wallace dept surveyor 72 yar distance.

I James R Pace dist sur Tra dist do hereby certify that I have examined the foregoing plat and field notes and find them correct Austin Oct 16th 16th 1850 }

James R Pace
Dist sur Tra Dist



State of Texas } Survey No 32 of 26 labors of land made
Travis County } for Thomas Vance, being part of the
quantity to which he is entitled by virtue of Certificate No 667
Issued by the board of land Commissioners for San Augustine
County. Said Survey is situated on the waters of Onion Creek about 30 miles South
West of the City of Austin in the district of Travis—

Beginning at a stake in the West boundary line of W. B. Travis league No 15 from which a mile Cherry brs. N 86° W 6 vrs. one a Black walnut brs. N 15° W 5 vrs. Thence West 350 vrs. to a branch 4000 vrs. to a stake from which a live oak 16 in diam brs. N 86° E 20 vrs— Thence South 6250 vrs to a stake from which a live oak 16 in diam brs N 15° W one other 12 in diam brs. N 60° E 4 vrs. — Thence East 4000 vrs. to the South West corner of league No 14— Thence North with the west boundary lines of Leagues No 14 & 15— 6250 vrs to the beginning— Containing five labors arable and twenty labors pasture land— } Thomas Hart & William Cravens } Chainers

I Bartlett Sais deputy Surveyor for Travis district declare under my official oath that the foregoing Survey was made by me in May 1854 and the Corners marks and bounds natural and artificial are truly represented & Given under my hand at Austin this 25th of April 1856 } Bartlett Sais— Dept Sur Tra dist

I James H Pace district Surveyor for Travis district do certify under oath of office that I have examined the foregoing field notes and find them Correct and the Survey made according to Law— Given under my hand at Austin 25th of November A D 1856— James H. Pace Dist Surv Tra Dists

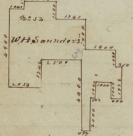

Variation 16°30' East
State of Texas
Travis County } Survey No 32 of 26 labors of land made for the heirs of William H. Saunders dec'd. by virtue of Certificate No 580 issued by the board of land Commissioners for Shelby County. Said Survey is situated East of the Colorado river about 4 miles North East of the City of Austin in the district of Travis

Beginning on the North East corner of Survey No 588 for Lucas Munos. Thence S 36° W 8000 vrs. with said Munos' survey to a stone mound in the north boundary line of James Burleson's survey. Thence S 66° E 2856 vrs the North East corner of said Burleson survey a stake in prairie— Thence N 36° E 1782 vrs with the West boundary line of Philip McLeroy's league and North West corner a stone mound in prairie— Thence S 66° E 2500 vrs to a stone mound and North East corner of McLeroy's league— Thence S 36° W 4400 vrs. to a stone mound and North West Corner of Reuben Hornsby's survey— Thence S 66° E 547 vrs to the South West Corner of John D Wales survey a stake from which a Mesquite brs. N 36° E 10 vrs. — Thence N 36° E 2000 vrs— to a stake from which an elm mkd. brs N 85° E 20 vrs—

Thence S 60° E 303 vrs. to the South West Corner of Margarets Orsto. Labor No 47. Thence N 30° E 1000 vrs to the North West Corner of Castro Labor No 47. Thence S 60° 1000 vrs to a stake from which a gum elastic mkd. tree bears S 30° W 20 vrs. Thence S 30° W 1000 vrs to a stone mound in the north line of Wells Labor No 33. Thence S 60° E 1000 vrs to a stone mound in the West boundary line of River & Beckman Survey No 36 from which a post oak mkd. tree N 15° E 4 vrs. Thence N 30° E 1978 vrs to a stone mound and North West Corner of Beckman League from which an elm 12 inches diam mkd. tree bears S 85° W 46 vrs. Thence N 60° W 350 vrs to the South West Corner of James Manning's Survey No 37. Thence N 30° E 1080 vrs with Manning's West line to the South East corner of James Manor Survey No 39 of 640 acres. Thence N 60° W 1900 vrs with Manor South boundary line to his South West Corner a stake on the South bank of a prairie. Thence N 30° E 1900 vrs. a stake from which a mesquit bush N 60° W 11 vrs. Thence N 60° W 1761 vrs to a stake and South West corner of Survey No 40 for James Manor. Thence N 30° E 1100 vrs to the South East corner of James Litteland's Labor No 41 a stake from which an elm tree N 85° W 9 vrs. Thence 60° W 2000 vrs to a stake in the East boundary line of M Castro Survey No 50 Thence S 30° W 500 vrs to the South East corner of M Castro Survey a stake in prairie. Thence with the South boundary line of Survey for Castro N 60° W 1045 vrs to the beginning.

State of Texas } I James R Pace district Surveyor of Travis certify that the Object in the foregoing survey was made by me according to law in March 1847 and the corner marks & natural and artificial are truly represented. Said Labors, & all balance of vacant land under my hand at Austin 23rd day of April A D 1851.

James R Pace
Dist Surveyor Travis Dist



Variation 10° 30' East.

State of Texas } Travis County } Survey No 21 of 7 Labors, 1 Land made for the heirs of Wm Pace dec. being the quantity to which they are entitled by virtue of head right certificate No 107, issued by the board of land commissioners for Colorado County for the league Said survey is situated on the West bank of the Colorado river about ten miles above the city of Austin in the district of Travis. Beginning at the mouth of Spring Creek a red North East Corner of Isaac Pickens league No 20. Thence up the Colorado river with the meanders N 60° W 1280 vrs. N 13° W 857 vrs. ~~N 30° W 1000 vrs~~ to a stake in the bank of said river from which ~~a live oak~~ a live diam. 18 in. W. 3 vrs. bears S 30° W 2000 vrs to a stone mound in a cedar brake from which a cedar 6 in. diam bears N 41° W 10 vrs ~~thence to the mouth of Spring Creek 2857 vrs~~ Thence S 60° E 320 vrs to the mouth of Spring Creek N 23° E 2248 vrs to a stone mound in Dickens West line from which a post oak 10 in diam bears S 7° W 10 vrs, a live oak four diam bears N 15° E 18½ vrs. Thence N 30° E 3300 vrs to Dickens Corner of the East bank of Spring Creek Thence down said creek ~~with the same~~ N 55° E 560 vrs to the beginning.

Attest Stanly G G Pace Clerk
James R Pace district Surveyor for

Travis ss I declare under my officiial oath that the foregoing Survey was made according to law on the January 1851 and the corner marks and bounds natural and artificial are truly represented in the Plat hereto under my hand at the city of Austin this 12th day of March A.D. 1851.

James K. Pace
Deputy Sur. Gen. Dist.

State of Texas.

County of Travis ss July 16th 1851. Survey for Thomas D. Allen of one labor of land on the waters of deer creek one the divide of the Colorado river about 15 miles N.W. from Jas. Coghan being the quantity of land to which he is entitled by virtue of duplicate Certificate No 2285 given for the unlocated balance of his donation right Certificate for a league and labor given at Austin 7th Sept. A.D. 1841.

Beginning on the most East corner of Thomas Blair's 640 acre Survey 300 varas N 18° E from the North East corner a stone mound from which a cedar brs S 85° W 1 vrs brs another brs N 76° W 2 vrs. Thence S 71° W 300 vrs to a stake the divide on the waters of deer creek 650 vrs a stone mound in a small prairie from which a cedar brs N 85° E 6 vrs brs another brs N 23° W 6 vrs. Thence N 19° W with the most boundary of A. Dougherty 320 acr claim 500 vrs a stone mound from which a cedar brs N 65° W 1 vrs brs another brs N 24° E 6 vrs. Thence N 71° E 800 vrs a stone mound for the South most Corner from which a cedar S 85° W 5 vrs a live oak brs S 48° E 3 vrs. Thence N 19° E 330 vrs prairie 152 vrs a stone mound for the S.W. Corner from which a post oak brs S 78° E 40 vrs a live oak brs N 78° E 32 vrs. Thence N 71° E 1150 vrs a stake in the most line of Thomas Blairs Survey for the S.E. Corner from which a cedar brs S 57° E 1 vr another brs S 68° W 2 vrs. Thence N 18° W. 1 vrs and the divides 650 vrs. to the place of Beginning containing one labor of arable land.

Hugh McSanders ⅔ Mathias Millberger — Dep. Sur. Tra. dists
John Stearns ⅔ Chainers ⅔

Mathias Millberger
Deputy Surveyor for Travis dist. do solemnly declare under my officiial oath that the foregoing Survey was made according to law and that the boundaries given in the above field notes are truly recorded and the Survey was made July A.D. 1851.

Mathias Millberger ⅔ Surveyor D.T.

I do certify that I have examined the foregoing field notes and plat thereto and the Survey made according to law Given under my hand at office in the city of Austin November 11th A.D. 1851

James K. Pace
Deputy Sur. Gen. Dist.



State of Texas — Travis County ⅔

Survey No. 32 of 2,033,333 square varas of land made for the heirs of Samuel Whitby dec'd being the quantity to which they are entitled by virtue of Certificate No 2011 / 2192 issued by the Comm'r of the Gen'l Land office for unlocated balance &c Said Survey is situated on the head of Cypress Ck East of the Colorado river about 15 miles North West of the city of Austin in the district of Travis — Beginning on a stone mound which bears N 24° W 1610 vrs of the South West Corner of a survey made for the heirs of Richard Doty from which a live oak 10 in diam. mkd X brs N 30° W 1 vrs brs another 10 in

diam mkd de bns S 25° E 8 vrs. Thence S 36° E 187.8 vrs to a stone mound 10 ins East of a spring from which a live oak 6 in diam mkd brs N 30° W 30 vrs live other 12 in diam mkd brs N 25° E 35 vrs — Thence S 46° W 115 vrs to a stone mound from which a live oak 6 in diam mkd brs N 75° E 6 vrs live other 12 in diam mkd brs N 8° W 14 vrs — Thence N 26° W 177.0 vrs a fork of Cypress Creek 187.8 vrs a stone mound from which a live oak 12 in diam mkd brs S 36° E 32 vrs. Thence N 66° E 800 vrs a branch 1115 vrs to the Beginning — John Hughs & Wm Ogden Chainmen

I James R. Pace district Surveyor for Travis declare under my official oath that the foregoing survey was made according to law in 1851 and the corners marks and limits natural and artificial are truly described &c — Contains 2,053,333 Square vrs Eastern land — Given under my hand at Austin 15th day of November 1851

James R. Pace Dist Surv Trd Dist



State of Texas } Survey No 149 of 4,335 2,295 square varas of land
Travis County } made for James Pace by virtue of duplicate
Cert No 239 issued by the Comr of the Gen Land
office for six leagues and labor, being part of the quantity
to he is entitled to by virtue of said certificate — Said
Survey is situated on the East bank of the Colorado river
about 7 miles above the city of Austin in the district of Travis — Unoccupied
Begins on a State in the bank of said creek and the Colorado
river — Thence North 25 vrs runs into said creek and one contains in said cross
335 vrs 1165 vrs a drain 15.00 vrs a stone mound from which a cedar
10 in diam mkd ⌐ brs. S 10° E 8 vrs — Thence N 25° E 185 vrs a fork of said creek
280 vrs the main creek 1205 vrs a stone mound from which a live oak
8 in diam mkd ⌐ brs. N 15° W 35 vrs — Thence N 66° W 86 vrs intersecting
the South East corner of Survey No 43 for Robert Foster 166 vrs said creek 1694
vrs a stone mound — Thence S 26° W 512 vrs a State in the bank of the river
from which an elm 10 in diam mkd ⌐ brs. N 65° E 14 vrs an other 15 in
diam mkd ⌐ brs. N 81° W 15 vrs — Thence down the river with the meanders as follows — N 44° E 609 vrs. N 38° E 800 vrs. N 26° E 670 vrs N 25° E 340
vrs N 26° E 360 vrs. N 66° E 220 vrs. N 62° E 200 vrs. S 75° E 520 vrs. S 57°
E 225 vrs S 62° E 140 vrs S 50° E 590 vrs. S 36° E 210 vrs. to the beginning

A Cain } Chainmen
Owen Wade }

I James R. Pace district Surveyor for Travis
declare under my official oath that the foregoing Survey was made by
me in February 1851 since the corners marks and bounds natural and
artificial are truly described and the survey made according to law
Given under my hand in the city of Austin 16th day of February A.D. 1851

James R. Pace
Dist Surv Trad Dist



Variation 10°30' East

State of Texas
Travis County.

Survey No 35 of 25 labors of land laid out for Richard Hailey Senr being part of the quantity to which he is entitled by virtue of head right certificate No 282 issued by the board of Comm^rs for Shelby County 4th day of February 1838 for one league and labor Said Survey is situated on the head of bear creek about 12½ miles South west of the City of Austin in the district of Travis — Beginning at the N W corner of Foot league No 7 Thence North 3200 vrs to a (branch) 3846 vrs to a Stone mound from which a live oak 12 in diam mkd x bears N 45° W 38 vrs — Thence west 4000 vrs to a stone mound from which a live oak 10 in diam mkd x bears S 85° W 9 vrs — Thence South 4020 vrs a branch 0250 vrs a stone mound from which a live oak 12 in diam bears S 12½ E 28 vrs an other 8 in diam mkd x bears N 42° E 25 vrs. Thence East with the North boundary line of Whatley league 1900 vrs bear creek 4000 vrs a stone mound one North East corner of Whatley league No 32 — Thence North 1520 vrs bear creek 1614 vrs a fork of bear creek 1815 vrs a branch 2404 vrs to the beginning — The labor left to Begin on a Stake which bears S 81° 30' W 210 vrs from the beginning corner Thence West 1000 vrs — Thence South 1000 vrs — Thence East 1000 vrs Thence North 1000 vrs to the beginning — containing 3 labors arable & Horn P
Attn — Mc Nance chaines balance pasture land —

J. J. Ames R. Pace district Surveyor for Travis do declare under my official oath that the foregoing Survey was made by me according to law in March 1852 and the corner marks and bounds natural and artificial are truly represented &c. Given under my hand this Austin 23rd day of May A D 1862

James R. Pace
Dist Surv Tra Dist



Correct field notes of Survey No 37 for George & Lucas of twenty labors 284,400 Square Varas of land being part of the quantity to which he is entitled by virtue of Certificate No 726 issued by the board of land Comm^rs for San Augustine County Situated on the East side of the Colorado river — Land Beginning on the South East corner of Survey No 37 Thence N 66° W 2444 vrs to a corner of Survey No 27 Thence N 30° E 2250 vrs to the North East Corner of Survey No 27 Thence 1172 vrs to the South East Corner of Survey No 29 Thence North 450 vrs Cornering in the East boundary line of Survey No 29 and a Stone mound — Thence S 60° E 4852 vrs intersecting the West boundary line of Survey No 35 at a Stone mound — Thence S 30° W 2693 vrs to a Stake thence South East corner of Survey No 36 Thence S 30° W 27 00 vrs to the place of Beginning — Containing 6,744,800 vrs of arable land balance pasture land — This 11th June 1859

John Thrower C. C. for Co of Travis

C. H. Gleason
Samuel Compton } Chainmen — I J. M. Swe Harry deputy Surveyor for the County of Bastrop do Solemnly Swear that the within Survey was made Since the 1st day of August 1838 and accurately to Law — This 11th June 1839.

John Harris — Dep Sur Co Bastrop

I certify that I have examined the with plat and field notes and find them correct and the Survey made according to Law
Given under my hand in the Town of, Bastrop June 22d 1839
Bartlett — Surs — C.S.C.B.C.

I do certify that the foregoing Correction was made by me and that I have examined the Same and found them correct &c
Given under my hand in the City of Austin July 10th A.D. 1852
James R. Pace
Dist Surv Tra Dist

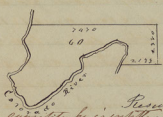

Variation 16° 30' East
State of Texas }
Travis County }

Field notes of twenty Labors of land being proof of the certificate he is entitled made for Francis Cox Verley as by virtue of a Judgement of the Travis district Court of the Regular Commissioners ab the late town 1850 Said Survey is situated on the East bank of the Colorado river about 3 miles below the mouth of Pecan Bayou in the district of Travis Beginning an a stake and South West Corner of 93 League No 61 for Greenleaf Fisher Stake down the river with the meanders as follows. S 35° W 770 vrs. S 15° E 1150 vrs. S 19° W 1100 vrs. S 66° W 800 vrs S 18° 300 vrs. S 65° E 200 vrs. S 14° W 330 vrs. S 66° E 230 vrs. S 85° E 100 vrs S 22° E 1000 vrs. S 81° E 530 vrs S N 58° E 780 vrs N 40° E 300 vrs N 58° E 220 vrs. N 81° E 520 vrs N 32° E 610 vrs. N 84° E 180 vrs N 30° E 320 vrs. N 62° E 670 vrs N 15° W 640 vrs. N 60° E 450 vrs N 33° E 150 vrs N 58° E 1771 vrs S 65° E 680 vrs South 465 vrs S 37° W 1150 vrs to a stake and North west Corner of League No 57. from which a pecan 12 in diam mkrd vrs N 34° W 10 vrs an elm 12 in diam mkrd vrs S 52° E 12 vrs — Thence East with the north boundary line of league No 57 at 80 vrs a gulley 2130 vrs a stone mound and South East Corner of this Survey — Thence North 2380 vrs a stone mound — Thence West 2430 vrs to the place of Beginning, Containing 640 acres arable and balance pasture land

R. Porter }
J. Matt } Chainmen

I James R. Pace district Surveyor for Travis do declare under my official oath that the foregoing Survey was made by me in June 1852 and the corner marks are limestone

and artificiae are truly represented and the Survey made according to law. Given under my hand in the city of Austin 8th day of August A.D 1852.

James R. Pace
Dist. Surv. Ist a Dist

Field notes of a Survey of 1326 806 100ths varas of land made for James Henderson

---

Variation 6½° East.

Field notes of Survey of 1/3 league made for the heirs of Memucan Johnson & being the quantity to which they are entitled by virtue of head right certificate No 123 granted by a provision of the Legislature Approved Feby 5th 1838 Said Surveys No 36 Situated on Brushy Creek about 8 miles South West of the city of Austin in Travis district.

Beginning at a Stone mound made for the South West corner of Survey No 9 and South East corner of this Survey from which a pecker hickory 20 ins diam bears S 79° E 55 vrs an other 14 ins diam bears N 20° E distant 12 vrs both marked X Thence West 2000 vrs to a stone mound from which a live oak 24 ins diam bears S 25° E dist 15 vrs another 15 ins diam bears N 85° E dist 25 vrs both marked X Thence North at 2500 vrs Amon Creek 3440 vrs dry hollow Course S 16° at 4166 vrs a Stone mound from which a black jack 13 ins diam bears S 60° W dist 22 vrs an other 14 ins diam bears N 20° W dist 25 vrs both marked — Thence East 2400 vrs to the West boundary line of Survey No 9. Thence South 4166 vrs to the beginning Containing 320 labors pasture land

John Capps 3 chainmen
A Wilson 3 chainmen

I A. M. Lindsey deputy Surveyor for Travis district declare under my official oath that the foregoing Survey was made by me on the 5th of August 1852 and the Corners marks and limits natural and artificial are truly described and the Survey made according to law Given under my hand at Austin this 11th day of August A.D 1852.

A. M. Lindsey
Dep Surv for Ist a Dist

I do certify that I have examined the foregoing field notes and find them correct and the Survey made according to law Given under my hand in the city of Austin 11th day of August A.D 1852.

James R. Pace
Dist Surv Ist a Dist



Variation 9° 45 East

Field notes of Survey of 1/3 League of Land made for the heirs of Joseph Fabens Sr. being the quantity to which they are entitled by virtue of head right Certificate No 124 granted to him by provision of Legislature approved July 26th 1856. Said Survey is No 27 situated on Onion Creek about 17 miles South west of the City of Austin in Travis District— Beginning at Stone mound in the East boundary line of Survey No 12. from which a live oak 24 in diam marked X bears S 6 E 6 dist 2 vrs. an other live oak diam marked X bears S 63 E 10 dist 1 vr Thence South 4160 vrs to a stone mound and South west corner of this Survey. Thence East 2000 vrs to stone mound made for South East corner from which a live oak 24 in diam bears S 25 E dist 15 vrs an other 15 in diam bears N 5 E dist 25 vrs both marked X Thence North ab 2500 vrs Onion Creek ab 3440 vrs dry hollow Course S E. 41 16 vrs a stone mound from which a black Jack 12 in diam bears S 6 W dist 2 vrs an other 12 in diam bears N 61 W dist 25 vrs both marked X Thence West 2000 vrs to the Beginning. Containing 892 labors pasture land.

John Apps. Z
A Wilson Z Chainers

I A M Lindsay dep. Surveyor for Travis dist do declare under my official oath that the foregoing Survey was made by me on the 8th of August 1852 and the corners marks and limits natural and artificial are truly represented and the Survey made according to law. Given under my hand at Austin this 10th August 1852

A M Lindsay, Dep. Sur. Tra Dis

I do certify that I have examined the foregoing field notes and find them correct and the Survey made according to law. Given under my hand in the city of Austin 11th of August 1852

James K. Pace
Dist Surv Tra Dist



Field Notes of a Survey of one Labor of Land made for W Porter Broom assignee of Williams Ward in lieu of the quantity to which he is entitled to by virtue of Certificate No 33 issued by the Board of Land commissioners of Bastrop County on the 29th January A D 1838 Said Survey is No 118 East of and on the Waters of Pecan Bayou

Beginning at a Stone Mound made for the North West corner of Survey No 121 and South West corner of this Survey from which a Mesquite 8 inches in dia bears S30°E dist 87 varas another 6 inches in dia bears N82°W 100 varas both marked X. Thence North 702 varas for a Stake from which a Post Oak 15 inches in dia bears S88°W dist 28 varas another 12 inches in dia bears S86°W dist 33 vrs both marked X. Thence East 1425 varas to a Stake from which a Live Oak 14 inches in dia bears S21°E dist 28 vrs another 28 inches in dia bears N61°E dist 32 vrs both marked X thence South 702 varas to a Stake Set for the South East corner of this Survey and North East corner of Survey No 121 and North West Corner of Survey No 119 from which a Mesquite 6 inches in dia bears N35°W dist 32 vrs another 8 inches in dia bears S10°E dist 21 vrs both marked X Thence West 1425 vrs to the beginning

Samuel Appleman } Chain carriers
H B Barnard }

I A McSwirdsey deputy Surveyor for Davis district do Solemnly swear my Official oath that the foregoing Survey was made by me in June 1852 and the corner marks and limits Natural and artificial are truly described and the Survey made according to Law. Given under my hand at Austin this the 10th August A D 1852

A McSwirdsey dep Sur Davis dist

I do hereby certify that I have examined the foregoing field Notes and find them Correct and the Survey made according to Law this 11th day of August A D 1852

J Mills A Pace Dep Sur Davis dist.



Field Notes of a Survey of one Labor of Land made for W. P. Broom Assignee of W Broom assignee of Davis Holderman in lieu of the quantity to which he is entitled to on the unlocated balance of his original certificate No 4223 issued by the Commissioner of the General Land office on the 13th day of October A D 1838 Said Survey is No 118 Situated on the Waters of Pecan Bayou about 125 Miles North West from the City of Austin in Davis district

Beginning at the North East corner of Survey No 119 from which a Mesquite 6 inches in dia bears S89°W dist 15 vrs another Mesquite 3 inches in dia bears N60½°W dist 28 varas both marked X. Thence North at 470 varas crossed Broom's Creek course S45°W at 702 varas a Stone Mound from which a post Oak 15 inches in dia bears N45°E dist 6 vrs another 14 inches in dia bears S28°W dist 3 varas both marked X. Thence West 1425 varas to a Stake from which a Live Oak 14 inches in dia bears S41°E dist 28 varas another 28 inches in dia bears N 67°E dist 42 vrs both marked X. Thence South 702 varas to a Stake Set for the South East Corner of Survey No 122 and North East Corner of Survey No 121 and North West corner of Survey No 119

from which a Mesquite 6 inches in dia bears N 35° W dist 32 vrs another Mesquite 5 inches in dia bears S 15° E dist 21 vrs both marked X. Thence East at 870 vrs Brooms Creek at 1425 vrs the beginning.

Samuel Tupleman
W Barnard } claim carriers

I A McLindsey deputy Surveyor for Travis district declare under my Official oath that the foregoing Survey was made by me in June 1852 and the Corners Marks and Limits natural and artificial are truly described and the Survey made according to Law

Given under my hand at Austin this the 10th of August A D 1852

A McLindsey dep Sur for Travis dist

I do certify that I have examined the foregoing field notes and find them Correct and the Survey made according to Law

Given under my hand in the City of Austin 11th August A D 1852

James R Pace Dist Sur Travis dist

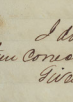

Field Notes of a Survey of One Labor of land made for J P Broome assignee of S V R Eccleston it being the quantity to which he is entitled by virtue of Certificate № 85 issued by the Board of Land Commissioners of Bastrop County Calling for One Labor of land Said Survey is № 111 Situated East of and on the Waters of Brooms Bayou about 12½ miles North West of the City of Austin in Travis district

Beginning at a Stake Set for the North East corner of Survey № 109 and North West corner of this Survey from which a Post Oak 5 inches in dia bears N 24° E dist 2 vrs. Another 10 inches in dia bears S 71° E dist 4 vrs both marked X. Thence East 580 vrs to a Stake from which a Blk Jack 11 inches in dia bears S 65° E dist 4 vrs another 8 inches in dia bears N 70° W dist 6 vrs both marked X. Thence South 1905 vrs to a Stake and Mound in the North boundary line of Survey № 108 Thence West 580 vrs to a Stake and Mound Set for the South East Corner of Survey № 109 and South West corner of this Survey. Thence North 1905 vrs to the beginning

Samuel Tupleman
W Barnard } Claim Carriers

I A McLindsey dep Surveyor for Travis district declare under my Official oath that the foregoing Survey was made in June by me in the Year 1852 and the Corners Marks and Limits natural and artificial are truly described and the Survey made according to Law

Given under My hand at Austin this the 10th day of August A D 1852

A McLindsey Dep Sur Travis dist

I do certify that I have examined the foregoing field notes and find them Correct and the Survey made according to Law

Given under My hand in the City of Austin this 11th of August A D 1852

James R Pace Dist Sur Travis dist



Field Notes of a Survey of One Third of a league of land made for Amariah Wilson assignee of John Angell it being the quantity to which he is entitled by virtue of a head right Certificate No 5712 1st Class issued by the Board of Land Commissioners of Comanche County calling for One Third of a league Said Survey is No 117 Situated East of and on the Waters of Pecan Bayou about 125 Miles North West of the City of Austin in Travis district Beginning at a true Mound made for the South East Corner of Survey No 118 from which a Mesquite 4 inches in dia bears S 88° W dist 15 vrs another Mesquite 3 inches dia bears N 60½ W dist 20 varas both mkd X Thence East 1665 varas to a stake from which a Red Oak 10 inches in dia bears N 80° E dist 7 vrs another Elm 6 inches in dia bears N 78 W dist 5 vrs both marked X Thence North 0765 varas to a Stake and Mound Thence West 1665 varas to a stake and Mound Thence South 4595 varas Crossed Brooms Creek at 3864 varas as the beginning

Samuel Swinburne } Chain carriers
J B Barnard }

I Ann Sundry Deputy Surveyor for Travis district do Clear under my Official oath that the foregoing Survey was made by me in June 1852 and the Corner Marks and limits thereof as returned are truly described and the Survey made according to Law Given under my hand at Austin this the 16th August A D 1852

A McSundry Dep Sur Travis dist

I do Certify that I have examined the foregoing field notes and find them Correct and the Survey made according to Law Given under my hand in the City of Austin August the 16th A D 1852

James R Pace
Dist Sur Travis dist

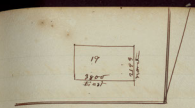

The State of Texas }
Travis County }

Survey No 17 of right and one third Labor of land made for Charles Greenleaf by virtue of duplicate certificate No 4423/4442 issued by the Commissioner of the General Land Office 29th June 1847 Said Survey is situated about 6½ Miles above the Mouth of Pecan Bayou and to the East of said Stream in the District of Travis

Beginning on a stone Mound and North West corner of Survey No 14 thence North 2178 varas to a stake and South East corner of Survey No 16 from which a Post Oak 6 in diam bears N 45° E 12 vrs another 6 in diam bears S 41° E 10 vrs thence West 3800 varas a stone 3800 varas a Stake and South West corner of Survey No 18 from which a Live Oak 8 in diam bears S 10½ E 33 vrs another 6 in diam bears S 29° W 18 vrs thence South 2178 vrs to a stone Mound and South West corner of this Survey thence East 3800 varas to the beginning — Containing four Labors Arrable and balance pasture Land. bearing Trees Marked pine Chops

R Porter }
A Nash } Chainers

I James R Race District Surveyor for Travis District declare under My Official Oath that the foregoing Survey was made by me in June 1852 and the corner Marks and bounds Natural and Artificial are truly represented and the Survey made according to law Given under My Hand in the City of Austin this 14th day of August A.D. 1852

James R Race
Dist Sur Travis Dist



The State of Texas } Travis County }
District of Travis } Survey No 16 of 320 acres of land made



The State of Texas }
Davis County } Survey No 88 of One Labor for Edl Penn Assignee of the quantity to which he is entitled by virtue of the Headright Certificate No 57 issued by the Board of Land Commissioners for Port Bend County for One League and Labor Said Survey is situated East of Pecan bayou on the Waters of Browns Creek about 15 Miles N 30° E from the mouth of said River in the District of Davis

Beginning on a Stake on the North boundary line of Survey No 85 from which a Post Oak 10 in diam Marked X brs S 28° E 12 vrs another 18 in diam brs N 66° E 11 vrs Thence North 1220 varas to a stake and mound near a drain of Browns Creek Thence West 820 varas to a stake in the East boundary line of Survey No 86 from which a Live Oak 15 in diam brs S 25° W 18 vrs. Thence South with the East line of said Survey 1220 varas to a stake and South East corner of said Survey No 90 from which a Live Oak 12 in diam brs S 4° W 30 vrs. another 12 in diam brs S 75° W 30 vrs. Thence East 820 vrs with the North line of survey No 87 to the beginning. Leaving five Mkd & Chops

A Wood }
J Matt } Claimers

I James R. Pace District Surveyor for Davis declare under my official oath that the foregoing survey was made by me in June 1852 and the corner marks and limits natural and artificial are truly represented and the Survey made according to Law.

Given under my hand in Austin this 16th August A.D. 1852

James R. Pace
Dist Sur Davis District

The State of Texas }
Davis County } Survey No 98 of One third League of land made for Hiram Goodnow by virtue of Certificate No 38 issued by the Board of Commissioners for Port Bend County 1st day of February 1838. Said survey is situated East of Pecan bayou on the Waters of Browns Creek about 10 Miles N 30° E from and above the mouth of said river in the District of Davis

Beginning on a Stake and North West corner of Survey No 90 Thence East 2720 vrs to a Stake from which a Mesquite 10 in diam bears S 61° W 14 vrs Thence North 3025 vrs to a Stake and mound for the North East corner of this Survey. Thence West 2720 vrs to a Stake in the East boundary line of survey No 94 from which a post Oak 15 in diam bs N 2° E 30 vrs a live Oak 18 in diam brs N 58° W 18 vrs. Thence South 3027 varas to the beginning. Containing four Labors arrable and balance pasture land leaving five Mkd five Chops

A Wood }
R Porter } Claimers

I James R Pace district Surveyor for Davis declare under my official oath that the foregoing survey was made by me in June 1852 and the corner Marks and Limits Natural and Artificial are truly represented and the Survey made according to Law. Given under my hand in the City of Austin August 16th A.D. 1852

James R. Pace
Dist Sur Davis Dist

State of Texas Bravis County }

Survey №24 of eight and One third Labors of land made for Thomas Bertrand by virtue of Head right Certificate №2256. issued by the Board of Said Commissioners for Brazoria County, 1st February 1838. Said Survey is situated on the ~~left~~ East bank of ~~the Bayou~~ Brazos about 16 Miles on a direct line above its mouth in the district of Bravis.

Beginning on a stake and North West corner of Survey №23 of 320 acres from which an Elm 10 in diam bra S 15° E 12 vrs, another 8 in diam bra N 5° W 15 vrs. — Thence East 4044 varas a stake from which a Live Oak 15 in diam bra S 12° E 5 vrs a post Oak 12 in diam bra N 18° E 14 vrs. Thence North 670 vrs Blanket Creek 1200 vrs Same Creek 1625 vrs Same Creek. 1860 vrs a stake from which a post Oak 8 in diam bra S 40° E 14 vrs another 10 in diam bra S 89° E. 18 vrs. Thence West 30 vrs Blanket Creek 5385 vrs a stake on the East bank of the Brazos from which an Elm 10 in diam bears N 20° E 5 vrs. Thence down the Brazos with the meanders S 58° E 1421 vrs S 15 E 980 vrs to the beginning — Containing 313 Labors arrable and 5 Labors pasture Land — Bearing Trees Marked five Chops

A. Wood
Joseph Matt } Claimers

I James R Pace district Surveyor for Bravis declare under my Official oath that the foregoing Survey was made by me in June 1852 and the Corners Marks and limits natural and artificial are truly represented and the Survey made according to Law — Given under my hand in the City of Austin this 18th day of August A.D. 1852

James R. Pace dist. Sur. Bravis district



State of Texas Bravis County }

Survey №180 of eight and One third Labors of land for John Douglass made by virtue of Certificate №786. issued by the Board of Commissioners of Brazoria County 25th January 1838. Said Survey is situated East of Brazos Bayou about 25 Miles North West of its mouth in the district of Bravis

Beginning at a Stake and North East Corner of Survey №57 from which a post Oak 15 in diam bra N 65° E 31 vrs a Live Oak 12 in diam bra N 25° E 9 vrs. Thence South Thence South 2709 vrs to a stake and South East Corner of Survey 57 from which a post Oak 12 in diam bra N 10° E 12 vrs. Thence East 3076 vares to a Stake and Mound in prairie Thence North 2509 vrs to a Stake in the South bounday line of Survey №126. Thence West 3076 vrs to the beginning. Containing 313 Labors Arrable and balance Pasture Land. Bearing Trees Marked five Chops

R Porter } Claimers
Joseph Matt }

I James R Pace district Surveyor for Bravis declare under my Official oath that the foregoing Survey was made by me in June 1852 and the Corners Marks and bounds natural and Artificial are truly represented and the Survey made according to Law

Given under my hand in the City of Austin 20th August A.D. 1852

James R Pace
dist. Sur. Bravis district

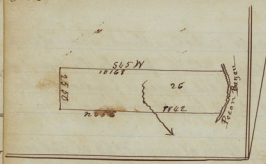

State of Texas Davis County

Survey No 326 of a League and Labor of land for Mary Powell made by virtue of Certificate No 27 issued by the Board of Commissioners Port Bend County 17th January 1838 Said Survey is situated on the right bank of Pecan Bayou about 9 Miles on a direct line above its mouth in the district of Davis

Beginning on a stake and North corner of Survey No 325 and due West of the South West corner of survey No 24 of the League from which a pecan Bush in due bears N15 W 8 m another Bush bears N 55 W 12 m. Thence up the bayou on the West bank with the meander as follows N15°W 98 m N50°W 142 m N 53°W 289 m to a stake from which one Elm 10 in diam bears S 25°E 5 m. Thence South 45°W 1016 m to a stake and Mound for the West corner of this Survey. Thence S45°E 2550 m to a stone Mound for the South corner of this Survey. Thence N45°E 9842 m to the beginning. Containing fifty Labors Arable land and balance pasture land bearing trees Mike fine Oaks

A Wood
Joseph Matt } claimers

I James R Pace district Surveyor for Davis do certify under My Official oath that the foregoing Survey was made by me in June 1852 and the corners marks and bounds natural and artificial are truly described and the Survey made according to Law

Given under my hand in the City of Austin 20th August A.D. 1852

James R. Pace
Dist Sur Davis dist



State of Texas Davis County

Survey No 96 of eight and one third Labors of land made for E M Pease by virtue of duplicate Certificate No 482 782 issued by the Commissioners of the General Land Office 14th August 1847. Said Survey is situated East of pecan bayou on Pompey Creek about 11 Miles North of the Mouth of said Bayou in the dist of Davis. Beginning on a stake and North West corner of Survey No 88 from which a live Oak 18 in diam bears N 54 W 18 m and a live Oak 15 in diam bears N 2°E 50 m. Thence North 393 m to a stake from which a post Oak 12 in diam bears N 16° W 24 m another Bush bears S 22°E 21 m. Thence West 3850 m to a stake and Mound in Prairie. Thence South 2193 m to a stake and Mound in the East boundary line of Survey No 127. Thence East 3850 m to a stake from which a live Oak 24 in diam bears N 24 W 100 m another 20 in diam bears N 61 W 70 m. Thence North 1800 m to the West line of No 98 to the beginning. Containing four Labors and balance pasture land. Bearing trees Mailed fine Oaps

Joseph Matt
A Porter } claimers

I James R Pace district Surveyor for Davis do certify under My Official oath that the foregoing Survey was made by me in June 1852 and the corners marks and bounds natural and artificial are truly described and the Survey made according to Law

Given under my hand in Austin 20th August A.D. 1852

James R. Pace
Dist. Sur Davis dist

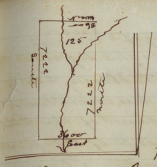

The State of Texas Travis County }

Survey No 125 of Travis

One labor of land made for Isham Bryant administrator of Baxter Copeland by virtue of Certificate No 271 issued by the Board of Commissioners for Post Bend county, 8th May 1838. Said Survey is situated East of Pecan bayou on Blanket Creek about 11 Miles North and West from the Mouth of said bayou in the District of Travis — Beginning on a stake and north East corner of 13 League Survey No 24 from which a Post Oak 8 in diam bn S40° E 2 vrs another 6 in diam bn S80° E 2 vrs another 6 in diam bn S8° E 2 vrs. Thence East 1820 vrs a stake from which a Spanish Oak 8 in diam bn N85° E 25 vrs another 6 in diam bn S69° W 34 vrs. Thence North 7222 vrs to a Stone Mound and North East corner of this Survey. Thence West 3600 vrs to a Stone Mound for the North West corner of this Survey. Thence South 7222 vrs to a stake in the North boundary line of Survey 24 from which a Post Oak 10 in diam bn N 21° E 18 vrs. Thence East 1780 vrs Blanket Creek, 1780 varas the place of beginning.

Containing Nine Labors arrable and Balance pasture Land

Bearing Tree Marked Five Chops

A Ward
Joseph Mall } claimers

I James R Race District Surveyor for Travis declare under my official oath that the foregoing survey was made by me in June 1852 and the corners Marks and limits natural and artificial are truly represented and the survey made according to Law. Given under my hand in the City of Austin this 17th August A D 1852

James R. Race Dist Sur Travis Dist



State of Texas Travis County }

Survey No 75 of Eight and one Third Labors of Land made for C A Travis by virtue of Certificate No 41 issued by the Board of Commissioners for Post Bend County the 6th February 1838 Said Survey is situated East of Pecan bayou on Pompeys Creek about 19 Miles North of the Mouth of said bayou in the district of Travis. Beginning on a stake and North East corner of Survey No 94 from which a post Oak 12 in diam bn N 16½ W 24 vrs another 15 in diam bears S 22° E 21 vrs Thence North 2193 varas to a stake from which a Live Oak 18 in diam bn N 37° E 110 vrs Thence West 3800 varas cropping Pompeys creek a Stone Mound for the North West corner of this Survey. Thence South 2193 varas cropping Pompeys Creek to a Stake and North West corner of third League No 94. Thence East 3800 varas with the North boundary line of No 94 to the beginning Containing 8⅓ Labors Arrable and Balance pasture land. Bearing Tree Marked Five Chops

R Porter
Joseph Mall } claimers

I James R Race District Surveyor for Travis declare under my Official oath that the foregoing Survey was made by me in June 1852 And the Corners Marks and bounds are natural and artificial are truly represented and the Survey made according to Law

Given under my hand in Austin 20th August A D 1852

James R Race
Dist Sur Travis district

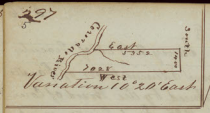

Field notes of a Survey of 6 6666/10000 labors of land made for the legal representatives of Smith Bailey being part of the land they are entitled to by virtue of duplicate cert. No 255/2676 issued to the Comr of the Land Office 17th day of August 1854 as a duplicate of 137 issued by the board of land Comrs of Bragoria County. Said Survey is No 100 on the East bank of the Colorado river about 9m Burnett County about 12 miles South of West from the Town of Hamilton in the district of Travis. Beginning at a Stake on the East bank of the river Colorado 10 vrs from the road leading from Fort Croghan to Fort Mason being the North West Corner of Survey No 100 of 17/0 labors on the said Smith Bailey from which a pecan one diam where bears N 7° W 6 vrs and a Mesquith 12 in diam where bears S 62° W 20 vrs for the South West Corner of this Survey. Thence with the meanders of the river Colorado N 33° E 105 vrs N 18° E 250 vrs North 233 vrs N 37° E 650 vrs N 80° E 1100 vrs N 45° E 40 vrs to the mouth of Webster Creek a Stake on the Colorado river from which an Elm 24 in diam where bears vrs S 83° W 5 vrs a Pecan 30 in diam where bears S 1° E 10 vrs Thence East 10 vrs Webster Creek 1295 vrs a Stake and mound for the North East Corner of this Survey. Thence South 1225 vrs intersect the North boundary line of Survey No 100 a Stake for the SE Corner of this Survey. Thence West 6550 vrs with the North boundary line of Survey No 100 to the place of Beginning. three labors arable balance pasture land

John Harvey. D S T D

A G Hare
Robt Joy } Chain Carriers

I John Harvey deputy Surveyor of Travis District do hereby certify that the within Survey was made by me on the 20th day of August 1852 and that the lines and boundaries of the same with the marks both natural and artificial are correctly described. And that the Survey was made in conformity to law. Given under my hand at Hamilton this 23rd day of August 1852 A D

John Harvey Dep Sur Tr Dist

I do certify that I have examined the foregoing field notes and find them correct and the Survey made according to law. Given under my hand in the City of Austin this 28th August A D 1852

James H. Pace
Dist Land Era Dist

East 7 0 7 8
West 7 1 4 2
Variation 10° 20' East

Field notes of a Survey of 17 3333/3333 Leagues of Land made for the Legal representatives of S. Smith & Bailey being part of the Land they are entitled to by virtue of duplicate Certificate No 2554 issued by the Commissioner of the General Land office on the 17th of August 1852 As the duplicate of No 157 issued by the Board of Land Commissioners for Brazoria County. Said Survey is No 100 on the East bank of the Colorado river about 12 miles West from the Town of Hamilton in the District of Travis. Beginning at a stake the North West Corner of Survey No 29 in the name of William T. Wainscoat from which a hackberry marked H bears N 22° E 8 vrs another marked H bears N 26° W 6 vrs. Thence with the meanders of the river N 35° W 900 vrs N 21° W 500 vrs N 33° E 785 vrs a stake in the bank of the river one hundred and ten vrs from the fork of Reaus Leading from Fash Brigham to Fash Mason from which a Pecan marked X bears W 4 vrs and a mesquit 12 in diam marked X bears S 26° W 20 vrs. Thence East 7078 vrs to a stake and mound for the North East Corner of this Survey Thence South 1872 vrs to a stake and mound for the South East Corner of this Survey. Thence West 3333 vrs intersecting the N.E. corner of W.T. Wainscoat Survey 3872 to the place of Beginning 7 Labors arable balance pasture land.

A. J. Horn
Asst Jny Chain Carriers

John Harvey. Dep Sur Tra Dist

I John Harvey deputy Surveyor of Travis do hereby certify that the above field notes and plat are a correct description of the above Survey made by me on the 19th day of August 1852. And the lines and Corners together with the marks both natural and artificial are correctly marked. Given under my hand at the Town of Hamilton this 20th day of August in the year of our Lord one thousand eight hundred and fifty two

John Harvey. Dep Sur Tra Dist

I do certify that I have examined the foregoing field notes and find them correct and the Survey made according to law. Given under my hand in the City of Austin this 20th August A D 1852

James R. Pace
Dist Surv Tra Dist

State of Texas Davis County



Survey No 99 of 276 Labrs of land for John Wilkinson (Wilkinson) made by virtue of Certificate No 1849 issued by the Board of Commissioners for Matagorda County 2d January 1838. Said Survey is Situated on the head Waters of Pompeys Creek East of Pecan Bayou about 16 Miles North (Boundary) of the Month in the district of Travis.

Beginning on a Stake and North East corner of Survey No 98 from Which a Live Oak 12 in diam bs N37 W 1 vrs. Thence North 1885 vrs to a Stone Mound and North West corner of Survey 96 from which a Live Oak 18 in diam bs N 61 E 3 vrs another 12 in diam bs S23 W 25 vrs. Thence East 1600 vrs a branch 1646 vrs a stake from Which a Live Oak 18 in diam bears S 61½ W 45 vrs. Thence North Crossing Pompeys Creek 3460 vrs to a stake and Mound, for the North East corner of this Survey. Thence West 5340 vrs to a stone Mound and North West corner of this Survey. Thence South 5345 vrs to a Stake and North West corner of Survey No 95 a post Oak 18 in diam bs S 20 E 14 vrs. Thence East crossing Pompeys Creek 3800 vrs with the North boundary line of Survey 95 to the beginning.

Alfred Wood
N Porter
} Chainmen

I James R Pace district Surveyor for Travis declare under my Official oath that the foregoing Survey was made by me in June 1852 and the corners Marks and bounds natural and artificial are truly represented and the Survey made according to law. Given under My hand in the City of Austin 23rd August AD 1852

James R. Pace
Dist Sur Travis dist.



State of Texas Davis County

Survey No 97 of eight and One third Labrs of Land for George Bell made by Virtue of Certificate No 259 issued by the Board of Land Commissioners for Brazoria County 3rd February 1838. Said Survey is Situated on the Head Waters of Pompeys Creek East of Pecan bayou in the district of Travis

Beginning at stake and North West corner of third league Survey No 98 from which a Live Oak 8 in diam bs N 55 W 18 vrs a Post Oak 15 in diam bs N 2 E 30 vrs. Thence East 2720 varas to a stake and North East Corner of Survey No 98 Thence North 3025 vrs to a stake and Mound for the North East Corner of this Survey. Thence West 2720 vrs to a stake and North West corner of this Survey from Which a Live Oak 18 in diam bs N 68½ E 32 vrs. another 12 in diam bs South 30 vrs. Thence South 236 vrs a branch 230 vrs a branch 3025 vrs to the beginning. — Containing four Labrs Arable and balance pasture Land, bearing trees marked for corners

R Wooten
J Mott
} Chainmen

I James R Pace district Surveyor for Travis declare under My Official oath that the foregoing Survey was made by me in June 1852 and the Corners Marks and bounds natural and artificial are truly represented and the Survey made according to law Given under My hand in the City of Austin this 23rd day August A.D. 1852

James R. Pace Dist Sur Travis Dist.



State of Texas Travis County } Survey No 124 of eight and One third Labors of land for Orb Gillelan made by virtue of Certificate No 110 issued by the Board of Land Commissioners for Matagorda County 8th January 1838. Said Survey is Situated on the Head Waters of Aqua dulce East of Pease bayou about 30 Miles North West of its Mouth in the District of Travis — Beginning on a stake and South West corner of Survey No 81 from which a post Oak 10 in diam bears S15°E 8 vrs. Thence East 2793 vrs with the South boundary line of Survey 81 to a stake from which a Post Oak 10 in diam bears N30°E 3 varas another 12 in diam bears S2°E 12 vrs. Thence South 3800 varas to a stake and mound in Prairie. Thence West 2793 varas to a stake and South East corner of Survey No 68 from which a post oak 8 in diam bears N15°E 12 vrs. Thence North 3800 vrs to the beginning. Containing four Labors Arrable and balance pasture land. Bearing trees Marked five Chops

R. Porter } claimers
J. Matt }

I James R. Pace district Surveyor for Travis do declare under my official oath that the foregoing Survey was made by me in June 1852. And the corners Marks and bounds natural and artificial are truly represented and the Survey made according to Law — Given under my hand in the City of Austin 23rd August A.D. 1852.

James R. Pace Dist Sur Travis district

State of Texas Travis County } Survey No 11 of 8/3 Labors of land for the Heirs of Jabon Rogers dec'd being the quantity they are entitled to by virtue of Certificate No 1681, issued by the Board of Land Commissioners for Harrisburg County 12th Febry 1838. Said Survey is Situated on the Head Waters of Aqua dulce East of Pease bayou about 30 Miles North West of its Mouth in the district of Travis — Beginning on a Stake and South East corner of Survey No 68, from which a post Oak 10 in diam bears S15°E 8 m. Thence East 2793 m to a stake from which a post Oak 10 in diam bears N30°E 3 m. another 12 in diam bears S2°E 18 m. Thence North 925 m a branch, 1760 m a branch 3800 varas a stake on the East bank of a Gully from which a post Oak 15 in diam bears N34°W 22 m. Thence East 1050 m a branch 1780 m a branch 2175 m Aqua dulce 2198 m a stake from which a Cottonwood 18 in diam bears South 30 m. Thence South 38 m Aqua dulce 215 m Same Creek 820 m Same Creek m Same Creek m Same Creek m Same Creek 3800 m to the Beginning. Containing four Labors Arrable and balance pasture land. Bearing trees Marked five Chops

A. Wood } claimers
Joseph Matt }

I James R. Pace district Surveyor for Travis do declare under my official oath that the foregoing Survey was made by me in June 1852 and the corners Marks and bounds natural and artificial are truly represented and the Survey made according to Law. Given under My hand in the City of Austin 24th August A.D. 1852.

James R. Pace
dist Sur Travis dist.

Variation 10° E.



The State of Texas
District of Travis

Survey No 1144

Field Notes of a Survey of One third of a League of Land, made for Issac Williams, it being the Land to which he is entitled by virtue of Certificate No 1193 / 8892 issued to him by the Commissioner of the General Land Office, February 9th 1847. — Said Survey is No 1144, situated on Trapp Bayou some about Eleven Miles S 15 E from the East Caddo Peak. — Beginning on the West line of Survey No 1142, 400 vrs South of its N.W. Corner, a Stake from which a Post Oak 10 in in dia. bears N. 10 E. 10 vrs. and a Post Oak 12 in in dia. bears S 85° W. 7 vrs.

Thence South with west line of No 1142, 370 vrs to Green Briers Creek, 870 vrs Same Creek, 1120 vrs Same Creek, 2160 vrs to Pecan Bayou, 2487 vrs to N.W. corner of No 1142, 2887 vrs to a Stake from which a Post Oak 13 in in dia. bears N. 88½ E. 12½ vrs and a P.O. 9 in in dia. bears N. 60½ W. 14½ vrs. ——— Thence West 415 vrs to a 990 vrs, Mustee Creek, 1355 vrs Pecan Bayou, 2887 vrs to a Stake from which a Post Oak 12 in in dia. bears N. 45½ E. 8½ vrs and a Live Oak bears S 23 W. 3 vrs. ——— Thence North, 2887 vrs. a Stake from which a Post Oak 12 in in dia. bears East 6 vrs. and a Post Oak 8 in in dia. bears N 78 W. 7½ vrs. ——— Thence East 2300 vrs to Green Briers Creek, 2887 vrs to the place of beginning — Bearing Marked ✝. —

Surveyed November 16th 1852. — Five Labors arrable the balance pasture and Timber.

David Thompson, Alwood Montgomery, Chain Carriers.

I, W. L. Upshur, District Surveyor of Travis District, do hereby certify, that the Survey designated by the foregoing Plat and Field Notes was made according to Law, and that the limits, Boundaries and Corners of the same, together with the marks, natural and artificial are truly described therein

W. L. Upshur, Dist. Sur. Travis Dist.

I, W. L. Upshur, District Surveyor of Travis District, do hereby certify, that I have examined the foregoing Plat and Field Notes and from them correct copy that they are recorded in my Office in Book A. Page 601

Austin February 7th 1853

W. L. Upshur, Dist. Sur.
Travis Dist.



The State of Texas District of Travis

Survey No 220

Field Notes of a Survey of one Section of Land made for Reason Green & Chas. the Same to which he is entitled by Virtue of Headright Certificate No 370 issued by the Board of Land Commissioners of Colorado County June 2nd 1840 ——— Said Survey is No 220 on Section No — Situated on the waters of Trapp Bayou about one Mile S. W. from the East Caddo Peak ——— Beginning at the S. E. Corner of Survey No 219 a Stake from which a Post Oak 18 in dia. Bears N 45° E 2 vrs and a Post Oak 18 in in dia Bears N 45° E 18½ vrs ——— Thence East 1236 vrs to a Corner 1434 vrs to a Stake from which a Post Oak 10 in in dia. bears N 45° W ½ vr and a Post Oak 10 in in dia Bears S 85° W 15 vrs ——— Thence North 677 vrs to a Stake near a Creek from which a Post Oak 18 in in dia. bears S 35° E 8 vrs and a Post Oak 14 in in dia. bears S 11° W 62 vrs Thence West 2300 vrs to Creek 180 vrs to Same Creek 770 vrs to the East Gates land

Thornton Hall Road 1434 vs to a Stake from which a Post Oak
11 ins in diam bears S 85 E 2 vs and a Post Oak 11 ins in diam bears N 65 E 16 vs
Thence South Crossing the Post Oak & Thornton Hill Road 679 vs
to the place of Beginning bearing marked X Surveyed December
6th 1832

Wattan Gilreath
Thomas White } Chain Carriers

I H. L. Upshaw District Surveyor of Travis County do
hereby Certify that the foregoing Plat & field
Notes was made according to Law and that the Limits bound
aries & Corners of the same together with the Marks & Brand
and objects are truly described thereon

H. L. Upshaw D. S. T. C.

I H. L. Upshaw District Surveyor for Travis County do hereby
Certify that I have examined the foregoing Plat & Field Notes, found
said Plat & Notes Correct and that they are recorded in My Office in
Book A No — Page 602
Austin February 11th 1833 H. L. Upshaw D. S. T. C.

Surv No 231



The State of Texas District of Travis

Field Notes of a Survey of one Third of a League
of Land Made for Wilson Smith & Henry the
Land to which he is entitled by Virtue of His
Head Right Certificate No 164 issued by the Board
of Land Commissioners of Bastrop County

February 1st 1833 — Said Survey is No 231 situated
on Brushy Bayou and about Six Miles S. W. from the West Bank
Fork — Beginning at the N. E. Corner of Survey No 200 a Stake
from which a Pecan 6 ins in diam bears N 37 W 44 vs and a Mesquite
8 ins in diam bears S 71 W 112 vs — Thence West with the North
line of No 200 & No 230 — 1090 vs Brush Bayou 1205 vs Same Bayou
1315 vs Same Bayou 2651 vs to a Stone Mound —
Thence North 320 vs a Creek 480 vs Same Creek 1740 vs Same Creek
2340 vs Brush Bayou 3143 vs a Stake from which an Elm 12 ins
in diam bears S 87 E 19 vs and an Elm 8 ins in diam bears S 73 E
107 vs
Thence East 2651 vs to the N. W. Corner of No 201 & S. W. Corner of
No 232 a Stake from which a Mesquite 8 ins in diam bears N 17 W
8 vs and a Mesquite 10 ins in diam bears S 77 E 25 vs —
Thence South with the west Lines of No 201 & 199 3073 vs a Post
3143 vs to the place of Beginning bearing marked X
Surveyed December 8th 1832

Wattan Gilreath
Thomas White } Chain Carriers

I H. L. Upshaw Assistant Surveyor of Travis District, do hereby Certify that the Survey designated by the foregoing Plat & Field Notes was made & bounding to Save and that the Courses bounds ries & Corners of the Same together with the Marks & Natural and Artificial are truly described therein

H. L. Upshaw Asst. Surv. Trav. Dist

I H. L. Upshaw Assistant Surveyor for Travis District do hereby Certify that I have examined the foregoing Plat and Field Notes, and find them Correct, and that they are Recorded in My Office in Book A Pages 602 & 603

H. L. Upshaw Asst. Surv. Travis Dist

Austin February 9th 1853



Scale 100 v. to the inch Variation 10 E

Survey No 273

The State of Texas Assistant of Travis

Field Notes of a Survey of 3,616,667 Lgr Leagues of Land made for the Heirs of Russell et al being the Head Waters of Brushy to which they are entitled by Virtue of Act of Apl. 4th 1838 opened by the Supervisors Court of Travis County and Land Office Apl 20th 1838 —

Said Survey is No 273 in Portion No — Commencing at a Corner Cedar Stake & Mound of Stones on the East bank of the Colorado River & about 1 mile above the Mouth of Brushy & N. W. from Santa Rosa Mountain — Supervisors on the South boundary line of Survey No 272 — 2750 vrs to a Stake & Mound the S. W. Corner of Said Survey & Stake from which a Pecan 12 in in diameter bears N 77 W 27 vrs and an Elm 12 in in diameter bears S 52 E 49 vrs

Thence East 20 vrs to Mound & Stake 1200 vrs to a Stake from which a Pecan 20 in in diameter bears N 16 W 242 vrs and a Pecan 6 in in diameter bears S 80 E 19 vrs

Thence South 2000 vrs to a Stake & Mound

Thence West 2300 vrs to Mound & Stake 1400 vrs to a Stake from which a Pecan 12 in in diameter bears N 67 W 38 vrs and a Pecan 11 in in diameter bears N 67 W East 38 vrs

Thence North 2000 vrs to the place of beginning. Surveyed December 28th 1852

No Growth

Prairie White Chain Corrected

I H. L. Upshaw Asst. Surv. of Travis Dist. do hereby Certify that the Survey designated by the foregoing Plat & Field Notes was made & bounding to Save & that the Courses bounds ries & Corners of the Same together with the Marks Natural & artificial are truly described therein

H. L. Upshaw Asst. Surv. Travis Dist.

I H. L. Upshaw Asst. Surv. Travis Dist. do hereby Certify that I have examined the foregoing Plat & Field Notes & found them Correct & that they are recorded in my Office in Book A Page 603 Austin Feb 9th 1853

H. L. Upshaw Asst. Surv. Travis Dist.



The State of Texas Travis District

Survey No 146

Field Notes of a Survey of one third of a League of Land Made for Wm M Logan administrator of the Succession of John L Williams and it being the Land to which he is entitled by Virtue of Head Right Certificate No 911 issued to him by the Board of Land Commissioners of Liberty County March 1st 1838

Said Survey is No 146 in Section No — Situated on Green Brier Creek a Tributary of Brazos Bazon & about Ten Miles S.S.E. from the East Caddo Peak — Beginning at the N.W. Corner of Survey No 144 to Stake from which a Post Oak 12 in in diam East 3 vrs and a Post Oak 8 in in diam S 78 W 7 vrs

Thence North 2622 vrs a Small Creek 2886 vrs to a Stake from which a Post Oak 18 in in diam N 69 W 5 vrs & a Post Oak 9 in in diam S 50 E 4 vrs

Thence East 1730 to Green Briers Creek 2886.7 vrs to a Stake from which a Live Oak 10 in in diam S 50 E 32 vrs and a Black Jack 10 in in diam N 45 E 29½ vrs

Thence South 2886.7 vrs to the N.E. Corner of No 144 a Stake from which a Post Oak 10 in in diam N 10 E 10 vrs and a Post Oak 12 in in diam S 83½ W 17 vrs

Thence West 1730 vrs to Green Briers Creek with the North Line of said Survey 2886 vrs to the place of beginning bearings Magnetic — Surveyed November 16th 1852 Two Labors arable the balance pasture Land

David Thompson
Thos Montgomery
Chain Carriers

I H. L. Upshaw District Surveyor of Travis District do hereby Certify that the Survey designated by the foregoing Plat & Field Notes was made according to Law & that the Lines Boundaries & Corners of the same, together with the Marks Natural and Artificial are truly described therein

H. L. Upshaw Dist Surv Trav Dist

I H. L. Upshaw District Surveyor for Travis District do hereby Certify that I have examined the foregoing Plat and Field Notes & find them Correct & that they are recorded in my Office in Book A Page 604

H. L. Upshaw Dist Surv Trav Dist

Austin February 9th 1853



The State of Texas District of Travis } Surveys
No 137

Field Notes of a Survey upon League of Land Made for Frederick Epperson assignee by virtue of Certificate No 65 issued to Henry Jolly 10th 1838

Said Survey is No 137 Situated on the waters of Brushy Bayou about Fourteen Miles S. E from the East Cabbs Prairie ——— Beginning at the N. W Corner of Survey No 134 a State prong whence a Post Oak 20 in dia bears N 10 W 20 vrs and a Post Oak 10 in in dia bears N 81 W 18 vrs ——— Thence East with No 134 4480 vrs to a Post 4795 vrs to a State prong whence a Post Oak 14 in in dia bears S 32 W 7 vrs and a Post Oak 12 in in dia bears N 2 W 13 vrs Thence North 3050 vrs to the Thornton Hill Road 3213 vrs to a State prong whence a Post Oak 14 in in dia bears S 70 E 8 vrs and a Post Oak 10 in in dia bears S 10 W 4½ vrs Thence West keeping the said Road 4795 vrs to the N. E Corner of No 133 a State prong whence a Black Jack 8 in in dia bears S 44 W 4½ vrs and a Post Oak 18 in in dia bears S 48 E 21 vrs ——— Thence South with the E line of No 135 3480 vrs to a Corner 3213 vrs to the place of Beginning Corners Marked & Surveyed Solons & Calls Scheid the Balance pasture ——— Surveyed November 12 th 1838

David Thompson }
Thos Montgomery } Chain Carriers

I H. L. Upshaw District Surveyor of Travis District do hereby Certify that the Survey designated by the foregoing Plat & Field Notes, was made according to Law & that the Limits boundaries & Corners of the same Together with the Marks Natural & artificial are fairly described thereon

H. L. Upshaw Dist Sur Travis Dist

I H. L. Upshaw District Surveyor for Travis Dist do hereby Certify that I have examined the foregoing Plat & Field Notes & find them Correct & that they are recorded in my Office in Book A Page 605 Austin Feb 9th 1839

H. L. Upshaw Dist Sur Trav Dist

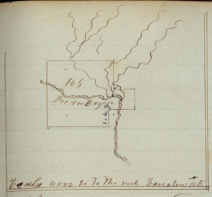

Vicinity of the mouth of Bonnie Bay

The State of Texas Entered to Travis

Survey No 148

Field Notes of a Survey of 1,280 Acres of Land made for Wm Nelson it being the Land to which he is entitled by virtue of a Certificate No 2,792 issued by the Commissioner of the General Land Office September 23rd 1847 for the unlocated balance of Head-right Certificate issued by the Board of Land Commissioners for the Bend County

Said Survey is No 148 Situated on Bonnie Bayou about 8 miles South of the East Cattle Pass ——— Beginning at the S. W corner of Survey No 162 a Stake from which a Live Oak 6 in in diameter bears N 80 E 32 vrs and a Mesquite 5 in in diameter bears S 85 W 37 vrs ——— Thence North with the West line of No 162 200 vrs to a Small Oak & 270 vrs Same Course 1500 vrs to Another Creek 1800 vrs to a Stake from which a Live Oak 6 in in diameter bears N 14 W 9 vrs and a Post Oak 12 in in diameter bears N 39 W 26 vrs Thence West 2760 vrs to a Creek 2940 vrs to a Stake from which a Mesquite 7 in in diameter bears N 14 W 40 vrs and a Mesquite 5 in in diameter bears West 42 vrs ——— Thence South 67 vrs to Bonnie Bayou 2940 vrs to the N. W corner of No 147 a Stake from which a Mesquite 8 in in diameter bears N 25 W 15 vrs and a Post Oak 12 in in diameter bears N 79 E 23 vrs ——— Thence East with the North North line of No 147 and No 146 3219 vrs to the N.W Corner of No 145 from which a Post Oak 12 in in diameter bears N N W 81 vrs and a Post Oak 11 in in diameter bears N 8 W 80 vrs ——— Thence North with west line of No 145 1120 vrs to the N. W Corner a Stake from which a Post Oak 10 in in diameter bears S E 22 vrs and a Post Oak 12 in in diameter bears N N E 21 vrs Thence East with North line of No 145 380 vrs to Bonnie Bayou 1620 vrs to a Stake and Mound on East line of No 161 and North East Corner of No 148 Thence North with the East lines of No 161 1135 vrs to the N. W corner a Stake from which a Live Oak bears South 81 vrs and a Live Oak 12 in in diameter bears N 39 W 43 vrs Thence West 1263 vrs to the place of Beginning Bearings magnetic

Surveyed 9 November 22nd 1853

David Thompson

Montgomery County Chain Carrier

I H. L. Upshaw District Surveyor for Travis District do hereby Certify that the Survey described by the foregoing Plat and Field Notes was made according to Law and that the limits boundaries and Corners of the same together with the Marks Natural and Artificial are fairly & accurately therein

H. L. Upshaw Dist Surv Travis Dist

I H. L. Upshaw District Surveyor for Travis District do hereby Certify that I have examined the foregoing Plat and Field Notes and found them Correct, and that they are recorded in My Office in Book A Page 66

Austin February 9th 1855 H. L. Upshaw Dist Surv Trav Dist



The State of Texas
District of Travis } Survey No. 321

Field Notes of a Survey of 1354 varas 4/4 Varas of Land made for John H. Robbins it being the balance of the Land to which he is entitled by Certificate No. 18 issued to him by the Board of Land Commissioners of Fort Bend County January 4th 1838

Said Survey is No 321 situated on the waters of Brazos Bayou and including the west bank Rock ——

Beginning at the N. W. Corner of Survey No 313 a Stake from which a Post Oak 14 in in dia bears N 36 W 3 Vrs and a Post Oak 12 in in dia bears S 54 W 44 Vrs —— Thence East 30 Vrs to Creek 170 Vrs another Creek 230 Vrs to the Thornton Hill and Fort Gable road 250 Vrs to the N.E. Corner of No 313 1023 Vrs to a Creek 1130 Vrs to Same Road 1200 Vrs Same Road 1430 Vrs to a Stake from which a Post Oak 14 in in dia bears N 31 W 3 Vrs and a Post Oak 8 in in dia bears S 13 E 14 Vrs —— Thence North 60 Vrs to the Same road 720 Vrs Same Creek 36 13 Vrs to a Stake from which a Post Oak 12 in in dia bears S 29 E 5 Vrs and a Post Oak 14 in in dia bears N 45 E 11 Vrs —— Thence West 1020 Vrs to a Dry Run 2300 Vrs another Dry Run 2900 Vrs another Dry Run 3030 Vrs another Dry Run 5569 Vrs to a Post Oak 12 in in dia for Corner from which a Post Oak 14 in in dia bears East 19 Vrs and a Post Oak 14 in in dia bears N 45 E 13 Vrs —— Thence South 80 Vrs to a Creek 100 Vrs Same Creek 130 Vrs Same Creek 1387 Vrs Thornton Hill Road 1387 Vrs to Stake from which a Mesquite 4 in in dia bears N 62 W 41 Vrs and a Mesquite 10 in in dia bears N 66 W 30 Vrs Thence East with No 311 & 312 1200 Vrs a Creek 615 Vrs Thornton Hill road 1120 Vrs another Creek 2483 to N.E. Corner of No 319 a Stake from which a Post Oak 6 in in dia bears N 35 W 4 Vrs and a Post Oak 8 in in dia bears N 30 E 3 Vrs —— Thence South 1380 Vrs to the N. W Corner of No 320 a Stake from which a Post Oak 10 in in dia bears S 38 W 2 Vrs and a Post Oak 12 in in dia bears N 42 E 16 Vrs Thence East with No 320 660 Vrs to Fort Gales road 1320 Vrs a Creek 1413 Vrs Same Creek 1430 Vrs to a Stake from which a Post Oak 18 in in dia bears S 25 E 80 Vrs and a Post Oak 16 in in dia bears S 11 W 65 Vrs Thence North 2333 Vrs to the place of Beginning

Jesse Salomon Grable Surd the balance of preium Said Drawings Marked & Surveyed December 6th 1838

David Thompson
Alfred Montgomery Chain Carriers

I H. T. Upshaw District Surveyor of Travis District do hereby Certify that the Survey designated by the foregoing Field Notes was made according to Law and that the Lines Boundaries and Corners of the same to gether

with the Marks, Natural and Artificial as Truly described Therein

H. L. Upshaw Dep. Surv. Trav. Dist

I H. L. Upshaw Dep. Surveyor for Travis District do hereby Certify that I have examined the foregoing Field Notes and Find them Correct and that they are recorded in My Office in Book A Pages 607 & 608

H. L. Upshaw Dep Surv Trav Dist

Austin February 10th 1853

The State of Texas
Travis County } Variation 7.30 East

Survey No 26 of Two Thirds of a League & one Labor of Land Made for Jack Cockrell both by Virtue of a Judgment of the District Court for Travis County Rendered at the Spring Term of 1843 against the Republick of Texas for which the Clerk of Said Court issued a Certificate No 100 on the 6th of May 1843. Said Survey is situated West of Brush Bayou about 30 Miles above & North West of the Mouth of the Brazos

Beginning on a Stake & South East Corner of Survey No 53 from which a post Oak & mulberry bears N 50 W 15 Vrs another & the Beam bears N 78 E 14 Vrs Thence East 333 Vrs to a Stake & Mound for the South East Corner of Wm Sumey Thence North 2304 Vrs to a Stake and Mound Thence West 333 Vrs to a Stake from which a Post Oak & mulberry bears S 24 E 18 Vrs Thence South 2304 Vrs to the Beginning Containing five Labors & one Labor & Balance pasture Land & Timber Land Marked five Oaks

H 1800
J. Matt Chainmen

I James R. Pace District Surveyor for Travis do hereby certify that the foregoing Survey was made by me in June 1853 and the Corners Marks Boundaries Lines Natural and Artificial as Truly represented & the Survey Made according to Law — Given under my hand in Austin 26th August A. D. 1853

James R. Pace
Dist Surv. Trav. Dist

Recorded in my Office in Book A Pages 608 & 609
Austin February 11th 1853

H. L. Upshur
Dist. Surveyor
Travis District

Variation 9.30 East

The State of Texas }
Travis County }

Survey No 90 of 4,719 220 acres
Grate No 249 issued by the Board of Land Commissioners
for Washington Co. Texas, dated Seventh of January 1838
Said Survey is situated East of Brazos Bayou & the
waters of Coopers Creek about 11 miles W. & E. from
the Mouth of said Bayou in the District of Travis

Beginning on a Stake and N. W. Corner of Survey
No 15 from which a Live Oak 12 inches in Diam Bears
30 vrs another 12 in Diam bears S 15 W 30 vrs

Thence North 2480 vrs to a Stake in the Prairie 64 vrs
South of a Pool of Water in Draw

Thence East
1902 vrs to a Stake and Mound on a hill in Prairie

Thence South 2486 vrs to a Stake & Mound West Corner of
of Survey No 15 on west point of a hill

Thence East with the North boundary line of said Sur-
vey No 15 to the Beginning Containing 4,719 220
Said balance pasture land being those Marked Blackjack
& Porter
& Wood Oaks

I James A. Pace District Surveyor
for Travis do hereby certify that the
Survey was made by me in June 1852 and that the
Marks and bounds are truly described and the Survey
made according to Law Given under my hand
in the City of Austin the 10th Day of August A.D. 1852

James A. Pace Dist Sur
Trav Dist

Recorded in my Office in Book A Page 609
Austin Feby 11th 1853

H. L. Upshur
Dist Sur Trav Dis

Variation 8° 30 East

Survey No 35 of 3612800 Sqr Vrs of Land
Made for J. D. Kirkpatrick by Order of Certificate No 348 Issued by the Board of Commissioners for Washington County
Bearing Date of January 1838
Said Survey is Situated East of Brazos River about 25 Miles above & North West of the Mouth of the Mouth of the District of Travis
Beginning on a Stake and North East Corner of Survey No 37 from which a post Oak 10 in Diameter bears N 62 East 12 Vrs Distant 30 in Diameter bears S 30 E 30 Vrs and a Small Round Rock bears N 23 E 140 Vrs Thence South 2709 Vrs to a Stake in North boundary line of Survey No 36 from which a Post Oak 10 in Diameter bears N 18 E 20 Vrs Thence East 1338 Vrs to a Stake and South west Corner of Survey No 57 from which a Post Oak 8 in Diameter bears S 23 E 14 Vrs Thence North 2709 Vrs to a Stake from which a live Post Oak 10 in Diameter bears S 23 E 8 Vrs another 6 in Diameter bears S 44 W 44 Vrs Thence West 1338 Vrs to the Beginning Containing Two Sabres arable Land and Balance pasture Land Timber Trees Marked pine Chops

Joseph Mc
R Porter } Chainmen

I James R Diaz District Surveyor for Travis do hereby under my official oath that the foregoing Survey was made by Me in June 1838 and the Corner Marks and boundaries natural & artificial are truly represented and the Survey Made according to Law

Given under My hand in the City of Austin 27th Day of August A.D. 1839

James R Diaz
Dist Surv Trs Dist

Recorded in My Office in Book A Pages 610
Austin February 11th 1840
H. L. Upshur
Dist Surveyor

Variation 8½° East

State of Texas
Travis County

Survey No. 37 of 11 Labs 065-200 Sqr Varas of Land made for William R. Dalton being part of the quantity to which he is entitled by Bounty of Cert. No. 2439/2540 issued by the Commr of the Texas Land Office 11th May 1852 for one League said Survey is Situated on Agua Dulce East of Pecan Bayou about Ten Miles above and North West of Mr. Mobbitts in the District of Travis

Beginning on a Stake and South East Corner of Survey No. 66 from which a Live Oak 12 in diam bears N 27° W 25 Vs and a Post Oak 24 in diam bears N 36 E 13 Vs ——— Thence East 1733 Vs to a Stake from which a Live Oak 10 in diam bears S 2 E 9 Vs another 6 in diam bears S 45 W 47 Vs Thence South 2703 Vs to a Stake and South East Corner of Survey No. 38 ——— Thence East 1330 Vs to a Stake and Mound in the North boundary line of Survey No. 56 ——— Thence North 2703 Vs to a Stake and Mound from which a Post Oak 15 in diam bears N 53 E 21 Vs & a Live Oak 12 in diam bears N 20 E 9 Vs Thence East 3277 Vs to a Stake from which a Post Oak 8 in diam bears N 10 E 12 Vs ——— Thence North 3800 Vs Cropping a branch of Agua Dulce a Stake and South East Corner of Survey No 80 of 320 Acres Thence West 3800 Vs to the South West Corner of Survey No 79 ——— Thence South Cropping Agua Dulce 3800 Vs to the beginning Containing 640 Labors and balance pasture Land bearing Mesquit Post Oak & Post

Chains
J. Mott

I James R. Pace District Surveyor for Travis do hereby officially Certify that the foregoing Survey was made by me in June 1852 the Corners Marks and Limits Natural and artificial as clearly described and the Survey made according to Law. Given under my hand at Austin 31st August A.D. 1853

James R. Pace Dist Surv Trs

Recorded in Book A Page 611 July 11th 1853

H. L. Upshaw Assist Sur Trs

Variation 9¼ East

State of Texas
Travis County

Survey No 81. 7 1/3 Labors of Land for David Cole being part of the quantity to which he is entitled by Virtue of Cert. 203 issued by the Comr of the Gen'l Land Office the 7th Feby 1846 for 3 2/3 Leagues and Labors

Said Survey is Situated on the head waters of Ogea Derlee East of Duran Bayou about 30 miles North West of the Town of Austin the Seat of Travis ——— Beginning on a State and South West Corner of Survey No. 87 from which a Cotton wood 12 inches Diam bears South 60 W 8 ——— Thence South 80 E Ogea Derlee 320 vs Sams Creek 820 vs Sams Creek ——— vs Sams Creek vs Sams Creek vs Sams Creek 320 vs a branch 7600 to a State and South East Corner of Survey No 68 from which a Post Oak 8 in Diam bears N 10 E 12 vs ——— Thence East 2192 vs to a State and Mound in Prairie ——— Thence North 1000 vs a branch 4720 vs a branch 5320 vs a branch 7600 to a State on the East bank of a gully from which a Post Oak 12 in Diam bears N 34 W 20 vs ——— Thence West 1030 vs a branch 1780 vs a branch 2192 vs Ogea Derlee 2192 vs to the beginning Containing eight Labors and the balance pasture Land Bearing Jack Marked five Chops

A Wood
Joseph Matt } Chainmen

I James R. Pace District Surveyor for Travis Co. under My Official oath Do Say the foregoing Survey was Made by Me the June 1852 and the Corners Marked and Bounds Natural and Artificial as Truly Described and the Survey Made according to Law

Given under My Hand in the City of Austin 24 August A.D. 1852

James R. Pace Dist Surv Trs Dist

Recorded in Book A Page 612 Feby 4th 1853

H. L. Upshaw
District Surveyor
Travis Dist

613



Scale 1 cm to the inch Variation 11° East

The State of Texas
Bastrop County Texas } Survey No 283

Field Notes of a Survey of 10 824 430 Square Varas of Land made for Stephen Jones it being the balance of the Land to which he is entitled by Virtue of Certificate No 2220 2221 issued by Genl by the Commissioners of the General Land Office July 25th 1832

Said Survey is No 283 Situated on the waters of Bran Bayou and about Seven Miles S.E. from the East Cross Post — Beginning at the S.E Corner of Survey No 156 a Stake from which a Live Oak 8 inches Dia bears S 87 E 27 vrs and a Live Oak 15 in in Dia bears S 83 E 39 vrs

Thence North with the East line of Nos 156 & 157 225 vrs to the Plantation Hill Road 2800 vrs to a Stake Set Mound — — Thence East 3874 vrs to a Stake and Mound

Thence South 2800 vrs to the N. E Corner of No 148 a Stake from which a Live Oak 10 in in Dia bears N 65 E 2 vrs and a Live Oak 10 in in Dia bears N 46 E 44 vrs — — — Thence West with Survey No 148 and 282 1256 vrs to a Creek 3330 vrs to the Plantation Hill Road 3874 vrs to the place of Beginning 7 926 Labors more or less Bastrop County Bounded & Surveyed November 17th 1832

Nathan Griffith
Thos White Chain Carriers

I H. L Upshaw Dist Surveyor of Travis District do hereby Certify that the Survey designated by the foregoing Plat and Field Notes was made according to Law and that the Courses Boundaries and Corners of the Same together with the Marks Natural and Artificial are truly described thereon

H. L. Upshaw
Dist Surveyor of Travis Dist

I H. L Upshaw District Surveyor for Travis District do hereby Certify that I have examined the foregoing Plat and Field Notes thereon Connect and that they are recorded in my Office in Book A Page 613

Austin February 12th 1853 H. L. Upshaw
District Surveyor Travis Dist



Scale 1 inch to 1 Mile

The State of Texas Survey No 166

District of Travis

Field Notes of a Survey of one Sixth of a League of Land made for David J. Holt assignee of Wm. Thomas to which he is entitled by virtue of Certificate No 2532/2532 issued to him by the Commissioners of the General Land Office November 8th 1852

Said Survey is Sitiated on Brazos Bayou and about ten Miles South of the East Caddo Post

Beginning at the N. W. Corner of Survey No 164 a Stake from which a Post Oak 12 in in dia bears N 86 E 37 vrs and a Post Oak 10 in in dia bears N 53 W 37 vrs ——— Thence South with the west line of No 164 854 vrs to Brazos Bayou 1324 vrs to a Cross 1830 vrs to Accident Bayou and Crossed at Second Corner 2888 vrs to the S W Corner of No 164 a Stake from which a Post Oak 14 in in dia bears N 64 E 18 vrs and a Post Oak 10 in in dia bears S 86 W 7 vrs

Thence East on South line of No 164 1251 vrs to the S E Corner a Stake from which a Post Oak 12 in in dia bears N 8 E 19 vrs and a Post Oak 9 in in dia bears N 87 E 17 vrs ——— Thence South 1100 vrs to a Stake and Mound ——— Thence West 2496 vrs to a Stake from which a Live Oak 11 in in dia bears N 70 W 54 vrs and a Live Oak 11 in in dia bears N 24 W 33 vrs ——— Thence North 2988 vrs to a Stake on the South Line of No 168 from which a Live Oak 8 in in dia bears S 23 E 18 vrs and a Live Oak bears in dia bears N 14 W 55 vrs ——— Thence East 1245 vrs to Brazos Bayou 1745 vrs to the place of beginning Containing Three Leagues of Arable and the balance pasture Land Surveyed & Marked & Surveyed November 24th 1852

Nathan Gilbreath
Thos Wible

Chain Carriers

I H. L. Upshur Dist Surveyor of Travis District do hereby Certify that the Survey designated by the foregoing Field Notes was made according to Law and that the Lines boundaries and Corners of the Same Together with the Marks Natural and Artificial are clearly describ'd therein

H. L. Upshur
Dist Surveyor of Travis Dist

I H. L. Upshur District Surveyor for Travis District do hereby Certify that I have examined the foregoing Field and Field Notes and find them Correct, and that they are Recorded in My Office in Book A Page

Austin February 18th 1853 H. L. Upshur
Dist Surveyor Travis Dist

115



Scale 200 Vs to the inch. Variation &c

The State of Texas } Survey No 282
District of Travis }

Field Notes of a Survey No 1345 020 Acres of Land made for Stephen Jones at Bexar Head of the Land to which he is entitled by Virtue of Certificate No 2402 2407 issued to him by the Commissioner of the General Land Office July 6th 1852 — — — — Said Survey is No 282 Situated on Brown Bayou Creek a Tributary of Brown Bayou and about Seven and a half Miles S. E from the East Cedar Peak

Beginning at the N E Corner of Survey No 162 a State prove[illegible] white a Post Oak 10 in in dia bears S 24½ E 20 vrs and a Post Oak 8 in in dia bears N 68½ E 29 vrs — — — —

Thence South 228 vrs to Brown Bayou Creek 4230 vrs to a State prove[illegible] a Post Oak 12 in in dia bears N 68½ W 8 vrs and a Post Oak 9 in in dia bears S 24½ E 4 vrs — — — — Thence East with No 146 1720 vrs to Brown Bayou Creek 2887 vrs to the N E Corner of No 146 a State prove[illegible] a Live Oak 10 in in dia bears S 56 E 32 vrs and a Black Jack 10 in in dia bears N 48 E 33½ vrs

Thence North 12 vrs to the N W Corner of Survey No 145 a State and Stone Mound prove[illegible] a Post Oak 12 in in dia bears N 48 E 12 vrs and a Live Oak 5 in in dia bears N 46½ E 14 vrs

Thence East with the North line of No 145 472 vrs to a Stone Mound Thence North 2494 vrs Crossing the Pleasanton Hill road to a Stake and Mound

Thence West 1115 vrs to Pleasanton Hill road 1740 vrs to a Spring branch Thence Sobers to the Beginning containing the balance pasture Land Leagues more or less

Surveyed November 17th 1852

Walter Gilcrease
Thos W White } Chain Carriers

I, H. L. Upshaw District Surveyor of Travis District do hereby Certify that the Survey above described by the foregoing Field Notes was made according to Law and that the Limits boundaries and Corners of the same together with the Marks Natural and Artificial are truly described therein

H. L. Upshaw
Dist Surveyor of Travis Dist

I, H. L. Upshaw District Surveyor for Travis District do hereby Certify that I have examined the foregoing Field Notes and find a Plat and Certificate of the same to be recorded in My Office in Book A Page 615

Given under My hand this 12th day of Jan 1853 H. L. Upshaw District Surveyor Travis District

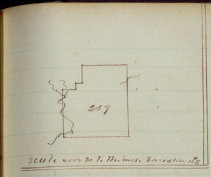

The State of Texas } Survey No. 219
District of Travis }

Field Notes of a Survey of 1/3 of 1,388,927 Spanish Varas of Land made for William T. Dunlavy by virtue of Certificate No. 2477 issued by the Commissioner of the General Land Office on 19th 1852

Said Survey is No 219 Situated on the waters of Jim Ned Creek a Tributary of Brazos River and about Twelve Miles N.W. from Santa Anna Mountain

Beginning at the S. W. Corner of Survey No 213 a Stake from which a Live Oak 36 in in dia bears S. 45° W. 32 vrs and a Live Oak 12 in in dia bears N. 24° E. 6 vrs — — — — Thence South 1100 vrs to a Stake from which a Mesquite 8 in in dia bears N. 87° W. 4½ vrs and a Mesquite 8 in in dia bears S. 56° W. 8 vrs — —

Thence West 640 vrs to a Stake from which a Live Oak 12 in Mott 4 in in dia bears N. 10° E. 7½ vrs and a Live Oak 12 in in dia bears N. 23° E. 7½ vrs — — — — Thence South 400 vrs to a Stake from which a Mesquite 12 in in dia bears N. 30° E. 16 vrs and a Mesquite 10 in in dia bears N. 75° E. 22 vrs — — — Thence West 790 vrs to a Cross Elm 8 in vrs to a Stake from which a Live Oak 12 in Mott 8 in in dia bears N. 23° E. 7½ vrs and a Live Oak 12 in Mott 8 in in dia bears S. 22° W. 25 vrs — — — — — Thence South Passing the Same Creek 289 vrs to a Stake from which a Mesquite 10 in in dia bears S. 60° W. 114 vrs and a Mesquite 12 in in dia bears N. 27° E. 13 vrs — — — — — Thence East 4100 vrs to a Stake and Mound — — — — — Thence North 741 vrs to a Creek 4401 vrs to the S. E. Corner of Survey No 216 a Stake from which a Live Oak 8 in in dia bears S. 75° E. 12 vrs and a Live Oak 8 in in dia bears S. 15° W. 10 vrs — — — — Thence West with the South line of No 216 and No 215 — 2550 vrs to the place of beginning — Twelve Labors and all the Balance pasture Land Bearings Magnetic Surveyed December 15th 1852

David Thompson
Thomas Montgomery } Chain Carriers

I H. S. Upshaw District Surveyor of Travis District do hereby Certify that the Survey designated by the foregoing Field Notes was made according to Said Notes at the Limits boundaries and Corners of the Same together with the Marks Noticed and Objections are truly described thereon

H. S. Upshaw Dist Surveyor of Travis District

I H. S. Upshaw District Surveyor for Travis District do hereby Certify that I have examined the foregoing Field Notes and found the Corners and that they are recorded in my Office in Book A Page 616 Austin February 12th 1853

H. S. Upshaw Dist Surveyor Travis District



Scale 4 ch to the inch

Variation 3.50 East

Field Notes of Survey of one Third Lot of Land made for Ammariah Williams assignee of John Angell & being the quantity to which he is entitled by Virtue of Supplied Certificate No $\frac{6062}{2166}$ dated August 18th 1831 issued by Geo W. Smyth Commissioner of General Land Office Said Survey is No 617 in Francis County Situated East of & on the waters of Bear Bayou about 12 Miles N 28 E from the Mouth of Said Bayou in Francis District — — — Beginning at Stone Mound Mark for the South East Corner of Survey No 118 from which a Mesquite 4 in dia Bears S 89 W. Dist 75 Vs Another Mesquite 5 in dia Bears N 60 W Dist 20 Vs both Mark X — — — Thence East 1645 Vs to a Stake from which a Post Oak 10 in dia Bears N 50 E dist 7 Vs another Black Jack 6 in dia Bears N 75 W dist 5 Vs both Mark X

Thence North 3065 Vs to a Stake and Mound Thence W. 1645 Vs to a Stake and Mound — — — Thence South 3065 Vs to a Cooped Bearing Oak 18 3065 Vs to the Beginning

Samuel Jesselman
J. B. Barnard
Chainmen

I A. M. Sindey Deputy Surveyor for Francis District do Certify under My Official Oath that the foregoing Survey was Made by me on June A.D. 1832 & the Corners thereto & Limits Metes & Bounds as Returned are Truly Described & the Survey made according to Law Given under My hand at Chester this the 30th August A.D. 1832

A. M. Sindey Dep S.F.D.

I do Certify that I have examined the foregoing field Notes & found them Correct & the Survey Made according to Law — Given under My hand at the City of Chester August 10th A.D. 1832

James R. Pace
Dist Sur Fra Dis

Recorded in My Office in Book A Page 617
this the 18th July 1833

H. L. Upshaw
Dist Sur Fra Dis

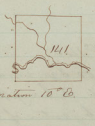

Vanation 10° E.

The State of Texas
District of Travis } Survey No. 1441

Field Notes of a Survey of No. 638.291 Sqr. varas of Land, made for Robert Mitchell, it being the balance of the Land to which he is entitled by virtue of Certificate No. 1st Class, issued by the Board of Land Commissioners of Bastrop County, April 15th 1839

Said Survey is No. 1441 situated on Pecan Bayou, and about Thirteen miles N. E. from the East Caddo Peak.

Beginning at the N. W. corner of Survey No. 139 & S. W. corner of No. 140, a Stake from which a Post Oak 6 in. in dia. bs. N. 64 W. 42 vs. and a Post Oak 11 in. in dia. bs. N. 70 E. 8 vs. ——— Thence North, with W. line 0. 390 vs. to a Creek, 390 vs. to Pecan Bayou, 1090 vs. to another Creek, 1400 vs. to another Creek crossed and crossed it 3 several times, 3700 vs. to another Creek, 4066 2/3 vs. to a Stake, from which a Post Oak 10 in. in dia. bs. S. 55 E. 7 1/2 vs. and a Post Oak 12 in. in dia. bs. S. 38 W. 30 vs. ——— Thence West, 2870 vs. to a Creek, 4067 vs. to a Stake from which a Post Oak 8 in. in dia. bs. S. 42 W. 25 vs. and a Post Oak 9 in. in dia. bs. N. 27 E. 19 vs. ——— ——— Thence South, 410 vs. to a Creek, 1230 vs. to another Creek, 1800 vs. to Same Creek, 1720 vs. to Pecan Bayou, 1860 vs. to Same Bayou, 1960 vs. Same Bayou, 2800 vs. to another Creek, 4066 2/3 vs. to a Stake from which a Post Oak 5 in. in dia. bs. S. 86 E. 9 vs. and a Post Oak 6 in. in dia. bs. N. 25 W. 8 vs. Thence East 4067 varas to the place of beginning.

Jno. Sabin & all the Colonial Grantee Land— Bearing marked ⅞— Mathew Gilbreath, Thomas White, Chain Carriers— Surveyed November 13th 1852

I, N. L. Upshur, District Surveyor of Travis District, do hereby certify, that the Survey designated by the foregoing Plat and Field Notes, was made according to law, and that the Limits, Boundaries and Corners of the same, together with the Marks, natural and artificial are truly described therein

N. L. Upshur
Dist. Surveyor Travis Dist.

I, N. L. Upshur, District Surveyor of Travis District, do hereby certify, that I have examined the foregoing Plat and Field Notes and find them Correct; and that they are recorded in my Office in Book A page 618

Austin, February 19th 1853.

N. L. Upshur
District Surveyor
Travis District

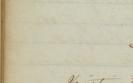

The State of Texas }
District of Davis } Survey N°. 1140

Field Notes of a Survey of 5454.900 Sqr. varas of Land made for Robert Mitchell, it being part of the Land to which he is entitled by certificate N° 2857, issued to him by the Board of Land Commissioners of Bastrop County, August 16th 1838. —

Said Survey is N°. 1140, situated on Pecan Bayou and about Fourteen Miles S.E. from the East Caddo Peak.

Beginning on the South bank of Pecan Bayou at the upper Corner of Survey N°. 136, a Stake from which a Mulberry, 16 in. in dia. bs. N. 86 W. 8 vrs. and an Elm 12 in. in dia. bs. N. 42 W. 9 vrs. — —

Thence West with the North line of Survey N°. 136 & 139, 1740 vrs. to the N. W. Corner of N°. 139, a Stake from which a Post Oak 6 in. in dia. bs. N. 61 W. 1½ vrs. and a Post Oak 11 in. in dia. bs. S. 70 E. 8 vrs. —

Thence North, 390 vrs. to a Creek, 690 vrs. to Pecan Bayou, 1090 vrs. to a Creek, 1400 vrs. to another Creek and crossed it several times, 3135 vrs. to a Stake from which a Post Oak 14 in. in dia. bs. S67 E. 10 vrs. and a Post Oak 12 in. in dia. bs. N. 82 W. 6 vrs. —

Thence East 1740 vrs. to a Stake on the West line of Survey N°. 135, from which a Post Oak 16 in. in dia. bs. N. 36 W. 10½ vrs. and a Double Post Oak one Branch 10 in. in dia. bs. S. 76½ E. 10 vrs.

Thence South, with the West line of Survey N°. 135 crossing Pecan Bayou 3135 vrs. to the place of beginning. Surveyed November 12th 1852

Thos. Labon Stalle, the Land is Hardlee Land —
Bearings Marked X

Nathan Gilreath }
Thomas White } Chain Carriers

I, A. L. Upshur, District Surveyor of Davis District, do hereby certify that the Survey designated by the foregoing Plat and Field Notes, was made according to law, and that the limits, boundaries and Corners of the same, together with the marks, natural and artificial, are truly described therein.

A. L. Upshur
Dist. Surveyor Davis District

I, A. L. Upshur, District Surveyor for Davis District, do hereby certify that I have examined the foregoing Plat and Field Notes, and find them correct; and that they are recorded in my Office in Book A. page 619

Austin February 1st 1853

A. L. Upshur
Dist. Surveyor Davis District

Variation 10° E.

The State of Texas }
District of Travis } Survey No. 139.

Field Notes of a Survey of 1128.375 Square varas of Land made for Robert Mitchell, it being part of the Land to which he is entitled by virtue of Certificate No. 1. 1st Class, issued by the Board of Land Commissioners of Bastrop County, April 15th 1839

Said Survey is No. 139. Situated on Pecan Bayou, one & about Fifteen Miles S.E. from the East Cedar Peak,

Beginning at the N.W. corner of Survey No. 136. a Stake from which an Elm 8 in. in dia. brs. S. 2 W. 3 vrs. and a Hackberry 8 in. in dia. bs. N. 86 E. 29 vrs.

Thence South, 2058 vrs. to a Creek, 370 vrs. to another Creek, 1062 vrs. to a Stake from which a Post Oak, 10 in. in dia. brs. N. 48 E. 4 vrs. and a Post Oak 7 in. in dia. brs. S. 70 W. 3 vrs.

Thence West, 580 vrs. to a Creek, 620 vrs. to another Creek, 1062 3/10 vrs. to a Stake, from which a Post Oak 6 in. in dia. brs. N. 34 W. 8 vrs. and a Post Oak 6 in. in dia. brs. S. 7 E. 8 vrs.

Thence North, 1062 vrs. to a Stake from which a Post Oak 6 in. in dia. brs. N. 61 W. 12 vrs. and a Post Oak 11 in. in dia. brs. N. 70 E. 8 vrs.

Thence East 1062 3/10 varas to the place of beginning

Branch Marked T. — Surveyed Nov. 12th 1852

All arable Land —

Matthew Edwards }
Thomas White } Chain Carriers

I, N. L. Upshur, District Surveyor of Travis District do hereby certify that the Survey designated by the foregoing Plat and Field Notes, was made according to law, and that the limits, boundaries and corners of the same, together with the marked, natural and artificial ones truly described therein

N. L. Upshur
District Surveyor
Travis District

I, N. L. Upshur, District Surveyor for Travis District do hereby certify that I have examined the foregoing Plat and Field Notes and find them Correct, and that they are recorded in my Office in Book A Page 630

Austin. February 17th 1853

N. L. Upshur
District Surveyor
Travis District

Variation 10° E

The State of Texas } Survey No. 216
District of Travis }

Field Notes of a Survey of 2,848 4/10 Sq. Varas of Land, made for Robert M. Tidwell, it being the balance of the Land to which he is Entitled by virtue of Certificate No. 257 issued to him by the Board of Land Commissioners of Rusk County. August 16th 1838.

Said Survey is No. 216. Situated on the Waters of Bean Bayou and about two and a half miles South of the West Cedar Creek Beginning at the S.E. Corner of Survey No. 215. on the North line of No. 213, a Stake from which a Live Oak, in a Cluster of three, 3 in. in dia. bs. N. 42 W. 41 vs. and a Mesquite Bush in dia bs. S. 19 W. 30 vs.; Thence North with East line of No. 215. 150 vs. to a Creek. 220 vs. same Creek 400 vs. same Creek 1515 vs. to a Stake from which a Live Oak 12 in. in dia. bs. S. 55° W. 20 vs. and a forked Post Oak 12 in. in dia. bs. S. 44 E. 48 vs.

Thence East 1902 vs. to a Stake and Mound

Thence South 1515 vs. to a Stake on the North line of No. 186. from which a Post Oak 11 in. in dia. bs. N. 56½ E. 9 vs. and a Post Oak 15 in. in dia. bs. S. 79 W. 37 vs.

Thence West 1902 Varas to the place of beginning.

Bearings Marked X. Surveyed December 3d. 1852.

Live Labor made the balance portion Cornet. David Thompson
Atwood Montgomery Chain Carriers

I. K. L. Upshur District Surveyor of Travis District, do hereby certify, that the Survey designated by the foregoing Plat and Field Notes, was made according to Law and that the limits boundaries and Corners of the same together with the marks, natural and artificial, are truly described therein

K. L. Upshur
Dist. Surveyor Travis District

I. K. L. Upshur District Surveyor for Travis District, do hereby certify, that I have examined the foregoing plat and field Notes and find them Correct, and that they are recorded in my office in Book A. page 621.

Austin February 19 1853 K. L. Upshur
District Surveyor Travis District



The State of Texas
District of Travis

Survey No 150

Field Notes of a Survey of One Third of a league of Land, made for the Hon. Napoleon B. Mitchell in lieu the Land to which they are entitled by virtue of Certificate No 243 issued by the Board of Land commissioners of Bathrop County April 12th 1838

Said Survey is No 150 situated on the Waters of Pecan Bayou and about Nine Miles S.E. from the East Caddo Peak; Beginning at the N.W. Corner of Survey No 149. a Stake from which a Post Oak 18 in. in dia bs N. 74. W. 18 vrs. and a Post Oak 16 in in dia bs N 44 W 64 vrs

Thence East With No 149. 2887 vrs to a Stake from which a Mesquite 12 in. in dia bs N 34½ W. 38 vrs and a Post Oak 15 in in dia, bs S. 17. W. 76 vrs

Thence North 260 vrs to a Creek, 2887 vrs to a Stake from which a Post Oak 16 in in dia bs S. 78½ E. 4 vrs, and a Post Oak 10. in. in dia. bs S. 64½ W. 7 vrs

Thence West 2886 vrs to a Stake from which a Post Oak 10 in in dia bs S 86° E. 14½ vrs, and a Post oak 12 in in dia bs S. 66° E. 17½ vrs

Thence South 2887 vrs to the place of beginning

Bearings marked + Surveyed November 16th 1852

Containing five Labors each and the balance pasture land

David Thompson
Atwood Montgomery
Chain Carriers

I N. L. Upshur District Surveyor of Travis District do hereby certify, that the Survey designated by the foregoing Plat and field Notes, was made according to Law, and that the limits, boundaries and Corners of the same together with the marks natural and artificial, are truly described therein

N. L. Upshur
Dist Surveyor Travis District

I N. L. Upshur District Surveyor for Travis District, do hereby Certify, that I have Examined the foregoing Plat and Field Notes, and find them Correct, and that they are recorded in my office in Book "A" page 622

N. L. Upshur
District Surveyor Travis District

Austin February 19th 1853



Traviston 10 E.

The State of Texas
District of Travis

Survey No 163
Field Notes of a
Survey of One Third of a League of
Land made for the Heirs of William Mason dec'd by virtue of a
Decree of the District Court of Travis County issued
October 28th 1845

Said Survey is No 163 Situated on the
Waters of Pecan Bayou and about three and a half
Miles South of the East of Cadd Creek

Beginning at the N.W. Corner of Survey No
162 a Stake from which a Mesquite 14 in in dia brs
N. 68½ E. 108 vrs, and a Mesquite 12 in in dia brs N. 39½
W. 60 vrs

Thence West 1820 vrs to a Spring Branch, 2150
vrs to same branch, 2220 vrs to another Spring Branch, 3075 vrs
to a Stake from which a Mesquite Bur. in dia brs S. 20 E. 25 vrs
and a Mesquite 10 in in dia brs S. 36 W. 23 vrs

Thence South 2200 vrs to a large Creek 2710
vrs to a Stake, from which a Post Oak 17 in in dia brs S. 10
E. 7 vrs. and a Live Oak 12 in in dia brs S. 39 E. 59 vrs

Thence East 300 vrs to the same large Creek
3075 vrs to a Stake in the West line of No 162 from which a
Live Oak 6 in in dia, brs N. 11½ W. 7½ vrs., and a Post Oak
18 in in dia, brs N. 59 W. 28 vrs

Thence North 2710 varas to the place of Beginning
Beaning marked T.

Surveyed November 23d 1853

Containing Four Labors
and Seventy Acres, the balance Pasture Land

Jared Thompson
Alfred Montgomery
Chain Carriers

I J. K. L. Upshur District Surveyor of Travis Dis-
trict do hereby certify that the Survey designated by the foregoing
Plat and Field Notes, was made according to law, and that the
limits boundaries and corners of the same, together with the marks
Natural and Artificial are truly described therein.

J. K. L. Upshur
Dist Surveyor Travis District

J. K. L. Upshur, District Surveyor for Travis District
do hereby certify, that I have examined the foregoing Plat
and Field Notes, and find them correct, and that they are
Recorded in my office in Book A Page 623.

J. K. L. Upshur
Austin February 21. 1853 District Surveyor Travis District



Variation 10° E

The State of Texas
District of Travis

Survey
No 138

Field Notes of a
Survey of 2 183 333 Superficial Varas of Land made
for E M Tanner it being the balance of the
Land to which he is Entitled by Virtue of
Certificate No 57 issued to him by the Board
of Land Commissioners of Liberty County

January 18th 1838

Said Survey is No 138 situated on the waters
of Texas Bayou, and about 16 Miles S E from the Court House Seat
Beginning at the N W corner of Survey No 130, a Stake
from which a Black Jack 10 ins in diameter bears S 31 W 3 vrs, and a Post
Oak 6 ins in diameter bears S 45° E 1 1/2 vrs
Thence West 92 vrs to a Stake and Stone Mound
Thence North 931 vrs to a Stake and Stone mound in the Line of No 137
Thence West with No 137 980 vrs to the NE Corner of No 134
a Stake from which a Post Oak 8 ins in diameter bears S 27° E 5 vrs, and
a Post Oak 14 ins in diameter bears W 31 E 15 vrs
Thence South with No 134 1791.4 vrs to the NW Corner of No
133 a Stake Thence East with No 133 1100 vrs to the NE Corner a Stake and Stone Mound Thence South with No
133 369.4 vrs to the NW Corner of No 132 a Stake &c
Thence East with No 132 892 vrs to the NE Corner a
Stake and Mound Thence North with No 130 1130 vrs
to the place of beginning
Bearings marked X Surveyed November 7th 1852
One Labor arable the balance pasture Land
David Thompson, Atwood Montgomery Chain Carriers

I N L Nyphus District Surveyor of Travis District do hereby certify that the Survey designated in the foregoing Plat and Field Notes was made according to Law and that the Lines boundaries and Corners of the same together with the marks natural and artificial are truly described therein

N L Nyphus
District Surveyor Travis District

I N L Nyphus District Surveyor for Travis District do hereby certify that I have examined the foregoing Plat and field Notes and find them correct, and that they are Recorded in my office in Book A page 624

N L Nyphus
District Surveyor Travis District

Austin March 8th 1853

625



The State of Texas } ——— Survey ———
District of Travis } ——— No 135 ———

——— Field Notes of a Survey of one third of a League of Land made for Edward Sewell, it being the land to which he is entitled by Virtue of Certificate No 199. Issued to him by the Board of Land Commissioners of Liberty County. March 1st 1838. ———

Said Survey is No 135 situated on Pecan Bayou and about 15 miles S E from the Cash Caddo Peak ———

——— Beginning on the North bank of said Bayou at the upper corner of Survey No 134. at a Stake from which a Pecan bears in dia tes S 18° W. 2 vrs and a Pecan bears in dia tes S 33° E. 8 1/2 vrs ———

——— Thence up said Bayou with its Meanders as follows viz N 45 W. 139 vrs N. 57 1/2 W. 409 vrs — N 47 W. 440 vrs — N 32 1/2 W. 250 vrs — N 18 1/2 W. 125 vrs to a Slough of the Bayou which forms an Island 335 vrs — N 30 W 310 vrs — West 180 vrs — N 51 1/2 W. 180 vrs — N 5 1/2 E. 125 vrs — N 69 1/2 E. 180 vrs — N 25 E 130 vrs — N 32 W. 210 vrs — S 34 1/2 W. 100 vrs — S 31 W. 110 vrs — S 48 1/2 W. 164 vrs — N 89 W 140 vrs — N 14 W. 95 vrs — N 11 E 150 vrs — N 40 E 250 vrs — S 75 E 200 vrs — N 26 E. Crossing said Slough 185 vrs to a Stake on the North bank of said Bayou 105 vrs due North of the upper Corner of Survey No 136. at the head of the Island formed by the Bayou and a Slough or Cut off ——— Thence North 316 vrs to a branch t crossed it several Times 4258 vrs to Paint Creek 4848 vrs to a Stone Mound on the top of a high hill from which a small Live Oak bears South 8 1/2 vrs and a Clumpy Live Oak N 45° W 25 vrs ——— Thence East 950 vrs to a creek, 1264 vrs to the State from which a Live Oak & Black Jack 8 ins in dia bs S 44° W 47 1/2 vrs, and a Post Oak 18 ins in dia bs S 48 E 31 vrs ——— Thence South 3488 vrs to a Creek 4897 varas to the place of beginning ———

Bearings marked X ——— Surveyed November 11th 1837 ———

Containing four Labors arable, the balance pasture Land ———

David Thompson Abroad Montgomery Chainmen ———

I. K. L. Upshur District Surveyor of Travis District do hereby Certify that the Survey designated by the foregoing Plat and field Notes, was made according to Law, and that the limits boundaries and corners of the same together with the marks Natural and artificial are truly described therein ———

K. L. Upshur
District Surveyor Travis District

I. K. L. Upshur District Surveyor for Travis District do hereby Certify that I have Examined the foregoing Plat and field Notes and find them correct and that they are Recorded in my office in Book A Page 625.

Austin March 8th 1853

K. L. Upshur
District Surveyor Travis District



The State of Texas } Survey.
District of Travis } No 189.

Field Notes of a Survey of one third of a League of Land made for John Canon, it being the land to which he is entitled by virtue of Certificate No 152 issued to him by the board of Land Commissioners of Bragoria County, January 25th 1838.

Said Survey is No 189. Situated on the waters of Pecan Bayou and about four Miles South of the West Caddo Peak.

Beginning at the N.E. Corner of Survey No 188. on the West line of No 184. a Stake from which a Black Jack Mesquite 12 in in dia bears S. 22 E 8 vrs. and a Mesquite 8 in in dia bears S. 4 W. 2 vrs

Thence North 2124 vrs to a Stake from which a Live Oak 6 in in dia bears S. 13° W. 16 vrs. and a Mesquite 8 in in dia bears S. 80 E. 60 vrs

Thence West 3864 vrs (crossing several branches) to a Stake from which a Mesquite 18 in in dia bears N 40 W 7 vrs and a Mesquite 8 in in dia bears N 40 E. 22 vrs

Thence South 2154 vrs (crossing a running branch) to a Stake and Stone Mound from which a Live Oak 24 in in dia bears N 52 E. 68 vrs

Thence East with North line of No 188 (crossing Two branches) 3864 varas to the place of Beginning

Bearings marked X Surveyed November 26. 1852

all partial land—

David Thompson. Alfred Montgomery. Chas Carson

I H L Upshur District Surveyor of Travis District do hereby certify that the Survey originated by the foregoing Plat and Field Notes, Was made according to Law, and that the limits boundaries and Corners of the same, together with the marks natural and artificial are truly described therein

H L Upshur
District Surveyor Travis District

I H L Upshur District Surveyor for Travis District do hereby certify that I have Examined the foregoing Plat and Field Notes and find them correct, and that they are recorded in My office in Book A page 626

H L Upshur
Austin March 8th 1853 District Surveyor Travis District

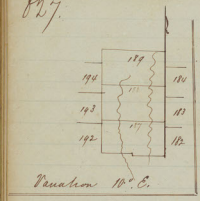

The State of Texas } Survey
District of Travis } No 187

Field Notes of a Survey of one Hundred & League of Land made for Quin D Haynes, as being the land to which he is entitled by virtue of Certificate No 1 issued & given by the Board of Land Commissioners of Austin County February 15th 1838

Said Survey is No 188 situated on the waters of Texas Bayou and about five Miles South of the West Caddo Peak

Beginning at the N E Corner of Survey No 183, a Stake from which a Mesquite 4 in in diameter N 34 1/2 E 47 vrs. and a Mesquite 3 in in dia bs N 34 1/2 E 60 vrs

Thence North with the West line of No 183 & 184 2157 vrs to a Stake from which a Mesquite 12 in in dia bs S 22° E 8 vrs and a Mesquite 8 in in dia bs. S 4 W 2 vrs

Thence West, Cropping several Spring Branches, 3869 vrs to a Stake and Stone Mound, from which a Live Oak 24 in in dia bs N 52° E 68 vrs

Thence South Cropping several Spring Branches, 2157 vrs to the N W Corner of No 187. a Stake from which a Mesquite 10 in in dia, bs N 80° E 10 vrs, and a Live Oak 10 in in Dia bs S 88 W 85 vrs

Thence East on the North line of No 187. 3869 vrs to the place of beginning

Bearings Marked X — Surveyed November 28. 1852

all patent land. — David Thompson Atwood Montgomery, Chain Carrier

I N L Upshur District Surveyor of Travis District do hereby certify that the Survey designated by the foregoing Field Notes was made according to law and that the limits boundaries and Corners of the same together with the Marks Natural and artificial are truly described therein

N L Upshur
District Surveyor Travis District

I N L Upshur District Surveyor for Travis District do hereby Certify that I have Examined the foregoing Plat and Field Notes and find them Correct and that they are Recorded in my Office in Book A page 827

N L Upshur
District Surveyor Travis District

Austin March 8th 1853



Variation 10° E

The State of Texas } Survey
District of Travis } No 199

Field Notes of a Survey of 5.420. 533. Sq.r Varas of Land made for Henry E. Westfall. it being part of the Land to which he is Entitled by Virtue of Certificate No 392. issued to him by the Board of Land Commissioners of Brazoria County March 1. 1838

Said Survey is No 199 Situated on Pecan Bayou and about Six Miles S.W. from the West Caddo Peak

Beginning at the N.E Corner of Survey No 198. on the West line of No 196. a Stake from which a Mezquite 4 in in dia bs. N 17° W 25 vrs. and a Mezquite 3 in in dia bs N 45° E 18 vrs

Thence West on North line of No. 198. 770 vrs to Pecan Bayou, 1901 vrs to a Stake from which a Hackberry 6 in in dia bs S 21° E 172 vrs and a Hackberry 6 in in dia bs S 20° E 169 vrs

Thence North 930 vrs to Pecan Bayou, 1970 vrs to a Creek, 2851 1/2 vrs to a Stake from which a Live Oak 10 in in dia bs W 87° E 23 vrs. and a Mezquite 6 in in dia bs S 15° E 40 vrs

Thence East 1901 vrs to the N.W Corner of No 197 from which a Live Oak 10 in in dia, bs N 65 1/2° W. 100 vrs and a Live Oak 6 in in dia, bs N 64 1/2 W. 99 vrs

Thence South with No 196. & 197. 1680 vrs to a Creek, 1795 vrs same Creek. 2651 vrs to the place of beginning

Bearings Marked X Surveyed November 2d 1852

Jno Lakey, Agatha Mc balance prairie land

Nathan Silcrest, Thomas White — Chain Carriers

I. H. L. Upshur District Surveyor of Travis District do hereby certify that the Survey designated by the foregoing Plat and field Notes. was made according to Law and that the limits boundaries and Corners of the Same together with the Marks Natural and artificial are truly described therein

H L Upshur
District Surveyor Travis District

I. H. L. Upshur District Surveyor for Travis District do hereby Certify that I have Examined the foregoing Plat & Field Notes. and find them Correct. and that they are Recorded in my Office in Book A Page 628

H. L. Upshur
District Surveyor Travis District

Austin March 8th 1853



The State of Texas — Survey —
District of Travis — No 246

Field Notes of a Survey of 2,912 800 100 acres of Land made for Kenrod S. Werfall, it being the balance of the land to which he is entitled by virtue of Certificate No 392 issued to him by the board of Land Commissioners of Nacogdoches County March 1. 1838

Said Survey is No 246 situated in the North fork of Bear Bayou, about ten miles W N W from the West and South Sides

Beginning on the North line of Survey No 244. 350 vrs West corner, a Stake from which a mesquite 5 in in dia bs S. 3° W 35 vrs, and a live oak (in a Clump) bs N. 19° W 134. vrs

Thence North 190 vrs, Crek 2200 vrs to a Stake from which a Mesquite 4 in in dia, bs S. 23° E 100 vrs, and a Mesquite 4 in in dia bs S 15° W. 125 vrs

Thence East 251 vrs to a crek 1324. vrs to a Stake from which a live oak 5 in in dia bs N 64½° E 91 vrs. and a live oak 5 in in dia, bs N 15½° E. 90 vrs

Thence South 435 vrs to the N. fork of Bear Bayou. 535. vrs to same fork, 2200 vrs to a Stake on North line of No 245. from which a Mesquite 5 in in dia, bs N 29½° W. 4 vrs, and a Mesquite 5 in in dia bs S 9° W 44 vrs

Thence West with Nos 244. & 245. 500 vrs to the Same Fork, 910 vrs to a Crek. 1324 vrs to the place of beginning

Fearing, Marked X — Surveyed December 11th 1852
One Labor in the Valley partly Land
Nathan Gilreath, Thomas Rhett, Chain Carriers

I K L Upshur District Surveyor of Travis District do hereby certify that the Survey designated in the foregoing Plat and Field Notes was made according to Law, and that the limits boundaries and corners of the same, together with the Marks Natural and artificial are truly described thereon

K L Upshur
District Surveyor Travis District

I K L Upshur District Surveyor for Travis District do hereby certify that I have Examined the foregoing Plat and Field Notes and find them Correct, and that they are Recorded in this my office in Book A page 829.

K L Upshur
District Surveyor Travis District

Austin March 8. 1853.

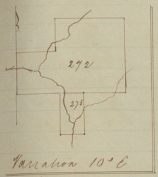

The State of Texas } Survey
District of Travis } № 272

Field Notes of a Survey of one league and one labor of land made for Leander H. Mcneil Assignee of Wade H. Nynum. it being the Land to which he is Entitled by Virtue of a Judgment of the District Court of the County of Brazoria Dated May 24th 1849. Said Survey is № 272 situated on Rome Creek a tributary of the Colorado River, and two miles S. W. from Santa Ana's Mountain

Beginning at a point 11 000 vs South and 2900 West from the S. W. Corner of Survey № 271, a Stake from which a Mesquite 8 ins in dia bs N 55½ E 15 vs, and a Mesquite 8 ins in dia bs N 48½ E 95 vs

Thence South 1200 vs to a Branch, 3300 vs to another Branch 4500 vs to a Stake from which a Live Oak 14 ins in dia bs East 73 vs, and a Live Oak 10 ins in dia bs N 67½ E 75 vs

Thence West 514 vs to a Branch, 3990 vs to Rome Creek 6 853½ vs to a Stake from which a Mesquite 8 ins in dia bs N 30° E 147 vs, and a Mesquite 3 ins in dia bs S 35½ W 14 vs

Thence North 1090 vs to Rome Creek 2000 vs to a Stake from which a Mesquite 8 ins in dia bs N 32 E 38 vs and a Mesquite 8 ins in dia bs N 32 E 124 vs

Thence North, East 740 vs to a creek, 2460 vs to a Spring Branch, 2500 vs to a Stake from which an Elm 14 ins in dia bs N 71 W 74 vs, and an Elm 12 ins in dia bs N 38 W 75 vs Thence North 190 vs to Spring Branch, 1900 vs from which a Mesquite 12 ins in dia bs S 16 W 22 vs and a Mesquite 8 ins in dia bs S 80 E 63 vs Thence East 4353½ varas to the place of beginning

Beaunes Marked } Surveyed December 24. 1852

Containing fifteen Labors Acres the balance Pasture Land

Nathan Gilreath. Thomas White. Chain Carriers

I W. L. Upshur District Surveyor of Travis District do hereby certify, that the Survey designated by the foregoing plat and field Notes was made according to Law, and that the limits boundaries and Corners of the same together with the marks Natural and artificial are truly described Therein

W. L. Upshur. District Surveyor Travis District

I W. L. Upshur District Surveyor for Travis District do hereby certify that I have examined the foregoing Plat and Field notes and find them Correct and that they are Recorded in Office in Book A page 630

W. L. Upshur
District Surveyor from central

Austin March 9th 1853

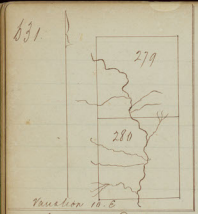

The State of Texas } Survey
District of Travis } No 280

Field notes of a Survey of one League and one Labor of land made for William Shirlock it being the land to which he is entitled by Virtue of certificate No 104 issued to him by the board of Land Commissioners of Fehuary County, February 4th 1838. ——— Said Survey is No 280 situated on Stone Creek a tributary of the Colorado River, and about nine miles South, of Santa Anna Mountain —— Beginning at the SE Corner of Survey No 279. a Stake from which a Post oak 12 in in dia bs S. 45° W. 54 vs and a Live Oak 14 in in dia bs S 32½ E. 52 vs ——— Thence West. With the South line of No 279. 675 vs a small Branch 700 vs another small Branch 1300 vs another small branch. vs Stone Creek 5099 vs to the SW Corner of No 279. a Stake and pile of Stones from which a Live oak 12 in in dia bs N. 7° E. 6 vs. and a Live oak 9 in in dia bs N.E. 4 vs ——— Thence South 1800 vs to a branch. 2845 vs to another branch. 4855 to a Creek 5099 vs to a Stake from which a Mesquite 12 in in dia bs S 39½ W. 22 vs and a Mesquite 10 in in dia bs S 26° E 18 vs ——— Thence East 640 vs to a Creek. 2380 vs to Stone Creek, 5100 vs to a Stake on a small knob from which a Post oak 12 in in dia bs. N 39. E. 8 vs. and a Post oak 10 in in dia bs N 45 W. 6 vs ——— Thence North 5100 vs to the place of Beginning ——— Bearings Marked ¶ Surveyed December 24. 1852 ——— Fifteen Labors arable. the balance pasture land ———

David Thompson Moses Montgomery Chain Carriers

I H L Upshaw District Surveyor of Travis District do hereby certify that the Survey designated by the foregoing Plat and field Notes, was made according to Law and that the limits boundaries and Corner of the same together with the mark natural and artificial are truly described therein

H L Upshaw
District Surveyor Travis Dist. Tex.

I H L Upshaw District Surveyor for Travis District do hereby certify that I have examined the foregoing Plat and field Notes and find them Correct and that they are Recorded in my office in Book A page 631

Austin March 9. 1853 H L Upshaw
District Surveyor Travis District

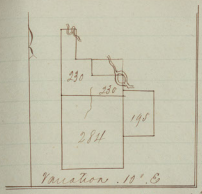

The State of Texas } Survey
District of Travis } No 284

Field Notes of a Survey of a Survey of two thirds of a League of Land and one Labor of Land made for Leander H. McNeil it being the balance of the Land to which he is entitled by virtue of Certificate N° 85 issued to him by the Board of Land Commissioners of Bowzona County, January 25th 1838.

Said Survey is N° 284. situated on the Waters of Decan Bayou and about 8 Miles S W from the West Caddo Peak

Beginning at the most Southern S E Corner of Survey N° 230 a Stake from which a Mesquite 8 m m dia brs N 12½ W 267 vs and a Mesquite 8 in dia brs N 1½ W 295 vs Thence West with the South line of N° 230. 3805 vs to the S W corner of said Survey, a Stake from which a Mesquite 8 m m dia brs N 1½ W. 20 vs and a Mesquite 8 m m dia brs N 1° E 40 vs

Thence South 4649 vs to a Stake and mound

Thence East 3805 vs to a Stake and Mound

Thence North 2089 vs to the S W Corner of Survey N° 195. 3039 vs to a Creek. 4649 Varas to the place of beginning

Bearings Marked X Surveyed December 12 1852

Containing Eight Labors arable and the balance pasture land

Nathan Silcreath. Thomas White. Chain Carriers

I. H. L. Upshur. District Surveyor of Travis District do hereby certify that the Survey designated by the foregoing Plat and Field Notes was made according to Laws, and that the limits Boundaries and Corners of the same, together with the Marks Natural and artificial are truly described therein.

H. L. Upshur
District Surveyor Travis District.

I H. L. Upshur District Surveyor for Travis District do hereby certify that I have examined the foregoing Plat and Field Notes and find them Correct, and that they are Recorded in my Office in Book A page 632.

H. L. Upshur
District Surveyor Travis District

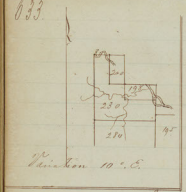

The State of Texas } Survey
District of Travis } No 234

Field Notes of a Survey of One third of a League of Land made for Leander W. McNeil & being part of the land to which he is entitled by virtue of Certificate No 85. issued to him by the Board of Land Commissioners of Bragona County January 25. 1838

Said Survey is W 234 & situated on Pecan Bayou and about Eight Miles from the West Caddo Peak

Beginning at the N W corner of Survey No 200. a Stake from which a Pecan 24 in in dia. bears N 17 E. 89 vrs and a Pecan 30 in in dia bears N. 58½ E. 128 vrs

Thence West 140 vrs to Pecan Bayou. 255 vrs to same Bayou. 345 vrs to same Bayou. 950 vrs to a Stake from which a Mesquite 8 in in dia bears N 76½ W. 12½ vrs. and a Mesquite 8 in in dia bears East 105 vrs

Thence South 1355 vrs to a Creek. 1440 vrs to same Creek. 1670 vrs to same Creek. 2010 vrs to another Creek. 2190 vrs to a Stake from which a Mesquite 8 in in dia bears N 11½ W 20 vrs. and a Mesquite 8 in in dia bears N. 1° E. 140 vrs

Thence East 1500 vrs to a Stake in the West line of No 195. from which a Mesquite 8 in in dia bears N 12½ W. 26½ vrs and a Mesquite 8 in in dia bears N 11½ W. 295 vrs

Thence North 1200 vrs to a Slough of the Bayou. 1240 vrs to a Stake from which a Pecan 15 in in dia bears S 87½ W. 52 vrs. and a Pecan 12 in in dia bears N. 32½ E. 55 vrs

Thence West 1900 vrs passing said Slough, to the Stake on the Bank of a Creek from which a Live Oak 6 in in dia. bears N. 34½ E. 122 vrs. and a Mesquite bears N 46 E. 180 vrs

Thence North 500 vrs to a Creek. 950 vrs to the N W corner of No 199. & S E Corner of No 200. a Stake from which a Hackberry 6 in in dia bears S 24 E. 17½ vrs. and a Hackberry 8 in in dia bears S. 24 E. 18½ vrs

Thence West with N line 950 vrs to the S W Corner of said Survey, a Stake from which a Mesquite 7 in in dia bears N 34½ W 58 vrs, and a Mesquite 5 in in dia bears S 28 W. 25 vrs

Thence North 1890 vrs to the Bayou. 1900 vrs to the place of beginning

Bearings marked ✓ Surveyed December 12. 1852

Containing five Labors & table land and the balance pasture land

Nathan Gilreath Thomas White Chain Carriers

I. M L Upshur, Surveyor of Travis District, do hereby Certify that the survey designated by the foregoing Plat and field Notes was made according to Law, and that the limits boundaries and Corners of the same together with the marks Natural and Artificial are truly described therein

M L Upshur
District Surveyor Travis District

I M L Upshur District Surveyor for Travis District do hereby Certify that I have Examined the foregoing Plat and field Notes and find the same Correct, and that they are Recorded in my office in Book A page 633

M L Upshur
Austin March 9. 1853. District Surveyor Travis District

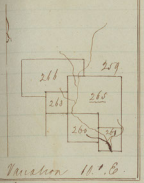

The State of Texas } Survey N° 265.
District of Travis } Field Notes of a Survey of one
Third League of land made for the Heirs of Joseph W.
Fields dec'd by virtue of Certificate N° 369 1st class issued by the Board of
Land Commissioners of Fort Bend County, June 5th 1839.

Said Survey is situated on the waters of Bear
Branch, and about nine miles North from Santa Anna Mountain

Beginning at the S.W. Corner of Survey N° 263 a Stake from which a Mesquite
10 in in dia. bears S. 60° W. 114 vrs., and a Mesquite 12 in in dia. bears N. 25° E. 135 vrs.

Thence West 240 vrs to a branch 240 vrs to another branch, 960 vrs to a Stake
from which a Mesquite 8 in in dia. bears N. 30° E. 24 vrs. and a Mesquite 6 in in dia. bears N. 55° E. 14 vrs.

Thence South 742 vrs to the S.E. Corner of Survey N° 263. 2431 vrs to the N.W. Corner of
Survey N° 260. a Stake from which a Mesquite 14 in in dia. bears S. 65° W. 43 vrs., and a
Mesquite 7 in in dia. bears N. 41½° E. 31 vrs.

Thence East 1901 vrs with the North line of N° 260 to the N.E. Corner of said Survey,
a Stake from which a Live Oak 14 in in dia. bears N. 67° W. 41 vrs. and a Live Oak
36 in in dia. bears S. 16° E. 45 vrs.

Thence South 1036 vrs to the S.W. Corner of N° 261. a Stake from which a Live
Oak 12 in in dia. bears S. 79° W. 32½ vrs. and a Live Oak 24 in in dia. bears N. 27° W. 25 vrs.

Thence East with the North line of N° 261. 1204 vrs to the N.E. Corner of said Survey,
a Stake from which a bois d'arc Oak, two branches 22 in in dia. bears S. 66° E. 49 vrs. and the
two branches 20 in in dia. bears S. 84° E. 49 vrs.

Thence North 3126 vrs to a stake & Mound on the South line of N° 259

Thence West with the South line of N° 259. 2285 vrs to the place of beginning

Bearings Marked X — Surveyed December 1852

Containing five Labors Arable — Nathan Babcock
the balance pasture Land — Thomas White — Chas Carrier

I A. L. Upshur District Surveyor of Travis District do hereby
certify, that the Survey designated by the foregoing Plat and Field Notes
was made according to law, and that the limits boundaries and Corners
of the same together with the marks, natural and artificial are
truly described therein

A. L. Upshur
District Surveyor Travis District

I A. L. Upshur District Surveyor for Travis District do
hereby certify, that I have examined the foregoing Plat and Field
Notes, and that they are Recorded in my office in Book A page
634.

Austin March 9. 1853

A. L. Upshur
District Surveyor Travis District

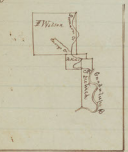

The State of Texas } Survey No 57
District of Travis }

Field Note of a Survey of One Labor of Land made for Alford Kelso, it being the Land to which he is entitled by virtue of Certificate No 8599 Reg for an unlocated balance, dated September 29th A.D. 1848. Issued by the Commissioner of the General Land Office

Said Survey is No 57. Situated on Curry's Creek a tributary of the Guadalupe River and beginning at a Cedar Blazed on three sides on the W. boundary line of a Survey in the name of P. Dietrich 655 ½ South from its N.W. Corner and 90 vs S. from the bank of Curry's Creek from which an Elm 8 inch in dia. mkd X bears S. 89° E. 4 vs, another Elm 12 inch in dia. mkd X bears S. 36° W. 10 vs

Thence West (at 320 vs cross a small branch at 655 vs a branch) 1000 vs to a Stone mound from which a double Live Oak 24 in in diam. bears S. 76° W. 1 vs. And a double Cedar 15 inch in dia. bears S. 36° E. 15 vs

Thence North 920 vs until it intersects the South boundary line of R. Wilsons Survey

Thence East at 652 vs the S.E. Corner of R. Wilsons survey) 1307 vs to a Stake from which a Post Oak 11 inch in dia. bears N. 89° E. 14 vs, another Post Oak 12 inch in dia. bears S. 88 W. 19 vs

Thence South 265 vs to a Stone Mound in the North boundary line of P. Dietrichs Survey from which a Cedar 14 in in dia. bears N. 90° W. 2 vs. another Cedar 11 inch in dia. bears S. 89° W. 2 vs. dist.c

Thence West 304 vs to a Stone mound from which a Live Oak mkd T. bears S. 36° W. 5 vs. and a Black Jack N. 22° W. 15 vs

Thence South (at 315 vs Crossing Curry's Creek) 655 vars to the place of beginning

Witness marked ☒ Except those marked with a Letter.

Surveyed November 11th 1852

A. J. Rose. David Foster Chain Carriers

I Hermann Wilke Deputy Surveyor of Travis District do hereby certify that the Survey designated by the foregoing Field note Plat was made according to law and that the said Line, Boundaries and Corners of the same together with the Marks Witness and References are truly described thereon.

Hermann Wilke
Deputy Surveyor Travis District

Examined and Recorded March 16th 1853

A. L. Asher
Asst Surv. Travis Dist

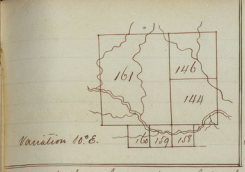

The State of Texas } Survey No 161.
District of Travis }

Field notes of a survey of One League and One Labor of Land made for Stephen Crosby assignee of A White & bring the Land to which he is entitled, by virtue of Certificate No 1881/1492 issued to him by the Commissioner of the General Land Office, January 9th 1854.

Said Survey is No 161, situated on Pecan Bayou and about nine miles S by E from the East Caddo Peak. —— Beginning at the S W Corner of Survey No 144, a Stake from which a Post Oak 12 in in dia brs N 44 E 5½ vrs and a Live Oak brs S 32 W 3 vrs —— Thence West with the South line of surveys No 159 & 160 1535 vrs to Pecan Bayou 1502 vrs to a large Stone mound, from which a Post Oak 10 in. in dia brs S. 74 E. 5 vrs and a Post Oak 9 in in dia brs N 41 W 3 vrs —— Thence North about 1100 vrs to the point of a high hill overlooking the Valley to the N. E & W. immense large Rocks on the top and sides and the mouth of what appears to be a large Cave a few feet west of the line, 1520 vrs to a creek, 1770 vrs to Pecan Bayou 1870 vrs to a creek, 1920 vrs to same creek, 2700 vrs to same creek 3060 vrs to same creek 3440 vrs to same creek 3580 vrs to same creek, 4320 vrs to same Creek, 5775 vrs to a Stake from which 3 Live Oaks in a Bunch Bears, South 80 vrs and a Live Oak 12 in in dia brs N 39½ W 13 vrs —— Thence West 1502 vrs to the N W. Corner of Survey No 148, a Stake from which a post Oak 10 in in dia. brs N. 69 W. 5 vrs and a Post Oak 9 in in dia brs. S. 20 E 8 vrs —— Thence South with the West line of Survey No 148 & 144, 2850 vrs to a Creek 5775 vrs to the place of Beginning.

Surveyed November 22 1852.

Bearings marked X

Sixteen Labors arable, the balance pasture land } David Thompson, A Wood Montgomery } Chain Carriers.

I, H. L. Upshur District Surveyor of Travis District, do hereby certify that the Survey designated by the foregoing Plat and Field Notes was made according to Law, and that the limits, boundaries and corners of the same, together with the marks natural and artificial are truly described therein.

H. L. Upshur
Dist. Surveyor of Travis District

Examined and Recorded March 12th 1853.

H. L. Upshur
Dist. Surv: Trav: Dist.



The State of Texas }
District of Travis } Survey No 270.

Field notes of a Survey of One third of a League of Land, made for James H Starr, assignee of Elias N Evans & at king the land to which he is entitled by virtue of Certificate No 2515. 2520. issued to him by the Commissioner of the General Land Office, September 3d 1852.

Said Survey is No 270 situated on the waters of the Colorado River about six miles due North of Santa Anas mountain — Beginning at the S W Corner of survey No 269, a Stake from which a Musquite 8 in in dia bs N 28 W 20 vs and a Musquite 6 in in dia bs S 15 W 80 vs.

Thence South 1696 vs to Nords Creek, 2472 vs to a Branch of said Creek 3016 vs to a Stake from which a Live Oak 12 in in dia bs S 21½ W 30 vs and a Live Oak 10 in. in dia. bs S 93 W 29 vs.

Thence East 2700 vs to a Stake from which a Live Oak 18 in in dia bs N 54 W 86 vs and a Live Oak 12 in in dia bs S 86½ E 82 vs.

Thence North 2430 vs to Nords Creek 3086 vs to a Stake the S E Corner of No 269 from which a Live Oak 28 in in dia bs N 16½ W 124 vs and a Live Oak in a Mott 12 in in dia bs N 75 E 76 vs.

Thence West with the South line of No 269. 2700 vs to the place of beginning

Surveyed December 19th 1852.

Bearings marked ✝
Containing five hundred arable and the Balance pasture land }

David Thompson }
Atwood Montgomery } Chain Carriers.

I H. L. Upshur District Surveyor of Travis District do hereby certify, that the survey designated by the foregoing Plat and Field notes was made according to Law, and that the Result, Boundaries and corners of the same, together with the marks natural and artificial are truly described therein

H. L. Upshur
Dist: Surveyor Travis District

Examined and Recorded March 12th 1853.

H L. Upshur
Dist: Surv: Trav: Dist:



The State of Texas } Survey No 241.
District of Travis }

Field notes of a survey of One Labor of Land made for Stephen Collins asst. of Isaac Longoria it being the land to which he is entitled by virtue of Certificate No 289 issued to him by the Board of Land Commissioners of Nacogdoches County February 1st 1838

Said Survey is No 241 situated on the Middle fork of Pecan Bayou and about ten miles W.N.W from the West caddo Peak.

Beginning, at the N.W Corner of survey No 240 and S.W corner of No 244, a stake from which a Live Oak 28 in in dia brs S 37 W 22 vrs and a Live Oak 8 in in dia brs S 36 W 24 vrs

Thence South with west line of No 240. 1330 vrs to Middle Fork of Pecan Bayou 1330 vrs to a Stake from which a Mesquite 6 in in dia brs N 82 W 23 vrs and a mesquite 10 in in dia brs S 84 E 4½ vrs

Thence West 666⅔ vrs to a Stake in the Bayou.

Thence North 1330 vrs to a stake and stone monad from which a Live Oak 10 in in dia brs S 71 W 210 vrs

Thence East 666⅔ varas to the place of beginning

Surveyed December 10th 1852

Bearings marked ✝

David Thompson
Atwood Montgomery } Chain Carriers.

I N. L. Upshur District Surveyor of Travis District, do hereby certify, that the survey designated by the foregoing Plat and Field Notes, was made according to law, and that the limits boundaries and corners of the same, together with the marks natural and artificial, are truly described therein

N. L. Upshur
Dist. Surveyor Travis District

Examined and Recorded March 12th 1853

N. L. Upshur
Dist. Surv. Trav. Dist.

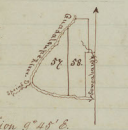

Variation 9° 45' E.

The State of Texas }
District of Travis } Survey No 88.

Field notes of a Survey of 4.166.667/10 varas of Land, made for William Belmore, it being one half of the land to which he is entitled by virtue of a Second Class Land Certificate No 699, dated February 11th 1838 issued by the Board of Land Commissioners of Bexar County.

Said Survey is No 88, situated on the North bank of Guadalupe River 6½ miles above the mouth of Currys Creek in Travis District - Comal County — Beginning at a Pecan Tree 2 feet in dia. mkd X from which an Elm 18 in in dia. brs N 83° W 12½ vrs for S E corner of survey No 87 Jackes Aaron the River with its meanders E 180 vrs, N 66 E 100 vrs, E 150 vrs, N 77 E 50 vrs, N 75 E 100 vrs, S 89½ E 180 vrs to the S W corner of survey No 90 in the name of Sensabaugh — Thence along the West line of that Survey N 2 E 94½ vrs to the N W Corner — Thence East 208 vrs to a stone mound from which a Black Jack 4 in in dia brs S 33 W 8 vrs, and a Cedar 12 in in dia. brs. S 32 E 30 — Thence North (at 440 vrs a Ravine) 1026 vrs to a Stone mound from which a Cedar 9 in in dia brs S 11 E 4 vrs, and a Spanish Oak 4 in in dia brs S 74 W 11 vrs — Thence West 800 vrs to a Slippery Elm on the Guadalupe 9 in in dia mkd X from which a Spanish Oak 3 ft in dia brs S 26 E 6 mkd 2 and a Slippery Elm 12 in in dia and Blazed brs N 80 E 4 vrs — Thence down the River with its meanders, S 13 E 30 vrs, S 25 W 820 vrs, to a stone mound from which a Cedar 6 in in dia brs S 70 E 3 vrs, another Cedar 12 in in dia brs E 65 N 2 vrs — Thence South along the East boundary line of Survey 87 - 4035 vrs to the place of beginning.

Bearings marked B — all pasture land — Surveyed January 12th A D 1853.

Jackes Patton }
Jesse Lawhon } Chain Bearers.

I Hermann Wilke Deputy Surveyor of Travis District, do hereby certify, that the Survey designated by the foregoing Plat and Field notes was made according to law and that the limits, boundaries and corners of the same, together with marks natural and artificial, are truly described therein.

H. Wilke
Deputy Surveyor Travis District

Examined and Recorded March 22d 1853.

H. L. Upshur
District Surveyor, Travis District.

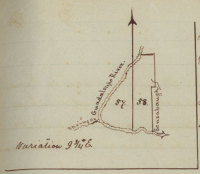

The State of Texas }
District of Travis } Survey No 87

Field Notes of a Survey of 738 acres or 4 lbs 66⅔ sq. varas of Land made for William Pulmore it being one half of the Land to which he is entitled by virtue of a Second Class Certificate No 699, dated July 11th 1838 issued by the Board of Land Commissioners for the County of Bexar.

Said Survey is No 87 situated on the North bank of Rio Guadalupe River, 6¼ miles above the mouth of Curry Creek in Travis District – Bornal County. ——

Beginning at an Elm mkd X 200 varas above the mouth of Spring Creek, thence down the River with its meanders S 16 E 250 vs, S 81 E 90 vs, S 70 E 400 vs, N 61 E 40, S 63 E 200 vs to a ravine, S 46 E 70 vs, S 55 E 50 vs, S 47 E 140 vs, S 46 E 90 vs, S 22 E 60 vs, S 47 E 120 vs, S 39 E 160, S 67 E 50 vs, S 80 E 290 vs, N 74 E 100 vs, E 40, S 83 E 130, S 80 E 240 vs, S 88 E 120 vs to a Pecan tree 24 in dia. and marked X from which an Elm 18 in in dia bs N 83 W 12 vs —— Thence North 400 vs to a pile of rocks on the bank of Guadalupe from which a Cedar 8 in in dia bs S 70 E 3 vs and another Cedar 12 in in dia bs S 60 W 2 vs —— Thence down the River with its meanders S 65 W 80 vs, West 100 vs, S 65 W 110 vs, S 69 W 80, S 43 W 70, S 83 W 70 vs, S 81 W 110 vs, S 79 E 40 vs, S 28 W 100 vs, S 53½ W 100 vs, S 30 W 480, S 45 W 230, S 20 W 100 vs, S 42 W 210, S 35 W 140 vs, S 37 W 130, S 34 W 80, S 45 W 40, S 22 W 30, S 61 W 50, S 17 W 240, S 88½ W 100, S 28 W 330, S 33 W 150, S 10 W 80, S 30 W 50, S 24 W 70, S 69 W 30, S 22 W 200 to a Spring 90 vs, S 10 W 80, S 150 varas to the place of beginning

Bearings marked ☒ — all pasture land —— Surveyed the 11th day of January 1853.

Pickens Patton }
Jesse Lawhon } Chain Carriers.

I, Hermann Willke, Deputy Surveyor of Travis District, do hereby certify, that the survey designated by the foregoing Mat and Field Notes, was made according to Law, and that the limits, boundaries and corners of the same, together with the marks natural and artificial are truly described therein

H. Willke
Deputy Surveyor Travis District

Examined and Recorded March 22d 1853.

H. L. Upshur
District Surveyor Travis District

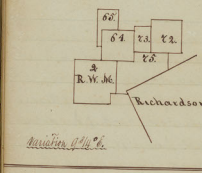

Narrative of No 64.

The State of Texas }
District of Travis } Survey No 64.

Field notes of a survey of 4166 666 square varas (or 738 acres) of Land made for Joshua C Blair in being part of the land to which he is entitled by virtue of Certificate No 227 issued to Joshua C Blair by the Board of Land Commissioners of Nacogdoches County on the first day of February 1838 for One third of a League.

Said Survey is No 64 situated on the Waters of Currys Creek a Tributary of the Guadalupe River in Comal County about 7 miles west from the Town Sisters — Beginning at a Stone mound on the North boundary line of No 2 for R. W. Montgomery 1000 varas West from the N.E. corner of said survey, a stone mound on said line from which a dead Oak 7 in in dia brs N 88 E 7 vrs, and another 12 in in dia brs N 66 E 23 vrs — Thence East at 500 vrs, middle branch of Currys Creek, 1000 N. E corner of No 2 at 2041 a corner, stone mound from which a Live Oak 12 in in dia brs N 43 E 30 vrs and another 8 in in dia brs S 60 W 8 vrs — Thence South 2041 vrs a corner stone mound from which a Live Oak 8 in in dia brs S 86 E 12 vrs, and another 7 in in dia N 44 W 10 vrs — Thence West at 1700 vrs Middle branch Currys Creek at 2041 varas a Stone mound from which a Live Oak 6 in in dia brs West 10 vrs and another 8 in in dia brs S 38 W 8 vrs — Thence South 2041 varas to the Place of Beginning, containing one Labor of Arable Land and the Balance pasturage.

Bearings marked, Blaze & Schops — Surveyed 5th Sept 1853.

Jesse Lawhon
Nathan Douglass } Chain Carriers.

I, William E Jones Deputy Surveyor of Travis District, do hereby certify, that the survey designated by the foregoing Plat and Field notes was made according to law and that the limits, boundaries and corners of the same, together with the marks natural and artificial, are truly described thereon.

William E Jones
Deputy Surveyor Travis District

Examined and Recorded March 22nd 1854.

H. L. Upshur
District Surveyor Travis District.



The State of Texas }
District of Travis } Survey N° 88.

Field notes of a survey of 1128 8/8 sq. varas of land made for Edward A. Kringer it being the quantity of land to which he is entitled by virtue of Certificate N° 2139 issued by George W. Smith Comr of the General Land Office to E. Watson assignee of Edward Howard for unlocated balance of N° 188 issued by Board of Land Commissioners of Travis County. The Certificate on which this survey is made dated 25 day of Oct 1851.

Said Survey is situated on the Waters of Curry's Creek a tributary of the Guadalupe in Comal County about eight and a half miles from the Three Sisters. Beginning at a Stone mound 186 varas due north from the North West corner of survey N° 2 for D. W. McKnight from which a Pecan 30 in in dia brs S 44½ E 180 vrs and another 10 in in dia N 80 W 114 vrs — Thence West 1192 vrs to a stake from which a Pecan 18 in in dia brs S 80 E 25 vrs and a Spanish Oak 5 in in dia brs N 29 E 34 vrs — Thence South at 425 vrs West fork Curry's Creek — 1192 varas a stone mound from which a Live Oak 6 in in dia brs N 35 W 12 vrs, and another 5 in in dia brs S 45 E 10 vrs — Thence East 1192 vrs to the West line N° 2, a stake from which a Spanish Oak 7 in in dia brs N 44 W 5 vrs, and a hickory 5 in in dia brs S 8 vrs, marked K K — Thence North with the line of N° 2 102 varas to the N W Corner — 1192 varas to the place of beginning.

Bearings marked, Blaze & 3 chops — Surveyed 9th Sept. 1852.

Jesse Dawson }
Nath. Douglass } Chain Carriers.

I William E. Jones, Deputy Surveyor of Travis District, do hereby certify, that the survey designated by the foregoing Plat and Field Notes was made according to law, and that the limits, boundaries and corners of the same, together with the marks natural and artificial, are truly described therein.

William E. Jones
Deputy Surveyor Travis District

Examined and Recorded March 22d 1858.

N. L. Upshaw
District Surveyor Travis District

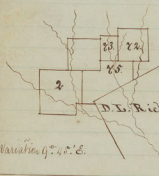

The State of Texas }
District of Travis } Survey №272.

Field Notes of a survey of 4166666 equare varas or 938 acres of land made for Joshua O Blair it being the balance of the Land to which he is entitled by virtue of certificate №427 issued to Joshua O Blair by the Board of Land Commissioners of Harrisburg County on the 1st day of February 1838.

Said Survey is №272, situated on the Waters of Berrys Creek a Tributary of the Guadalupe in Bonial County about 6 miles west of the Davis Sisters — Beginning at a point of the North boundary line of №275 - 1124 varas East from the N W corner of said survey a stone mound made for the S W corner of the survey and S E corner of №273 from which a Live Oak 10 in in dia brs S 34 W 12 vrs. and another 9 in in dia brs N 58 W 14 vrs — Thence North 2041 varas to a stone mound from which a Live Oak 7 in in dia brs S 6 W 45 vrs, and another 6 in in dia brs N 47 W 110 vrs — Thence East at 1900 vrs crossed a branch at 2011 vrs a stone mound from which two Live Oaks standing Together brs S 6 W 180 varas — Thence South 2041 varas, a stone mound from which a Black Jack 5 in in dia brs S 22 W 8 vrs, and a live Oak 7 in in dia brs S 33 W 20 varas — Thence West at 500 varas a Branch — at 2041 varas to the place of beginning —

All pasture land.

Bearings marked — Blaze & Schops — Surveyed 4th Feby 1853.

Dickens Patton }
Edward Brown } Chain Carriers.

I, William E Jones, Deputy Surveyor of Travis District, do hereby certify that the survey designated by the foregoing Plat and Field Notes, was made according to Law, and that the limits, boundaries and corners of the same, together with the marks natural and artificial, are truly described therein.

William E Jones
Deputy Surveyor Travis District

Examined and Recorded March 22d 1853.

R. L. Upshur
District Surveyor, Travis District.



Variation 9 3/4° E.
9 April 1853.

The State of Texas }
District of Travis } Survey No 74.

Field Notes of a survey of 2,951,200 square varas of Land, made for the heirs of Oliver Brown, it being part of the Land to which they are entitled, by virtue of Certificate No 40 for one third of a League issued to the heirs of Oliver Brown by B. F. Bell Adjutant General

Said Survey is No 74 situated on the Waters of Curry's Creek a tributary of the Guadalupe in Comal County about 9 miles West from the Town of Seguin ——— Beginning on the North boundary line of survey No 2 at 390 vrs East from its N W corner, a stone mound from which a Spanish Oak 8 in in dia brs S 2 E 8 vrs and another 4 in in dia brs N 40 W 8 vrs ——— thence N 10 West 1900 vrs to a stone mound for N E corner from which a Spanish Oak 11 in in dia brs N 85 E 12 vrs, and a Cherry 11 in in dia brs S 78 E 22 vrs ——— thence S 80 W at 100 vrs crossed a branch at 1900 vrs a stone mound from which a Live Oak 8 in in dia brs N 19 W 13 vrs and a Black Jack 9 in in dia brs S 88 E 22 vrs ——— thence S 10 E 1180 vrs to the North boundary line of survey No 67, a stake on said line from which quintuple Black Jack brs N 32 E 8 vrs, and another Black Jack 3 in in dia brs S 50 W 4 vrs ——— thence East with the line No 67, 410 varas to the N E corner ——— thence South with its East boundary line 242 vrs to the N E corner of survey No 66 ——— thence South with its East line 166 vrs to the N W corner of survey No 2 ——— thence East with with its North boundary line 390 varas to the place of beginning.

Bearings marked, Blaze & 3 chops ——— Surveyed 7th January 1853.

Jesse Lawhon }
Dickens Patton } Chain carriers.

I, William E Jones, Deputy Surveyor of Travis District, do hereby certify that the survey designated by the foregoing Plat and Field Notes, was made according to Law, and that the limits, boundaries and corners of the same, together with the marks natural and artificial, are truly described therein.

William E Jones
Deputy Surveyor Travis District

Examined and Recorded March 23d 1853.

H. L. Upshaw
District Surveyor Travis District



The State of Texas }
District of Travis } Survey No 795.

Field Notes of a Survey of 5382.127 square varas of land made for the Heirs of Oliver Brown in bring the balance of the Land to which they are entitled by virtue of Certificate No 140, for One third of a League issued to the Heirs of Oliver Brown by B. F. Hill Adjutant General the 9th April 1851.

Said survey is No 795, situated on the Waters of Currys Creek a Tributary of the Guadalupe River in Comal County, about 6 miles West from the Twin Sisters.

Beginning at the South East corner of survey No 22 for R. H. Montgomery on the North boundary line of Survey No 21., running thence North 2054 vs to the N E corner of No 2 —— Thence East with the line of survey No 64, 1041 vs to its S E corner a stone mound from which a Live Oak 12 in in dia brs N 43 E 20 vs, and another 8 in in dia brs S 86 W 3 vs —— Thence North with the East boundary line of No 64, 600 vs to a stone mound and S W corner of No 23, from which a Live Oak 10 in in dia brs S 30 W 15 vs, and a Spanish Oak 3 in in dia brs N 46 W 6 vs —— Thence East with the South boundary lines of No 23 & 22 at 770 vs, crossed Currys Creek at 2044 vs, a stone mound for corner from which a Live Oak 14 in in dia brs S 22 E 20 vs, and another 5 in in dia brs S 33 W 10 vs —— Thence South at 730 vs crossed branch, at 1056 vs N W boundary line of D. L. Richardsons League No 1, a stone mound for corner of this survey —— Thence S 86 W 2913 vs to N W corner of said League —— Thence S 30 E 187 vs to the N E corner of survey No 1 —— Thence West with the North boundary line of No 1, 658 varas to the place of beginning.

Bearings marked, Blaze & 3 chops. —— Surveyed 7th January 1852.
For Labor arable, the balance —— Jesse Lawhon ——
pasture land. —— Pickens Patton } Chain Carriers.

I, William E Jones, Deputy Surveyor of Travis District, do hereby certify, that the survey designated by the foregoing Plats and Field Notes was made according to Law, and that the limits, boundaries and corners of the same, together with the marks natural and artificial are truly described therein.

William E Jones
Deputy Surveyor of Travis District.

Examined and Recorded March 23d 1852.

K. L. Upshur
District Surveyor Travis District



The State of Texas }
District of Travis } Survey No 104.

Field notes of a survey of One third League of Land made for the Heirs of Jefferson Barton, it being the quantity of Land to which they are entitled by virtue of a Certificate No 1st Class, issued by the Board of Land Commissioners for the County of Bastrop to Jefferson Barton.

Said Survey is No 104, situated on the Waters of Backbone Creek a Tributary of the Colorado River about Smiles N.W. of the Town of Hamilton and beginning on the W. & E. corner of Survey No 103, and South corner of Survey No 35 in the name of Wm. D. Eagles, at a stone mound at the top of a high hill from which a Black Jack marked H bears N 72 E 6 vrs, another Black Jack marked C bears N 36 E 11 vrs —— Thence N 78 E 2888 vrs to a Stone corner on a hill from which a Live Oak marked B bears S 66 W 28 vrs, and a Live Oak marked X bears N W 11 vrs —— Thence N 12 W 2888 vrs to a stone mound on top of a hill, from which a Live Oak bears S 26 W 26 vrs and a Post Oak bears N 26 E 18 vrs —— Thence S 78 W 706 vrs to the foot of the hill, 1890 vrs a Branch 2640 vrs to the West fork of Backbone Creek 2888 vrs to a Stake, from which an Elm bears S 87 E 4 bears, and a Black Jack 86 W 31 vrs —— Thence S 12 E 2888 vrs to the place of Beginning.

Surveyed February 11th 1853.

Bearings marked, I. B & X
Three Labors arable the Balance }
pasture land

Thomas Harvey }
Wm G Henderson } Chain Carriers.

I John Harvey Deputy Surveyor of Travis District do hereby certify that the survey designated by the foregoing Plats and Field notes was made according to Law, and that the limits, boundaries and corners of the same, together with the marks natural and artificial, are truly described therein.

John Harvey
Deputy Surveyor of Travis District.

Examined and Recorded March 23d 1853.

W. E. Upshaw
District Surveyor Travis District

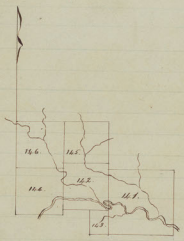

Variation 10° E.

The State of Texas }
District of Travis } Survey N° 142.

Field Notes of a Survey of One Third of a League of Land, made for Robert G. Milliken at being the Land to which he is entitled by virtue of Certificate N° 1286 / 1305 issued by the Commissioner of the General Land Office December 7th 1849.

Said Survey is N° 142, situated on Pecan Bayou and about Eleven miles S.S.E. from the East Caddo Peak.

Beginning at a stake 400 vs due North of the N.W corner of Survey N° 141. from which a Post Oak 5 in. in dia brs S. 62½ E. 1½ vs. and a Post Oak 10 ins. in dia brs N. 43 W. 10 vs.

Thence West 1690. vs to a Creek, 2887 vs to a stake from which a Post Oak 6 in. in dia brs S. 60 E. 12 vs. and a Post Oak 4 in. in dia brs. N. 52 W. 8 vs.

Thence South, 770 vs to Green Briar Creek, 990 vs. same Creek, 1120 vs. same Creek, 2160 vs. to Pecan Bayou, 2887 vs to a stake from which a Post Oak 6 in. in dia brs S. 63. W. 7 vs. and a Post Oak 13 in. in dia brs N. 10½ W. 13 vs.

Thence East 2887 vs. to a stake on the West line of N° 141. from which a Post Oak 10 in. in dia brs W. 17 vs. and a Post Oak 10 in. in dia brs S. 13 E. 15 vs.

Thence North, 500 vs. to Pecan Bayou, 600 vs. same Bayou, 740 vs. same Bayou, 1180 vs. small creek, 2075 vs. another Creek, 2887 varas to the place of beginning.

Bearings marked by ——— Surveyed: November 13th 1852.

Five Sobors arable, the balance pasture Land.

Nathan Gilpratt }
Thomas White } Chain Carriers.

I. H. L. Upshur, District Surveyor of Travis District, do hereby certify, That the Survey designated by the foregoing Plat and Field Notes, was made according to Law, and that the limits, boundaries, and corners of the same, together with the marks, natural & artificial, are truly described therein.

H. L. Upshur
Dist Surveyor Travis District

Examined & Recorded: April 8th 1853.

H. L. Upshur.
District Surveyor, Travis District



Variation 10° 30' E.

The State of Texas
District of Travis } Survey No 131

Field notes of a Survey of 174 acres of land, made for William Simmons and transfered to Wm A Burnham it being the quantity of land to which he is entitled by virtue of Pre-emption Certificate No 1214 issued by the General Land Office on the 9th day of March 1849 it being the duplicate of Certificate No 806 1st Class issued by the Board of Land Commissioners of Bastrop County

Said Survey is No 131 situated on the East Bank of the Colorado River in Burnett County, about 10 miles N.W. of the Town of Hamilton, Beginning at the S.W corner of Survey No 130. a stake from which a Live Oak brs S. 33 W 36 vrs another Live Oak brs S 57 W 39 vrs

Thence S 30 W 1730 vrs. to a stake on the bank of the river, from which a Pecan brs S 21 E 4 vrs, another Pecan brs S 28 W 4 vrs.

Thence up the river with the meanders N 15 W 1304 vrs — N 36 W 300 vrs — N 60 W 1970 vrs — N 76 E 530 vrs — N 60 W 1300 vrs. to a stake from which a Hackberry brs S 20 W 10 vrs, another Hackberry brs S 34 E 5 vrs

Thence N 30 E 1600 vrs. to a stake on the bank of the river, from which a Pecan brs S 21 E 4 vrs and a Hackberry brs N 39 W 4 vrs.

Thence up the river S 79 E 2300 vrs. to a stake from which an Elm brs N 76 W 9 vrs, and a Hackberry N 35 E 2 vrs.

Thence S 60 E 1770 varas to the place of beginning

Bearings marked H

Surveyed February 17th 1853.

James Abner
James Richerson } chain carriers

I, John Harvey Dept. Surveyor of Travis District, do hereby certify, that the Survey designated by the foregoing Plat and Field Notes, was made according to law, and that the limits, boundaries and corners of the same, together with the marks, natural and artificial, as truly described therein

John Harvey
Dept. Surveyor Travis District

I, W D Upshur, District Surveyor for Travis District, do hereby certify, that I have examined the foregoing Plat and Field Notes, and find them correct, and that they are recorded in my Office, in Book A page 648.

W D Upshur
District Surveyor, Travis District

Austin May 4th 1853.

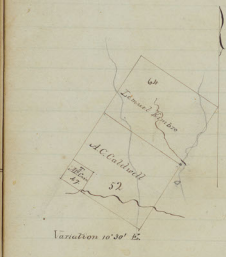

The State of Texas
District of Travis } Survey N° 64.

Field Notes of a Survey of One League of Land made for Samuel Rowe, it being the land to which he is entitled by virtue of a Decree of the District Court of the County of Bastrop, dated the 9th day of September 1851.

Said Survey is N° 64 situated on the waters of Wilbargers Creek, about sixteen miles N. 70 E. from the City of Austin.

Beginning at the East Corner of Survey N° 32, made for A.C. Caldwell a stake from which a mesquite 12 in. in dia. brs. N 82 W 3 vrs. and a Hackberry 6 in. in dia. brs. N 33 E. W 82 vrs.

Thence N 60 W. 577 vrs. to the North corner of N° 32, a stake in the prairie
Thence N 30 E. 1327 vrs. to a stake in prairie
Thence S 60 E. 577 vrs. to a stake and mound.
Thence S 30 W. 1328 varas to the place of beginning
Bearings marked ↑
Surveyed March 31st 1853.
Sen Labors arable the Balance pasture Land.

William Attwood
Marcus Harding } Chain Carriers.

I, W. L. Upshur District Surveyor of Travis District, do hereby certify, that the Survey designated by the foregoing Plat and Field Notes, was made according to law, and that the limits, boundaries & corners of the same, together with the marks natural and artificial, are truly described thereon.

W. L. Upshur
District Surveyor Travis District

Examined and Recorded May 4th 1853.
W. L. Upshur
District Surveyor Travis District



Variation 10° 30' E

The State of Texas }
District of Travis } Survey No 409

Field Notes of a Survey of 2 593.800 Sq. varas of Land, made for Jose Maria Musquez, it being part of the Land to which he is entitled by virtue of certificate No 3338/2639, issued to him by the Commissioner of the General Land Office, October 2d 1852. for One Sitio and One Labor of Land.

Said Survey is No 409, situated on the waters of Hamiltons Creek, a tributary of the Colorado River, in Burnett County, Travis District, about 2 miles N.W. of the Town of Hamilton.

Beginning at the S.E. corner of Survey No 31, made for James B. Crosby, at a Stone mound, from which a live Oak marked R. brs N 81 E 70 vs. another Live Oak marked P.C. brs S 88 E 90 vs. Thence N 12 W 1810 vs. crossed a branch, 1900 vs a Stone corner from which an Elm brs N 38 E 30 vs another Elm brs N 57 E 30 vs

Thence N 78 E 1230 vs. to a stone mounds from which a Live Oak brs N 61 E 45 vs., another Live Oak brs S 39 E 54 vs

Thence S 20 E 1927 varas Stone corner on the North Line of Survey No 4 from which a live Oak brs N 42 E 36 vs. another Live Oak brs. N 72 E 66 vs.

Thence S 78 W 330 vs branch, 1215 vs branch. 1500 varas to the place of beginning

Bearings marked 11

Surveyed, May 18th 1853.

John Watts }
Robert Miller } Chain Carriers

I, John Harvey, Dept Surveyor of Travis District, do hereby certify that the Survey designated by the foregoing Plat and Field Notes, was made according to law, and that the limits, boundaries and corners of the same, together with the marks, natural and artificial, are truly described thereon

John Harvey
Dept Surveyor Travis District

Examined & Recorded May 24th 1853
H. L. Upshur
District Surveyor Travis District

The State of Texas
District of Travis } Survey N° 306.

Field Notes of a Survey of 5.997.175 Square varas of Land, made for A. R. Young Adm^r of Jacob Young dec^d by virtue of a Land Certificate N° 345 for One Third of a League of Land, issued to Bennett Butler by the Board of Said Commissioners of Williamsburg County, 7th February 1838. Said Survey is N° 306 on the North side of the Perdinales and on the waters thereof about 20 miles S.E. of the town of Hamilton



Variation 10° 30' E.

Beginning at the N.W. corner of Survey N° 302. Thence run N 75 W 140 varas a stake from which a Live Oak bears W 34 N 43 varas. and another Live Oak bears N 59 W 62 varas Thence S 15 W 1440 varas cross a Branch 1450 varas a stone mound from which a Live Oak bears N 77 E 33 varas and another Live Oak bears N 75 W 7 varas. Thence N 75 W 20 varas a stone mound from which a Live Oak bears N 82 W 42 varas and another Live Oak bears N 79 W 23 varas. Thence S 15 W 320 varas cross a Branch 760 varas a stake from which a Post Oak bears N 24 W 8 varas and another Post Oak bears N 61 E 32 varas. Thence N 75 W 200 varas a Stone mound from which a Live Oak bears N 41 W 32 varas and another Live Oak bears N 34 W 38 varas. Thence S 15 W 600 varas cross a Branch 1015 varas a Stone mound on the Bank of a Creek from which an Elm bears N 17 W 6 varas and a Spanish Oak bears S 6 W 5 varas. Thence S 75 E 1812 varas a Stake from which a Live Oak bears N 15 W 8 varas and another Live Oak bears N 25 W 39 varas. Thence N 15 E 1850 varas cross a Branch 3625 to a stake and mound 133 varas N 75 W of the S.W. corner of Survey N° 302. Thence N 75 W 1422 varas to the place of beginning. Three Sabes arable 157 Pasture Land

Bearings marked H.

Surveyed April 4th 1853.

Thomas Harvey
Bruce Miller } Chain Carriers

I John Harvey, Deputy Surveyor of Travis District do hereby certify that the Survey designated by the foregoing Plat and Field Notes was made according to law, and that the lines, boundaries, and corners of the same, together with the marks, natural and special, are correctly described therein.

John Harvey
Deputy Surveyor of Travis District

Examined & Recorded, May 26th 1853.

W. G. Upshaw
Dist Surveyor Travis District

Variation 9° 50' East

Survey No 97 of 8.333.333⅓ Square varas of Land for Colman Runnolds, made by virtue of Certificate No 30 issued by the Board of Land Commissioners for Fort Bend County 15th Jany 1838.

Said Survey is situated on the head waters of Pompey's Creek, Edst of Pecan Bayou in the District of Travis

Beginning at a Stake and North West corner of third Legue Survey No 98, from which a Live Oak 18 in diam brs N 32 W 8 vrs - a Post Oak 15 in diam brs N 26 E 20 vrs

Thence East 2720 vrs to a stake and North East corner of Survey No 98

Thence South 3025 vrs to a stake and mound for the North East corner of this Survey

Thence West 2720 vrs to a stake and North West corner of this Survey from which a Live Oak 18 in diam brs N 68½ - 32 vrs - another 12 in diam brs South 50 vrs -

Thence South 236 vrs a branch, 1230 vrs a branch, 3025 vrs to the beginning - Containing Labors arable and balance pasture Lands.

Bearing trees marked five chops.

Re Porter } Chainers
S. Matt. }

I, James Re Pace West Surveyor for Travis declare officially that the Survey represented in the foregoing Field Notes was made by me in June 1852. and the corners, marks, and bounds, natural and artificial are truly represented, and the Survey made according to Law. Given under my hand in the City of Austin 23rd August A.D. 1852.

James Re Pace
West Surv Tra. Dist.

Recorded May 28th 1853.

State of Texas } Variation 9° 30' East.
Travis County } Survey N° 95 of 3333 1/3 Square varas

of Land, made for Antonio Jerrino, being part of the Land to which he is entitled by virtue of Certificate issued to him from the District Court of Austin County, on the 15th April 1850.

Said Survey is situated East of Pecan Bayou on Pompey's Creek, about 13 miles North of the mouth of said Bayou in the District of Travis

Beginning on a stake and North East corner of third League Survey N° 94 from which a Post Oak 12 in diam brs N 16½ W 24 vrs — another 150 diam S 22 E 21 vrs —

Thence North 2193 vrs to a stake from which a Live Oak 12 in diam brs W. 37° Cotton vrs —

Thence West 3800 vrs. crossing Pompey's Creek a stone mound for the North West corner of this Survey

Thence South 2193 vrs crossing Pompey's Creek to a stake and North West corner of third League Survey N° 94

Thence East 3800 vrs with the North boundary line of N° 94 to the beginning. Containing Three and One thirds Labors arable land, and balance pasture land.

Bearings trees marked five chops. Surv'd May 1st 1852

R. Porter
Joseph Watt } Chainmen

Wm M. A. Wright

I, James R. Pace, Dist Surveyor for Travis, declare officially that the Survey represented in the foregoing Field Notes was made by me in June 1852, and the corners, marks, and boundary, natural and artificial are truly represented, and the survey made according to law. Given under my hand in the City of Austin this 20th August A.D. 1852.

James R. Pace
Dist Surv Trav Dist

Recorded May 28th 1853.



State of Texas
Travis County } Survey of 17 and 73 Labors of Land made for Antonio Travino, being part of the quantity to which he is entitled by virtue of a Judgment rendered against the State of Texas at the Spring Term of the District Court for Austin County 1850

Said Survey is situated East of Rose Bayou about 13 miles North of Columbia in the District of Travis.

Beginning at a stone mound and the North West corner of 73 Sague Survey No 35

Thence East with the North boundary line of said Survey 3300 varas to a stone mound from which a Live Oak 36 in diam mkd chops bears N 19° W. 1240 vrs.

Thence North 1825 varas to a stone mound from which a Live Oak 12 in diam mkd chops bears 1061 E 3 varas an other 12 in diam mkd do bears S 23 W 25 varas

Thence East 610 varas a Branch 1646 varas a stone mound from which a Live Oak 10 in diam mkd chops bears 1883 W 15 vrs.

Thence North 1952 varas to a stake and mound for the N.E. corner of this Survey

Thence West 5246 vrs to a stake and mound for the North West corner this Survey

Thence South 3777 vrs to the place of beginning.

Containing Four Labors arable and balance pasture Land.

R. Porter
Joseph Watt } Chainmen

I James R. Pace, District Surveyor for Travis, do hereby certify that the Survey represented in the foregoing Field Notes was made by me in June 1852, and the corners, marks & c are truly represented, and the Survey made according to Law.

Given under my Hand in Austin 14th August A.D. 1852

James R. Pace
Dist Surveyor Travis Dist.

Recorded May 28th 1853

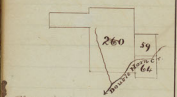

The State of Texas
District of Travis } Survey N° 260

Field Notes of a Survey of thirteen and a half Labors of Land made for Edward E. Williams being part of the quantity of Land he is entitled by virtue of Certificate N° 2224/2370 issued to him by the Commissioner of the General Land Office for One League & Labor of Land

Said Survey is N° 260 - situated on Double Horn Creek a Branch of the Colorado about 17 miles South of the Town of Hamilton in Burnett County

Beginning at a post & mound on the West line of William Roberts Survey of One League and Labor 7487 varas from said Roberts N.W corner on the River Colorado - a stone mound from which an Elm bears S63 E14 varas and another Elm bears N63 W29 varas

Thence South with said Roberts West line 2612 varas to his S.W corner

Thence East with said Roberts South Boundary line 2509 varas to said Roberts S.E corner Thence South 595 varas crossed Love Creek - 700 varas Stone mound from which an Elm bears N86 E25 varas and another Elm bears N36 E32 varas - Thence West 700 varas crossed Love Creek 915 varas crossed said Creek 2507 varas to the N.W corner of N° 256 - a stone mound from which a Post Oak bears S60 W16 varas and another Post Oak bears S15 W20 varas. Thence South 474½ varas to a stake & mound on the West Boundary of N° 256 - Thence West 2820 varas to a stake and mound - Thence North 1659½ varas to the S.E corner of Survey No 59 - a stone mound from which a Live Oak bears N13 E16 varas and another Live Oak bears N56 W34 varas - Thence N. North with the East line of N° 59 to its N.E corner - a stake in a Thicket from which an Elm bears S8 W7 varas and another Elm bears S25 W5 varas, which is also the S.E corner of Survey No 64 - Thence North with the East line of Survey N° 64. 104 varas, Double Horn - Thence North with said East line of N° 64 983 varas - (in all 3956½) to a Stone Mound from which a Live Oak bears N39 W. 7½ varas and a Black Jack bears S42 W 8 varas - Thence East 690 varas crossed Double Horn Creek 1920 varas a Branch of Double Horn 2820 varas to the place of beginning - Containing 6 Labors Arable Land - Balance Pasture Land

Bearings marked H ——— Surveyed March 30th 1853.

John Watts — Price Miller — Chain Carriers.

I, John Harvey, Deputy Surveyor of Travis District do hereby certify that the Survey designated by the foregoing field notes was made according to Law and that the limits, boundaries, and corners of the same together with the marks, natural and artificial are truly described therein.

John Harvey Deputy Surveyor
Travis District

Examined and Recorded June 6th 1853 -

H L Upshaw District Surveyor
Travis District

The State of Texas } Survey No 162
District of Travis }

Field Notes of a Survey of One League and One Labor of Land, made for Matthew Cartwright it being the Land to which he is entitled by virtue of a Judgment of the District Court of San Augustine County dated October 16th 1846, in favor of Matthew Cartwright assignee of John Sanders for one League and one Labor of Land.

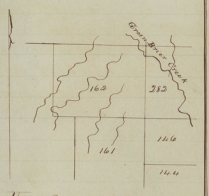

Variation 10° E.

Said Survey is No 162, situated on Green Briar Creek, a tributary of Pecan Bayou, and about Six miles S.S.E from the East Caddo Peak

Beginning at the N.W. corner of Survey No 146, the N.E. corner of No 161 and S.W. corner of No 282, a stake from which a Post Oak 10 in. in dia brs N.69 W. 5 vrs and a Post Oak 9 in. in dia brs S.20½ E. 4 vrs.

Thence West, with the North line of No 161, 5645 vrs to a Creek, 5765 vrs to a stake from which a Mesquite 8 in. in dia. brs. S.85½ W. 27 vrs. and a Live Oak 6 in. in dia brs N.50½ E 34 vrs.

Thence North, 200 vrs. to a Creek, 270 vrs to same Creek, 1500 vrs. to another Creek, 4510 vrs. to a stake from which a Mesquite 14 in. in dia. brs. N.68½ E 108 vrs. and a Mesquite 12 in. in dia. brs N. 39½ W 60 vrs.

Thence East, 5765 vrs. crossing Green Briar Creek, to a stake from which a Post Oak 10 in. in dia brs S.24½ E. 200 vrs and a Post Oak 8 in. in dia brs W.69½ E 21 vrs.

Thence South, with No 282, 220 vrs. to Green Briar Creek, 4510 varas to the place of beginning

Bearings marked ✝ ——— Surveyed November 23. 1852

Containing Fourteen Labors arable, the balance Pasture Land.

David Thompson —— Atwood Montgomery — Chain Carriers.

I N. G. Upshur, District Surveyor of Travis District, do hereby certify, that the Survey designated by the foregoing Plat & Field Notes was made according to Law, and that the limits, boundaries and corners of the same, together with the marks, natural and artificial, are truly described therein.

N G Upshur
Dist Surveyor of Travis District

Examined and Recorded, July 28th 1853.

N G Upshur
District Surveyor Travis District

The State of Texas } Survey N°17
District of Travis }

Field-Notes of a Survey of 13.052.868 Square varas of Land made for James A. Haynie's Assignee of Maria Catalina Solines. it being a part of the Land to which he is entitled by virtue of a Judgment obtained in the District Court of Bexar County in favor of the said James A. Haynie Assignee of said Maria Catalina Solines for One League and Labor of Land.

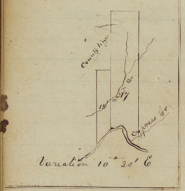

Said Survey is N°17, situated on the West Bank of the Colorado River in Burnett County, Travis District about 18 miles NE of the Town of Hamilton and beginning at the lower corner of this Old League N°17 and the upper corner of Survey N°18 at Walton's old corner stone corner on the West bank of the Colorado from which a Live Oak bears West 8 varas and Thence North at 2480 varas crossed Deep Creek, 3500 vs. to the foot of a hill, 5050 vs. crossed Burnett County line, 5260 vs. crossed a branch of the Pedernales, 5870 vs. crossed another branch, 6850 vs. crossed another branch, 7169 varas a stake from which a Post Oak bears S81 E 39 varas, another Post Oak bears N.85 E. 40 varas, Thence West 1837 varas to a stone corner from which a Live Oak bears N76 E 12 varas, another Live Oak bears S78 W 85 vs. Thence North at 2285 vs. crossed Deep Creek, 7114 vs. crossed Little Cypress, 8114 varas to a stake on the West bank of the Colorado River from which a Pecan bears N48 E. 5 varas, another Pecan bears S75 E. 6 varas Thence down the Colorado River with the meanders as follows S 11° 826 vs. S32 E. 1570 vs. to the mouth of Little Cypress Creek 557 varas the whole distance as N.65 E. 800 vs. East 600 varas to the place of beginning. Containing Four Labors of arable Land.

Bearings marked X Surveyed May 29th 1853

Thomas Harvey — John Watts — Wm Carrers —

I, John Harvey Dept Surveyor of Travis District, do hereby certify, that the Survey designated by the foregoing Field Notes was made according to law, and that the limits, boundaries and corners of the same, together with the marks, natural & artificial, are truly described therein

John Harvey
Dept Surveyor Travis District

Examined & Recorded June 10th 1853.

W. M. Upshur
Dist Surveyor Travis District.



(Copy)

Republic of Texas }
Bastrop County } Survey No 6.

Survey No 6 of 25 Labors of Land for Gerald Griffin assignee of Joel Sefrin a Mem by virtue of a certificate No 261. issued by the board of Land Commissioners for the County of Stacy dobies, Situated in Bastrop County on the west side of the Colorado River, on the San Antonio Road Beginning at the S W corner of League No 5 at a stake from which a Mesquite bs S 87° E 9 vs - Thence with the meanders of the road as follows. S 83° W 200 vs S 68° W 2090 vs, S 67° W 281 vs to a stake from which a mesquite bs S W 26 vs distant. Thence N 45° W 2935 vs to a stake from which a mesquite bs N 6° W 165 vs distant. Thence N 86° E 3305 vs to a stake from which a mesquite bs N 9° E 342 vs distant. Thence S 45° E 7870 vs to a branch of Cedar creek 1086.4 vs to the place of beginning. Containing ~~1000~~ Seven Labors of timbered, and Eighteen Labors of pasture land.

John H Jenkins }
William Burt } Chainmen

Surveyed on the 5th day of September 1845

I John Carey, County Surveyor for Bastrop County do Solemnly Swear that I Surveyed the forgoing Survey on the 5th day of September 1845, and according to Law.

Given under my Hand on the town of Bastrop this 8th day of September 1845

John Carey
County Surveyor of Bastrop Co.

I John Carey County Surveyor for Bastrop County do certify that the foregoing Plat & Field notes are correct and made according to Law and recorded in Book A. page 291

Given under my hand this 8th day of September 1845

John Carey, Surveyor
for Bastrop County

Copied from the Field Notes on file in the Gen.l Land Office
May 22nd 1873.

John C. Wallace C.G.C.