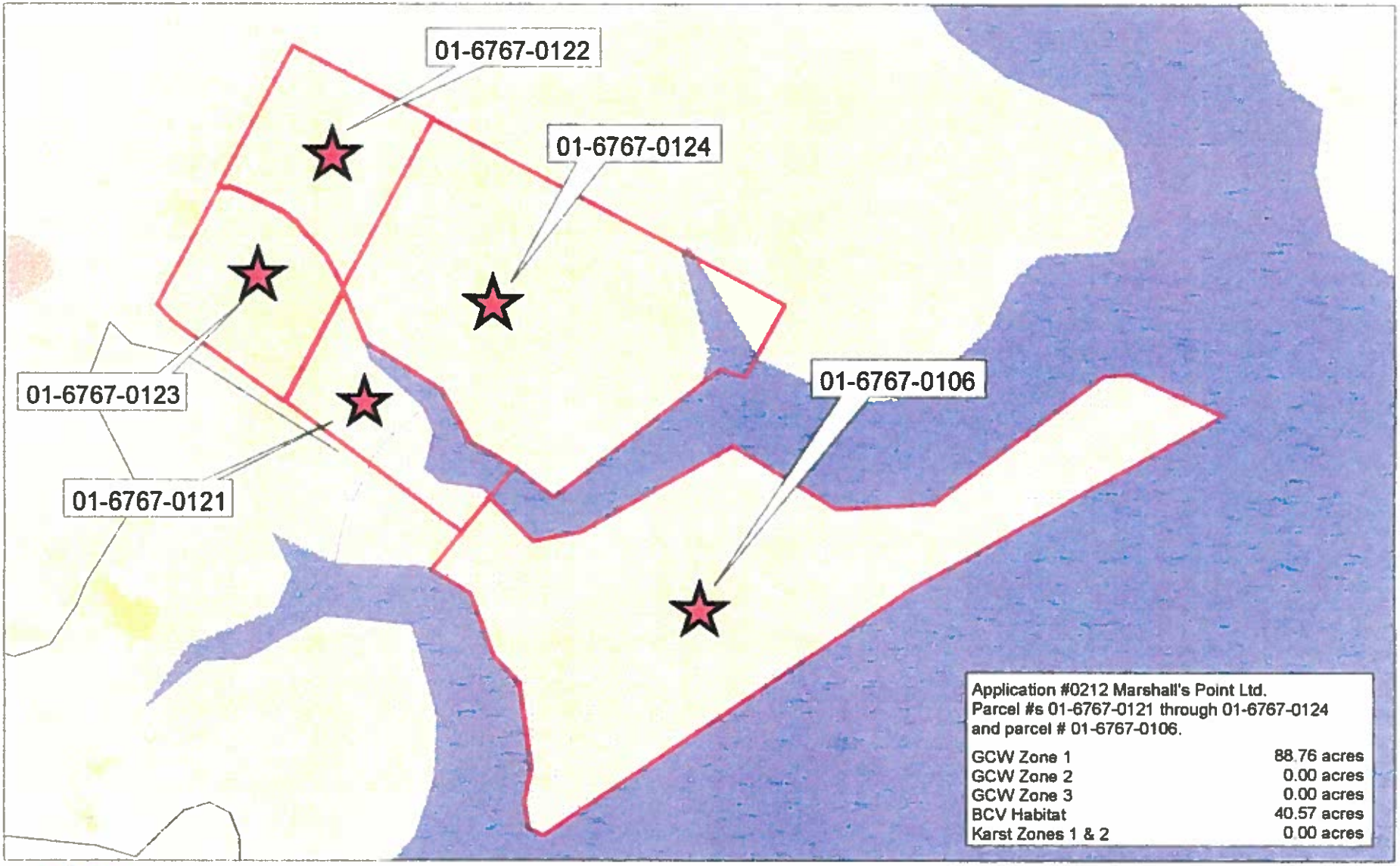

LEGEND

- BCCP Permit Property
- County Line
- Creeks
- Rivers & Lakes
- Minor Roads
- Major Roads
- Highways
- Proposed BCP Boundary
- Black-capped Vireo Habitat
- Karst Zones 1 & 2

Golden-cheeked Warbler Habitat
- Zone 1 - Confirmed Habitat
- Zone 2 - Unconfirmed Habitat
- Zone 3 - Not Known to be Habitat

N W E S

200 0 200 400 Feet

04/14/1999

This map is based on property data from the Travis Central Appraisal District and general biological data available prior to September 1996. The biological data is to be used solely to calculate costs for participation in the Balcones Canyonlands Conservation Plan (BCCP), and not to calculate "take" as determined by the U.S. Fish and Wildlife Service (USFWS). The potential Preserve boundary, endangered species habitat, and karst data depicted on this map have been verified by the USFWS. The delineation for karst does not identify cave locations. Eligibility for participation in the BCCP will be determined by the proximity to caves identified for protection by the BCCP. The map is subject to change based on available information and concurrence of the USFWS and the BCCP Coordinating Committee. Any such changes will go into effect on March 1st of the years specified by the USFWS. While every effort has been made to ensure the accuracy of the data, neither Travis County, the City of Austin, nor the USFWS are liable for any errors in the data. Errors brought to our attention will be researched and corrected.

Balcones Canyonlands Conservation Plan

PARTICIPATION CERTIFICATE

The following tract, 4.14 acres out of the D.&W. R.R. Co. Survey #101, the W.B. Corwin Survey #189, and the W.T. Williams Survey #104, Lot 15, Block A in Marshall's Point Estates (Tax Parcel ID#01-0689-1060), has complied with requirements of the federal Endangered Species Act (16 U.S.C. §1531 et seq,) through the regional 10(a) permit issued by the U.S. Fish and Wildlife Service to the City of Austin and Travis County (permit number PRT 788841), issued on May 2, 1996, also known as the Balcones Canyonlands Conservation Plan. The bearer of this certificate, Josephine S. Brown (BCCP application #0212-4), paid an assessment of $10,127.67 to the Permit Holders on the 14th day of February, 2001, based on the following habitat determination from the June 1996 map:

3.5 acres of golden-cheeked warbler habitat (zone 1) @ $3000 per acre*
____ acres of golden-cheeked warbler habitat (zone 2) @ $1500 per acre**
____ acres of black-capped vireo habitat @ $3000 per acre**
____ acres of karst habitat @ $55 per acre
____ Single Family / Small Landowner
____ Agricultural Building Construction

*minus prorata credit for previous Single Family Payment **reduced fees through July 14, 2001

The bearer of this certificate entered into a Participation Contract with the Permit Holders on the 14th day of February, 2001. This contract is recorded in the Real Property Records of Travis County as Document # 2001027423 and the covenants therein run with the land. Participation in the Balcones Canyonlands Conservation Plan is subject to the terms and conditions of the Participation Contract.

Issued by: J. J. Kuhl Date: 2/14/01
John J. Kuhl, Travis County Program Manager
Balcones Canyonlands Conservation Plan

Balcones Canyonlands Conservation Plan

This Participation Certificate or a facsimile must be posted at the property site of the participating tract from the time vegetation clearing begins until the construction is completed. For more information about the certificate, contract or the permit, contact: Travis County Transportation and Natural Resources Department at (512) 473-9383, or the U.S. Fish and Wildlife Service, Ecological Services Field Office at (512) 490-0063.
For information about the participating tract contact: Josephine S. Brown, 32743 Weybridge, Fulshear, Texas 77441, phone: (713) 954-2012

Balcones Canyonlands Conservation Plan

PARTICIPATION CERTIFICATE

The following tract, 3.87 acres out of the D&W RR Co. Survey #101, WB Corwin Survey #189, and WT Williams Survey #104, Lot 14, Block A, in Marshall's Point Estates (Tax Parcel ID 01-7068-0107), has complied with requirements of the federal Endangered Species Act (16 U.S.C. §1531 et seq,) through the regional 10(a) permit issued by the U.S. Fish and Wildlife Service to the City of Austin and Travis County (permit number PRT 788841), issued on May 2, 1996, also known as the Balcones Canyonlands Conservation Plan. The bearer of this certificate, Hines M. Marshall, Jr. (application #0212-11), paid an assessment of $7,812.77 to the Permit Holders on the 18th day of December, 2000, based on the following habitat determination from the June 1996 map:

2.7 acres of golden-cheeked warbler habitat (zone 1) @ $3000 per acre*
____ acres of golden-cheeked warbler habitat (zone 2) @ $1500 per acre
____ acres of black-capped vireo habitat @ $3000 per acre*
*minus pro rata credit for previous Single Family payment

____ acres of karst habitat @ $55 per acre
____ Single Family / Small Landowner
____ Agricultural Building Construction

The bearer of this certificate entered into a Participation Contract with the Permit Holders on the 18th day of December, 2000. This contract is recorded in the Real Property Records of Travis County as Document # 2001000505 and the covenants therein run with the land. Participation in the Balcones Canyonlands Conservation Plan is subject to the terms and conditions of the Participation Contract.

Issued by: John T. Kuhl Date: 18 December, 2000
John Kuhl, Travis County Program Manager
Balcones Canyonlands Conservation Plan

Balcones Canyonlands Conservation

This Participation Certificate or a facsimile must be posted at the property site of the participating tract from the time vegetation clearing begins until the construction is completed. For more information about the certificate, contract or the permit, contact: Travis County Transportation and Natural Resources Department at (512) 473-9383, or the U.S. Fish and Wildlife Service, Ecological Services Field Office at (512) 490-0063.
For information about the participating tract contact: Hines M. Marshall, Jr. (713) 785-9182
11 Memorial Point Lane, Houston, TX 77024

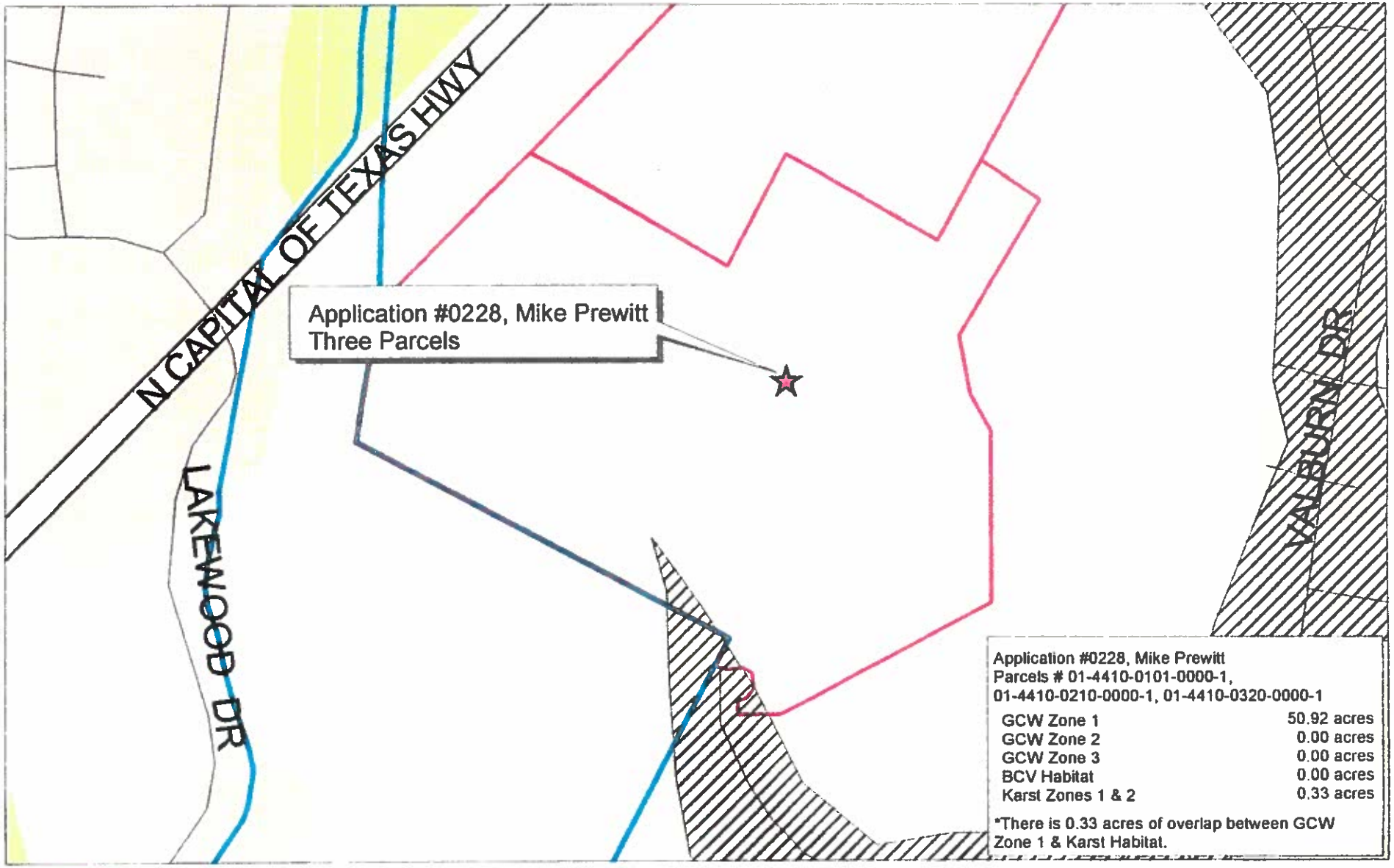

BALCONES • CANYONLANDS • PRESERVE

LEGEND

- BCCP Permit Property
- County Line
- Creeks
- Rivers & Lakes
- Minor Roads
- Major Roads
- Highways
- Proposed BCP Boundary
- Black-capped Vireo Habitat
- Karst Zones 1 & 2
- Golden-cheeked Warbler Habitat
  - Zone 1 - Confirmed Habitat
  - Zone 2 - Unconfirmed Habitat
  - Zone 3 - Not Known to be Habitat

N W E S

200 0 200 Feet

07/15/99

This map is based on property data from the Travis Central Appraisal District and general biological data available prior to September 1996. The biological data is to be used solely to calculate costs for participation in the Balcones Canyonlands Conservation Plan (BCCP), and not to calculate "take" as determined by the U.S. Fish and Wildlife Service (USFWS). The potential Preserve boundary, endangered species habitat, and karst data depicted on this map have been verified by the USFWS. The delineation for karst does not identify cave locations. Eligibility for participation in the BCCP will be determined by the proximity to caves identified for protection by the BCCP. The map is subject to change based on available information and concurrence of the USFWS and the BCCP Coordinating Committee. Any such changes will go into effect on March 1st of the years specified by the USFWS. While every effort has been made to ensure the accuracy of the data, neither Travis County, the City of Austin, nor the USFWS are liable for any errors in the data. Errors brought to our attention will be researched and corrected.

Balcones Canyonlands Conservation Plan

PARTICIPATION CERTIFICATE

The following tract, 50.92 acres out of L. Lindsey Survey ABS 505, Survey 287, R. Foster Survey, ABS 284, Survey 43 & Var. Surs. R. Foster, and T. J. Cambers, ABS 7, off Valburn Drive (Tax Parcel ID#01-4410-0101-0000-1, 01-4410-0210-0000-1 and 01-4410-0320-0000-1), has complied with requirements of the federal Endangered Species Act (16 U.S.C. §1531 et seq.) through the regional 10(a) permit issued by the U.S. Fish and Wildlife Service to the City of Austin and Travis County (permit number PRT 788841), issued on May 2, 1996, also known as the Balcones Canyonlands Conservation Plan. The bearer of this certificate, The PR99002 LTD Partnership (application #02284), paid an assessment of $152,700 to the Permit Holders on the 10th day of January, 2001, based on the following habitat determination from the June 1996 map:

50.92 acres of golden-cheeked warbler habitat (zone 1) @ $3000 per acre*
_____ acres of golden-cheeked warbler habitat (zone 2) @ $1500 per acre
_____ acres of black-capped vireo habitat @ $3000 per acre*
(*reduced fees through July 14, 2001)

_____ acres of karst habitat @ $55 per acre
_____ Single Family / Small Landowner
_____ Agricultural Building Construction

The bearer of this certificate entered into a Participation Contract with the Permit Holders on the 10th day of January, 2001. This contract is recorded in the Real Property Records of Travis County as Document #2001007985 and the covenants therein run with the land. Participation in the Balcones Canyonlands Conservation Plan is subject to the terms and conditions of the Participation Contract.

Issued by: _____ Date: 1/9/2001
John Kuhl, Travis County Program Manager
Balcones Canyonlands Conservation Plan

Balcones Canyonlands Conservation Plan

This Participation Certificate or a facsimile must be posted at the property site of the participating tract from the time vegetation clearing begins until the construction is completed. For more information about the certificate, contract or the permit, contact: Travis County Transportation and Natural Resources Department at (512) 473-9383, or the U.S. Fish and Wildlife Service, Ecological Services Field Office at (512) 490-0063.
For information about the participating tract contact: Mike Prewitt, Co-CEO, The PR9902 LTD Partnership, 3201 Westlake Drive, Austin, TX 78746, phone: (512) 329-8288

Balcones Canyonlands Conservation Plan

PARTICIPATION CERTIFICATE

The following tract, approximately 3,210 acres described as the "Original Development Area" out of the total 3,980 acre Steiner Ranch Development, located near FM 620 and Steiner Ranch Blvd, (the "Original Development Area" is described as Exhibit A excepting Exhibit B in Participation Agreement, BCCP file #0245, with Multiple Tax Parcel ID#s), has complied with requirements of the federal Endangered Species Act (16 U.S.C. §1531 et seq,) through the regional 10(a) permit issued by the U.S. Fish and Wildlife Service to the City of Austin and Travis County (permit number PRT 788841), issued on May 2, 1996, also known as the Balcones Canyonlands Conservation Plan. To provide sufficient mitigation value for the development of the "Original Development Area", the bearers of this certificate, T.H.L. Ranch, Ltd., Taylor Woodrow Communities/Steiner Ranch, Ltd., and 239 Rio Vista, Ltd., are granting a conservation easement over and across approximately 819 acres of land within the property to the Permit Holders on the 18th day of January, 2001, based on the BCCP Alternative Process under the terms of a U.S. Fish and Wildlife Service agreement:

819 acres in a conservation easement to be included in the Balcones Canyonlands Presere**
_____ acres of golden-cheeked warbler habitat (zone 1) @ $3000 per acre*
_____ acres of golden-cheeked warbler habitat (zone 1) @ $4000 per acre**
_____ acres of golden-cheeked warbler habitat (zone 2) @ $1500 per acre
_____ acres of black-capped vireo habitat @ $3000 per acre*
_____ acres of karst habitat @ $55 per acre
_____ Single Family / Small Landowner
_____ Agricultural Building Construction

(*reduced fees through July 14, 2001)
(** BCCP Alternative Process with USFWS determination)

The bearer of this certificate entered into a Participation Contract with the Permit Holders on the 18th day of January, 2001. This contract is recorded in the Real Property Records of Travis County as Document #2001 00945 and the covenants therein run with the land. Participation in the Balcones Canyonlands Conservation Plan is subject to the terms and conditions of the Participation Contract.

Issued by: _____ Date: 1/18/01
John Y. Kuhl, Travis County Program Manager
Balcones Canyonlands Conservation Plan

Balcones Canyonlands Conservation Plan

This Participation Certificate or a facsimile must be posted at the property site of the participating tract from the time vegetation clearing begins until the construction is completed. For more information about the certificate, contract or the permit, contact: Travis County Transportation and Natural Resources Department at (512) 473-9383, or the U.S. Fish and Wildlife Service, Ecological Services Field Office at (512) 490-0063. For information about the participating tract contact: T.H.L. Ranch, Ltd., 7200 Mopac Expressway North, Suite 450, Austin, TX 78731, phone: (512) 346-0025

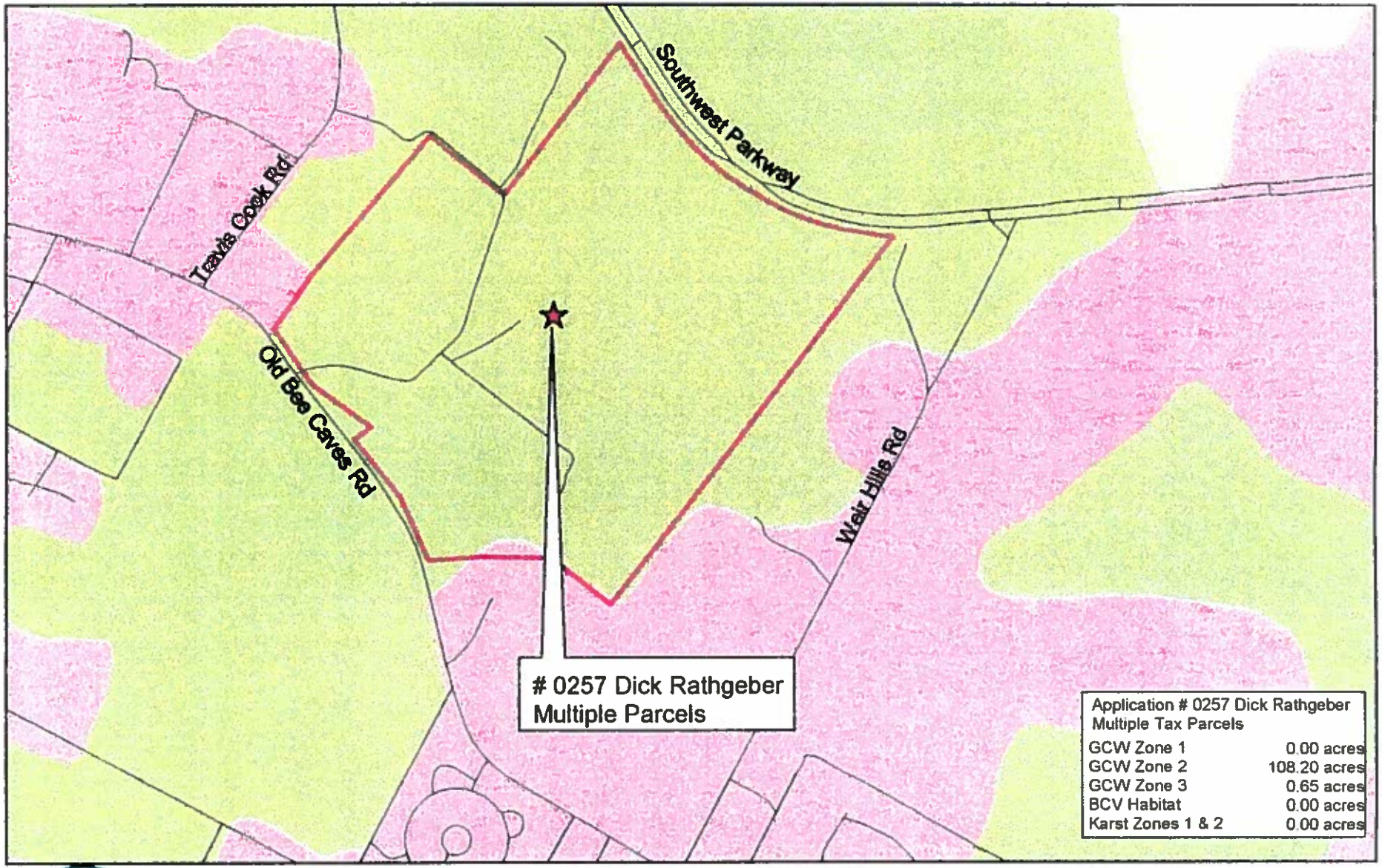

LEGEND

- BCCP Permit Property
- County Line
- Creeks
- Rivers & Lakes
- Minor Roads
- Major Roads
- Highways
- Proposed BCP Boundary
- Black-capped Vireo Habitat
- Karst Zones 1 & 2
- Golden-cheeked Warbler Habitat
  - Zone 1 - Confirmed Habitat
  - Zone 2 - Unconfirmed Habitat
  - Zone 3 - Not Known to be Habitat

N W E S

200 0 200 400 600 Feet

02/18/00

This map is based on property data from the Travis Central Appraisal District and general biological data available prior to September 1996. The biological data is to be used solely to calculate costs for participation in the Balcones Canyonlands Conservation Plan (BCCP), and not to calculate "take" as determined by the U.S. Fish and Wildlife Service (USFWS). The potential Preserve boundary, endangered species habitat, and karst data depicted on this map have been verified by the USFWS. The delineation for karst does not identify cave locations. Eligibility for participation in the BCCP will be determined by the proximity to caves identified for protection by the BCCP. The map is subject to change based on available information and concurrence of the USFWS and the BCCP Coordinating Committee. Any such changes will go into effect on March 1st of the years specified by the USFWS. While every effort has been made to ensure the accuracy of the data, neither Travis County, the City of Austin, nor the USFWS are liable for any errors in the data. Errors brought to our attention will be researched and corrected.

Balcones Canyonlands Conservation Plan

PARTICIPATION CERTIFICATE

The following tract, 108.845 acres out of: Josiah Hudson Survey #530 and A.F. Bell Survey #75, known as Travis County West between Southwest Parkway and Old Bee Caves Road (Tax Parcel ID #01-0140-0101, 01-0140-0102, 01-0140-0103, 01-0140-0104, 01-0140-0106, 01-0140-0107, 01-0140-0108, 01-0140-0109, 01-0140-0301, 01-0141-0808, 01-0247-0227, 01-0240-0507, and portions of 01-0140-0105), has complied with requirements of the federal Endangered Species Act (16 U.S.C. §1531 et seq,) through the regional 10(a) permit issued by the U.S. Fish and Wildlife Service to the City of Austin and Travis County (permit number PRT 788841), issued on May 2, 1996, also known as the Balcones Canyonlands Conservation Plan. The bearer of this certificate, Emerald Builders, LTD. (application #0257), paid an assessment of $162,300 to the Permit Holders on the 26th day of April, 2001, based on the following habitat determination from the June 1996 map:

_____ acres of golden-cheeked warbler habitat (zone 1) @ $3000 per acre*
108.2 acres of golden-cheeked warbler habitat (zone 2) @ $1500 per acre*
_____ acres of black-capped vireo habitat @ $3000 per acre*
(*reduced fees through July 14, 2001)

_____ acres of karst habitat @ $55 per acre
_____ Single Family / Small Landowner
_____ Agricultural Building Construction

The bearer of this certificate entered into a Participation Contract with the Permit Holders on the 12th day of June, 2001. This contract is recorded in the Real Property Records of Travis County as Document # 2001065140 and the covenants therein run with the land. Participation in the Balcones Canyonlands Conservation Plan is subject to the terms and conditions of the Participation Contract.

Issued by: _____ Date: 4/26/01
John J. Kuhl, Travis County Program Manager
Balcones Canyonlands Conservation Plan

Balcones Canyonlands Conservation Plan

This Participation Certificate or a facsimile must be posted at the property site of the participating tract from the time vegetation clearing begins until the construction is completed. For more information about the certificate, contract or the permit, contact: Travis County Transportation and Natural Resources Department at (512) 473-9383, or the U.S. Fish and Wildlife Service, Ecological Services Field Office at (512) 490-0063.
For information about the participating tract contact: Dan King, Senior Vice-President, Emerald Builders, LTD. 3103 Bee Caves Road, Suite 221, Austin Texas 78746

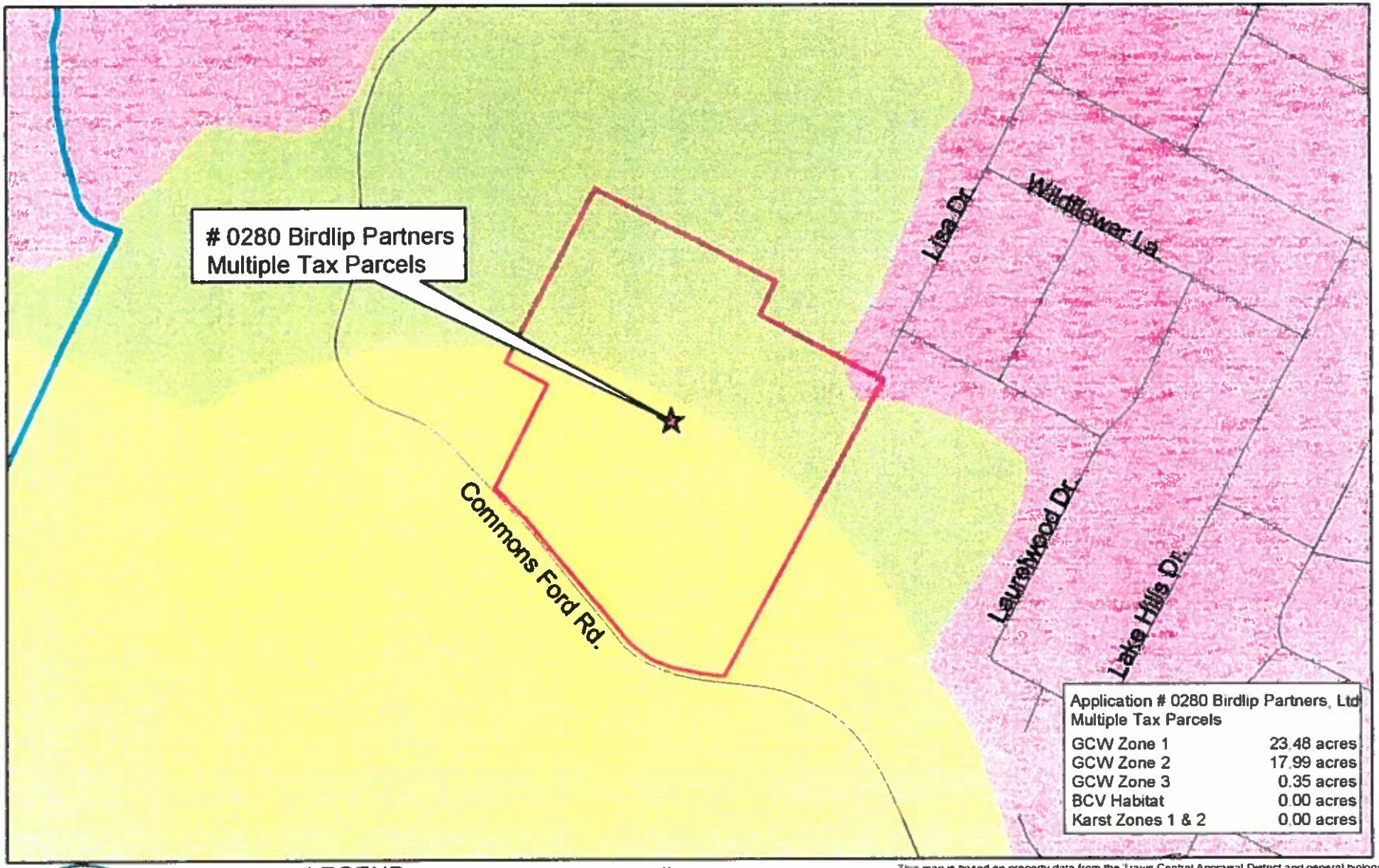

LEGEND

- BCCP Permit Property
- County Line
- Creeks
- Rivers & Lakes
- Minor Roads
- Major Roads
- Highways
- Proposed BCP Boundary
- Black-capped Vireo Habitat
- Karst Zones 1 & 2
- Golden-cheeked Warbler Habitat
  - Zone 1 - Confirmed Habitat
  - Zone 2 - Unconfirmed Habitat
  - Zone 3 - Not Known to be Habitat

N W E S

200 0 200 400 600 Feet

08/10/00

This map is based on property data from the Travis Central Appraisal District and general biological data available prior to September 1996. The biological data is to be used solely to calculate costs for participation in the Balcones Canyonlands Conservation Plan (BCCP), and not to calculate "take" as determined by the U.S. Fish and Wildlife Service (USFWS). The potential Preserve boundary, endangered species habitat, and karst data depicted on this map have been verified by the USFWS. The delineation for karst does not identify cave locations. Eligibility for participation in the BCCP will be determined by the proximity to caves identified for protection by the BCCP. The map is subject to change based on available information and concurrence of the USFWS and the BCCP Coordinating Committee. Any such changes will go into effect on March 1st of the years specified by the USFWS. While every effort has been made to ensure the accuracy of the data, neither Travis County, the City of Austin, nor the USFWS are liable for any errors in the data. Errors brought to our attention will be researched and corrected.

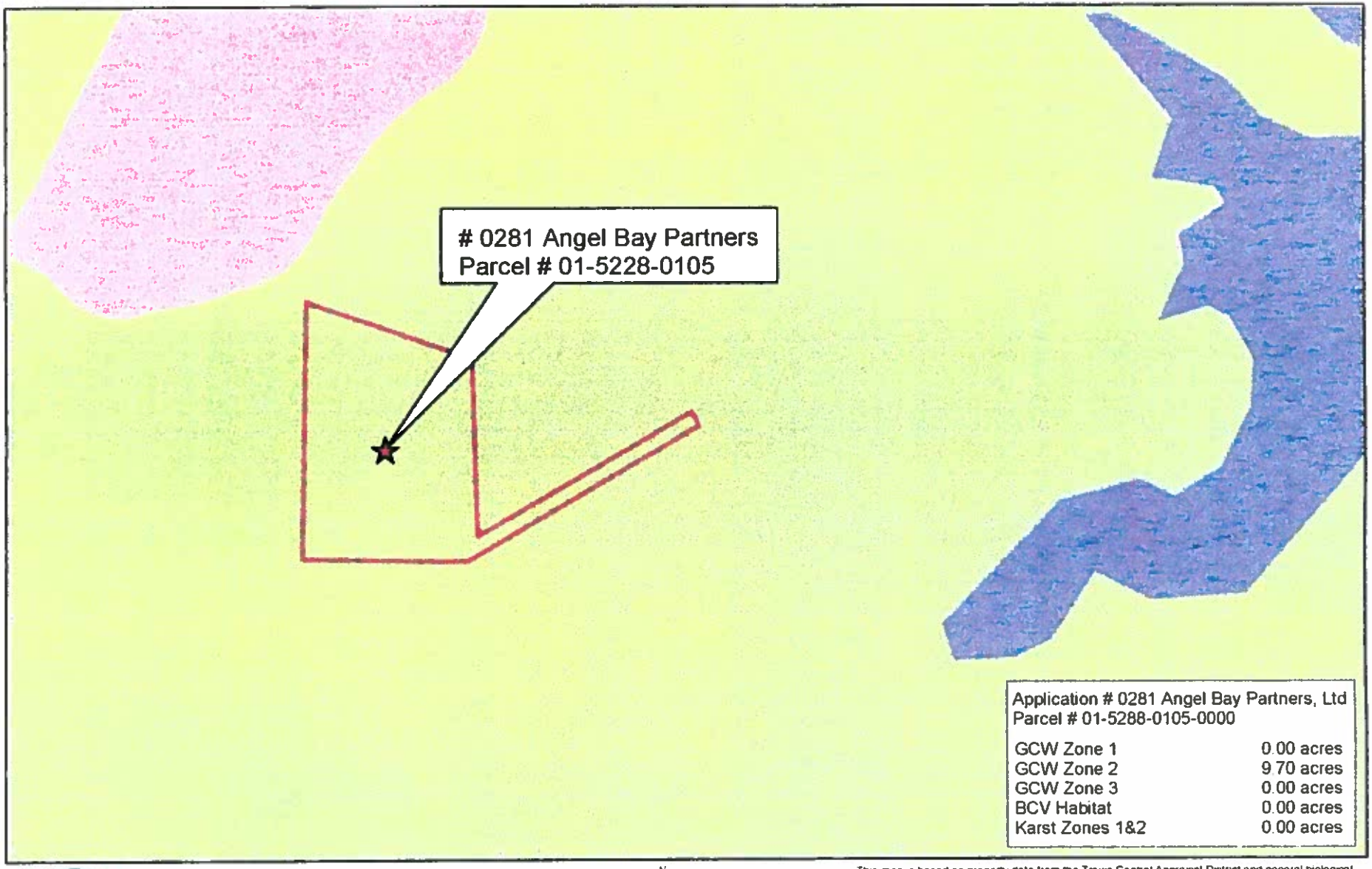

Application # 0281 Angel Bay Partners, Ltd
Parcel # 01-5288-0105-0000

GCW Zone 1	0.00 acres
GCW Zone 2	9.70 acres
GCW Zone 3	0.00 acres
BCV Habitat	0.00 acres
Karst Zones 1&2	0.00 acres

LEGEND

- BCCP Permit Property
- County Line
- Creeks
- Rivers & Lakes
- Minor Roads
- Major Roads
- Highways
- Proposed BCP Boundary
- Black-capped Vireo Habitat
- Karst Zones 1 & 2
- Golden-cheeked Warbler Habitat
  - Zone 1 - Confirmed Habitat
  - Zone 2 - Unconfirmed Habitat
  - Zone 3 - Not Known to be Habitat

N W E S

100 0 100 200 300 400 500 Feet

09/22/00

This map is based on property data from the Travis Central Appraisal District and general biological data available prior to September 1996. The biological data is to be used solely to calculate costs for participation in the Balcones Canyonlands Conservation Plan (BCCP), and not to calculate "take" as determined by the U.S. Fish and Wildlife Service (USFWS). The potential Preserve boundary, endangered species habitat, and karst data depicted on this map have been verified by the USFWS. The delineation for karst does not identify cave locations. Eligibility for participation in the BCCP will be determined by the proximity to caves identified for protection by the BCCP. The map is subject to change based on available information and concurrence of the USFWS and the BCCP Coordinating Committee. Any such changes will go into effect on March 1st of the years specified by the USFWS. While every effort has been made to ensure the accuracy of the data, neither Travis County, the City of Austin, nor the USFWS are liable for any errors in the data. Errors brought to our attention will be researched and corrected.

Balcones Canyonlands Conservation Plan

PARTICIPATION CERTIFICATE

The following tract, 9.7 acres out of Angel Bay Subdivision, Lot 16, Block A at 306 S. Angel Light Drive, Spicewood, TX (Tax Parcel ID#01-5288-0105), has complied with requirements of the federal Endangered Species Act (16 U.S.C. §1531 et seq,) through the regional 10(a) permit issued by the U.S. Fish and Wildlife Service to the City of Austin and Travis County (permit number PRT 788841), issued on May 2, 1996, also known as the Balcones Canyonlands Conservation Plan. The bearer of this certificate, Virginia Gail Bartlett and Timpthy K. Bartlett (application #0281), paid an assessment of $14,550 to the Permit Holders on the 5th day of October, 2000, based on the following habitat determination from the June 1996 map:

____ acres of golden-cheeked warbler habitat (zone 1) @ $3000 per acre*
9.7 acres of golden-cheeked warbler habitat (zone 2) @ $1500 per acre
____ acres of black-capped vireo habitat @ $3000 per acre*
(*reduced fees through July 14, 2000)

____ acres of karst habitat @ $55 per acre
____ Single Family / Small Landowner
____ Agricultural Building Construction

The bearer of this certificate entered into a Participation Contract with the Permit Holders on the 5th day of October, 2000. This contract is recorded in the Real Property Records of Travis County as Document # 2000164883 and the covenants therein run with the land. Participation in the Balcones Canyonlands Conservation Plan is subject to the terms and conditions of the Participation Contract.

Issued by: J. R. Kuhl
John Kuhl, Travis County Program Manager
Balcones Canyonlands Conservation Plan

Date: 10/5/2000

Balcones Canyonlands Conservation Plan

This Participation Certificate or a facsimile must be posted at the property site of the participating tract from the time vegetation clearing begins until the construction is completed. For more information about the certificate, contract or the permit, contact: Travis County Transportation and Natural Resources Department at (512) 473-9383, or the U.S. Fish and Wildlife Service, Ecological Services Field Office at (512) 490-0063.
For information about the participating tract contact: Virginia Gail Bartlett and Timothy K. Bartlett, 3529 Cowden Drive, Austin, TX 78732, phone: (512) 266-0740

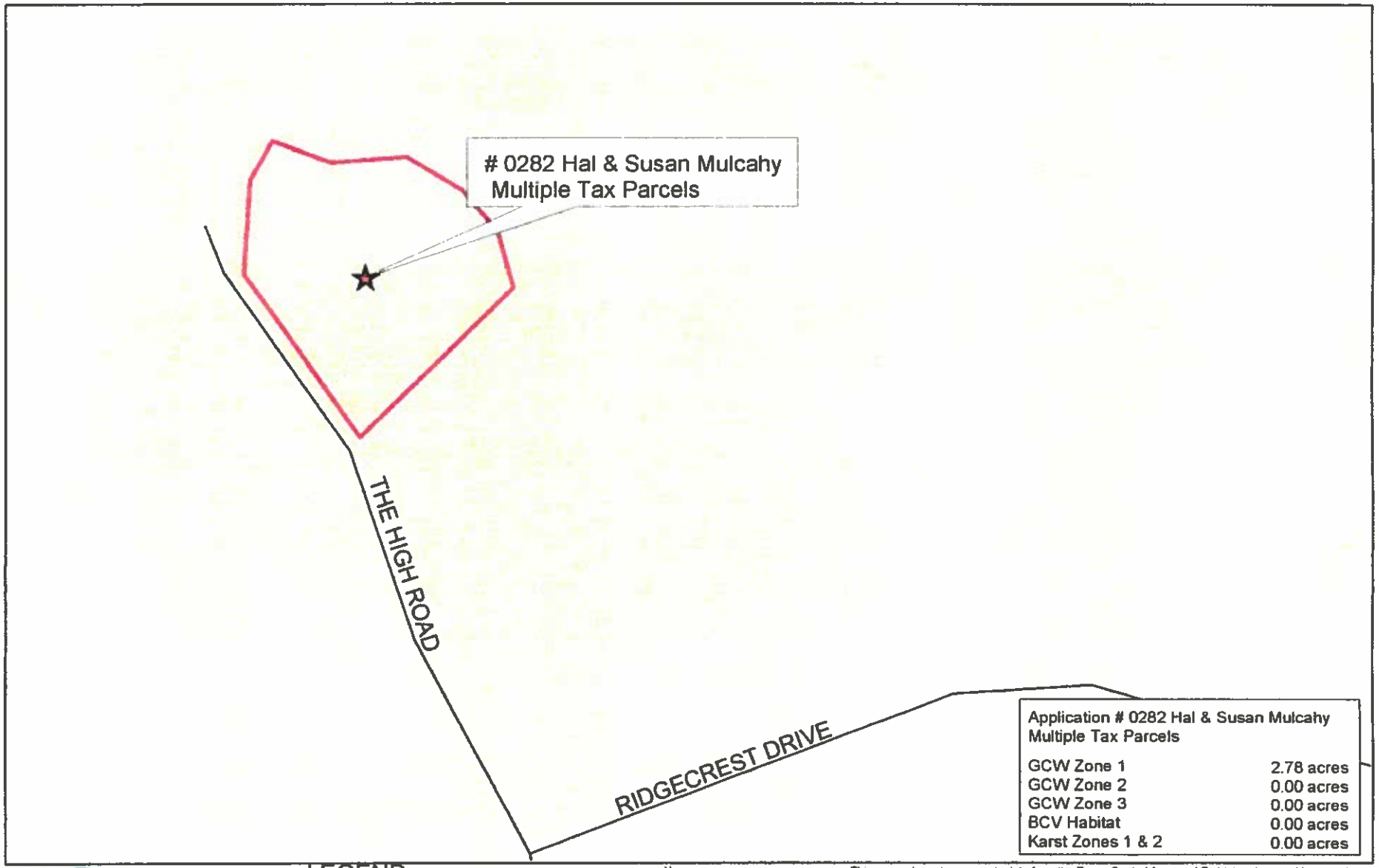

Application # 0282 Hal & Susan Mulcahy Multiple Tax Parcels	
GCW Zone 1	2.78 acres
GCW Zone 2	0.00 acres
GCW Zone 3	0.00 acres
BCV Habitat	0.00 acres
Karst Zones 1 & 2	0.00 acres

LEGEND

- BCCP Permit Property
- County Line
- Creeks
- Rivers & Lakes
- Minor Roads
- Major Roads
- Highways
- Proposed BCP Boundary
- Black-capped Vireo Habitat
- Karst Zones 1 & 2
- Golden-cheeked Warbler Habitat
  - Zone 1 - Confirmed Habitat
  - Zone 2 - Unconfirmed Habitat
  - Zone 3 - Not Known to be Habitat

N W E S

80 0 80 160 Feet

8/28/00

This map is based on property data from the Travis Central Appraisal District and general biological data available prior to September 1996. The biological data is to be used solely to calculate costs for participation in the Balcones Canyonlands Conservation Plan (BCCP), and not to calculate "take" as determined by the U.S. Fish and Wildlife Service (USFWS). The potential Preserve boundary, endangered species habitat, and karst data depicted on this map have been verified by the USFWS. The delineation for karst does not identify cave locations. Eligibility for participation in the BCCP will be determined by the proximity to caves identified for protection by the BCCP. The map is subject to change based on available information and concurrence of the USFWS and the BCCP Coordinating Committee. Any such changes will go into effect on March 1st of the years specified by the USFWS. While every effort has been made to ensure the accuracy of the data, neither Travis County, the City of Austin, nor the USFWS are liable for any errors in the data. Errors brought to our attention will be researched and corrected.

Balcones Canyonlands Conservation Plan

PARTICIPATION CERTIFICATE

The following tract, 2.78 acres out of McCutcheon W (ABS 519) Survey #70 (Tax Parcel ID#01-2515-0209, 01-2515-0210, 01-2515-0211, 01-2515-0212), has complied with requirements of the federal Endangered Species Act (16 U.S.C. §1531 et seq,) through the regional 10(a) permit issued by the U.S. Fish and Wildlife Service to the City of Austin and Travis County (permit number PRT 788841), issued on May 2, 1996, also known as the Balcones Canyonlands Conservation Plan. The bearer of this certificate, Hal Mulcahy and Susan Mulcahy of Austin (application #0282), paid an assessment of $1500 to the Permit Holders on the 11th day of October, 2000, based on the following habitat determination from the June 1996 map:

_____ acres of golden-cheeked warbler habitat (zone 1) @ $3000 per acre*
_____ acres of golden-cheeked warbler habitat (zone 2) @ $1500 per acre
_____ acres of black-capped vireo habitat @ $3000 per acre*
(*reduced fees through July 14, 2001)

_____ acres of karst habitat @ $55 per acre
__X__ Single Family / Small Landowner
_____ Agricultural Building Construction

The bearer of this certificate entered into a Participation Contract with the Permit Holders on the 11th day of October, 2000. This contract is recorded in the Real Property Records of Travis County as Document # 2000144884 and the covenants therein run with the land. Participation in the Balcones Canyonlands Conservation Plan is subject to the terms and conditions of the Participation Contract.

Issued by: _____ Date: 10/11/00
John Kuhl, Travis County Program Manager
Balcones Canyonlands Conservation Plan

Balcones Canyonlands Conservation Plan

This Participation Certificate or a facsimile must be posted at the property site of the participating tract from the time vegetation clearing begins until the construction is completed. For more information about the certificate, contract or the permit, contact: Travis County Transportation and Natural Resources Department at (512) 473-9383, or the U.S. Fish and Wildlife Service, Ecological Services Field Office at (512) 490-0063.
For information about the participating tract contact: Hal and Susan Mulcahy, 2310 Camino Alto, Austin, TX 78746: (512) 416-6611

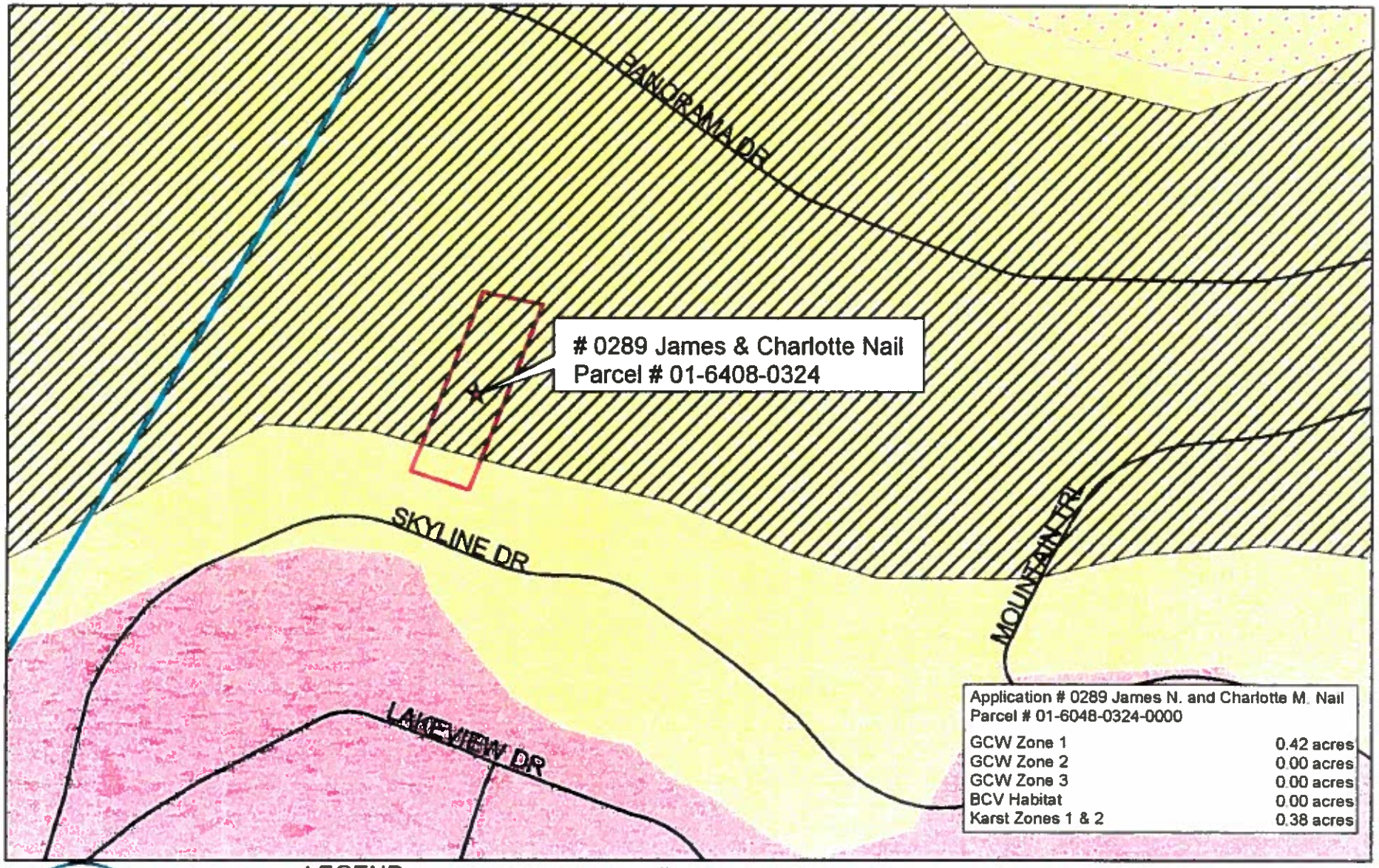

LEGEND

- BCCP Permit Property
- County Line
- Creeks
- Rivers & Lakes
- Minor Roads
- Major Roads
- Highways
- Proposed BCP Boundary
- Black-capped Vireo Habitat
- Karst Zones 1 & 2
- Golden-cheeked Warbler Habitat
  - Zone 1 - Confirmed Habitat
  - Zone 2 - Unconfirmed Habitat
  - Zone 3 - Not Known to be Habitat

N W E S

40 0 40 80 120 160 Feet

10/18/00

This map is based on property data from the Travis Central Appraisal District and general biological data available prior to September 1996. The biological data is to be used solely to calculate costs for participation in the Balcones Canyonlands Conservation Plan (BCCP) and not to calculate "take" as determined by the U.S. Fish and Wildlife Service (USFWS). The potential Preserve boundary, endangered species habitat, and karst data depicted on this map have been verified by the USFWS. The delineation for karst does not identify cave locations. Eligibility for participation in the BCCP will be determined by the proximity to caves identified for protection by the BCCP. The map is subject to change based on available information and concurrence of the USFWS and the BCCP Coordinating Committee. Any such changes will go into effect on March 1st of the years specified by the USFWS. While every effort has been made to ensure the accuracy of the data, neither Travis County, the City of Austin, nor the USFWS are liable for any errors in the data. Errors brought to our attention will be researched and corrected.

Balcones Canyonlands Conservation Plan

PARTICIPATION CERTIFICATE

The following tract, 0.42 acres out of Comanche Trail Subdivision No. 3, Lot 17, on Skyline Drive (Tax Parcel ID#01-6048-0324), has complied with requirements of the federal Endangered Species Act (16 U.S.C. §1531 et seq,) through the regional 10(a) permit issued by the U.S. Fish and Wildlife Service to the City of Austin and Travis County (permit number PRT 788841), issued on May 2, 1996, also known as the Balcones Canyonlands Conservation Plan. The bearer of this certificate, James N. Nail III and Charlotte M. Nail (application #0289), paid an assessment of $1,500 to the Permit Holders on the 9th day of November, 2000, based on the following habitat determination from the June 1996 map:

_____ acres of golden-cheeked warbler habitat (zone 1) @ $3000 per acre*
_____ acres of golden-cheeked warbler habitat (zone 2) @ $1500 per acre
_____ acres of black-capped vireo habitat @ $3000 per acre*
(*reduced fees through July 14, 2000)

_____ acres of karst habitat @ $55 per acre
__X__ Single Family / Small Landowner
_____ Agricultural Building Construction

The bearer of this certificate entered into a Participation Contract with the Permit Holders on the 9th day of November, 2000. This contract is recorded in the Real Property Records of Travis County as Document # 2000187503 and the covenants therein run with the land. Participation in the Balcones Canyonlands Conservation Plan is subject to the terms and conditions of the Participation Contract.

Issued by: _____ Date: 11/9/2000
John Kuhl, Travis County Program Manager
Balcones Canyonlands Conservation Plan

Balcones Canyonlands Conservation Plan

This Participation Certificate or a facsimile must be posted at the property site of the participating tract from the time vegetation clearing begins until the construction is completed. For more information about the certificate, contract or the permit, contact: Travis County Transportation and Natural Resources Department at (512) 473-9383, or the U.S. Fish and Wildlife Service, Ecological Services Field Office at (512) 490-0063.
For information about the participating tract contact: James N. Nail, III and Charlotte M. Nail, 11015 Lakeside Forest, Houston, TX 77042, (713) 914-8077

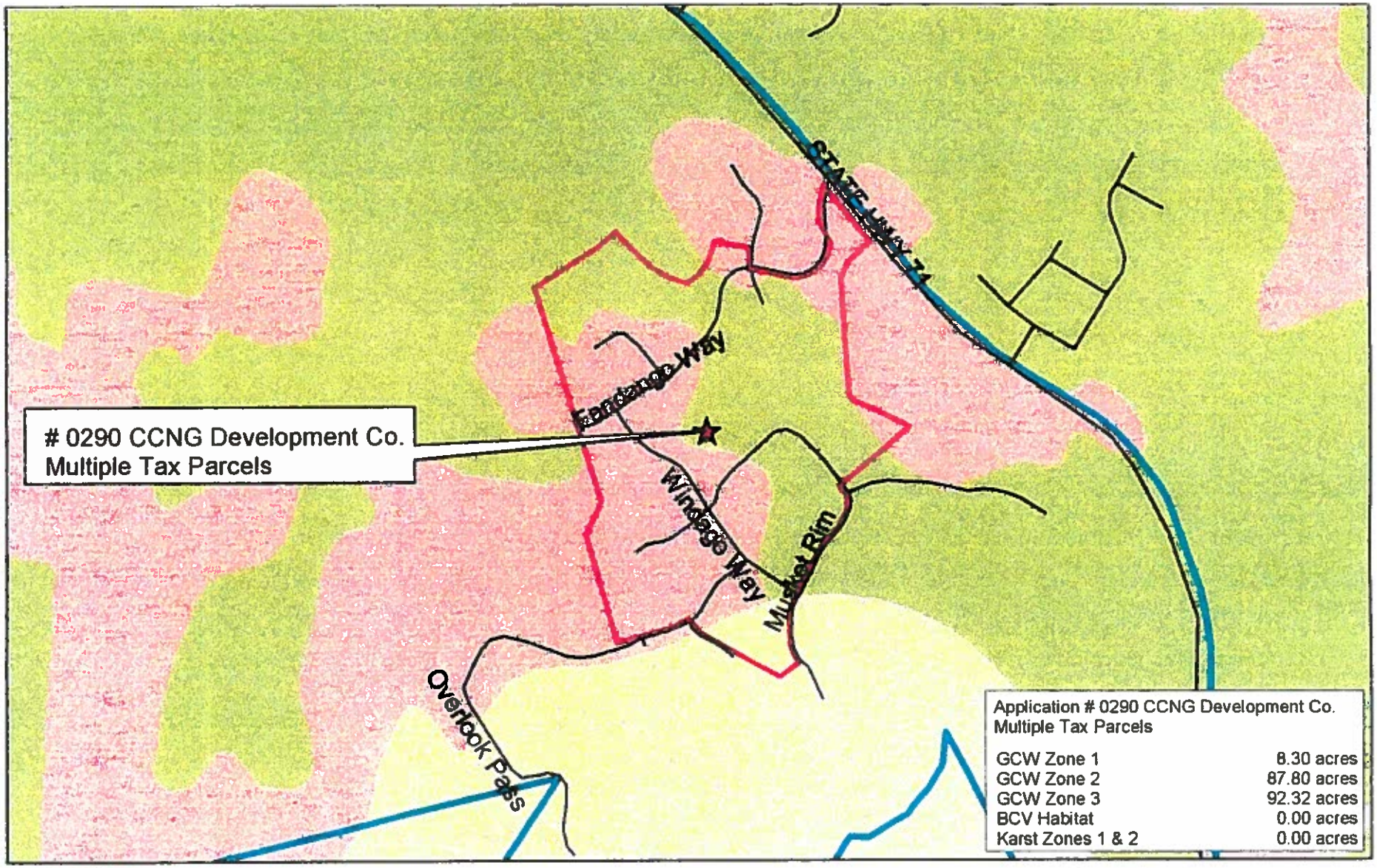

LEGEND

- BCCP Permit Property
- County Line
- Creeks
- Rivers & Lakes
- Minor Roads
- Major Roads
- Highways
- Proposed BCP Boundary
- Black-capped Vireo Habitat
- Karst Zones 1 & 2

Golden-cheeked Warbler Habitat

- Zone 1 - Confirmed Habitat
- Zone 2 - Unconfirmed Habitat
- Zone 3 - Not Known to be Habitat

N W E S

500 0 500 1000 Feet

11/06/00

This map is based on property data from the Travis Central Appraisal District and general biological data available prior to September 1996. The biological data is to be used solely to calculate costs for participation in the Balcones Canyonlands Conservation Plan (BCCP), and not to calculate "take" as determined by the U.S. Fish and Wildlife Service (USFWS). The potential Preserve boundary, endangered species habitat, and karst data depicted on this map have been verified by the USFWS. The delineation for karst does not identify cave locations. Eligibility for participation in the BCCP will be determined by the proximity to caves identified for protection by the BCCP. The map is subject to change based on available information and concurrence of the USFWS and the BCCP Coordinating Committee. Any such changes will go into effect on March 1st of the years specified by the USFWS. While every effort has been made to ensure the accuracy of the data, neither Travis County, the City of Austin, nor the USFWS are liable for any errors in the data. Errors brought to our attention will be researched and corrected.

Balcones Canyonlands Conservation Plan

PARTICIPATION CERTIFICATE

The following tract, 188.42 acres out of the 11505TX71 Subdivision, Phase I and II, off State Highway 71 (Tax Parcel ID#01-1057-0710, 01-1057-0709, 01-1057-0510, 01-1057-0441, 01-1057-0101, 01-1067-0612, and 01-1067-0713), has complied with requirements of the federal Endangered Species Act (16 U.S.C. §1531 et seq.) through the regional 10(a) permit issued by the U.S. Fish and Wildlife Service to the City of Austin and Travis County (permit number PRT 788841), issued on May 2, 1996, also known as the Balcones Canyonlands Conservation Plan. The bearer of this certificate, 11505 Development Company (application #0290), paid an assessment of $156,600 to the Permit Holders on the 22nd day of March, 2001, based on the following habitat determination from the June 1996 map:

8.3 acres of golden-cheeked warbler habitat (zone 1) @ $3000 per acre*
87.8 acres of golden-cheeked warbler habitat (zone 2) @ $1500 per acre*
_____ acres of black-capped vireo habitat @ $3000 per acre*
(*reduced fees through July 14, 2001)

_____ acres of karst habitat @ $55 per acre
_____ Single Family / Small Landowner
_____ Agricultural Building Construction

The bearer of this certificate entered into a Participation Contract with the Permit Holders on the 22nd day of March, 2001. This contract is recorded in the Real Property Records of Travis County as Document #_____ and the covenants therein run with the land. Participation in the Balcones Canyonlands Conservation Plan is subject to the terms and conditions of the Participation Contract.

Issued by: _____ Date: 3/22/01
John J. Kuhl, Travis County Program Manager
Balcones Canyonlands Conservation Plan

Balcones Canyonlands Conservation Plan

This Participation Certificate or a facsimile must be posted at the property site of the participating tract from the time vegetation clearing begins until the construction is completed. For more information about the certificate, contract or the permit, contact: Travis County Transportation and Natural Resources Department at (512) 473-9383, or the U.S. Fish and Wildlife Service, Ecological Services Field Office at (512) 490-0063.
For information about the participating tract contact: Daniel B. Porter, President and CEO, 11505 Development Company, 13453 Hwy. 71 West, Austin, TX 78738, (512) ~~476-6850~~ 421-8520

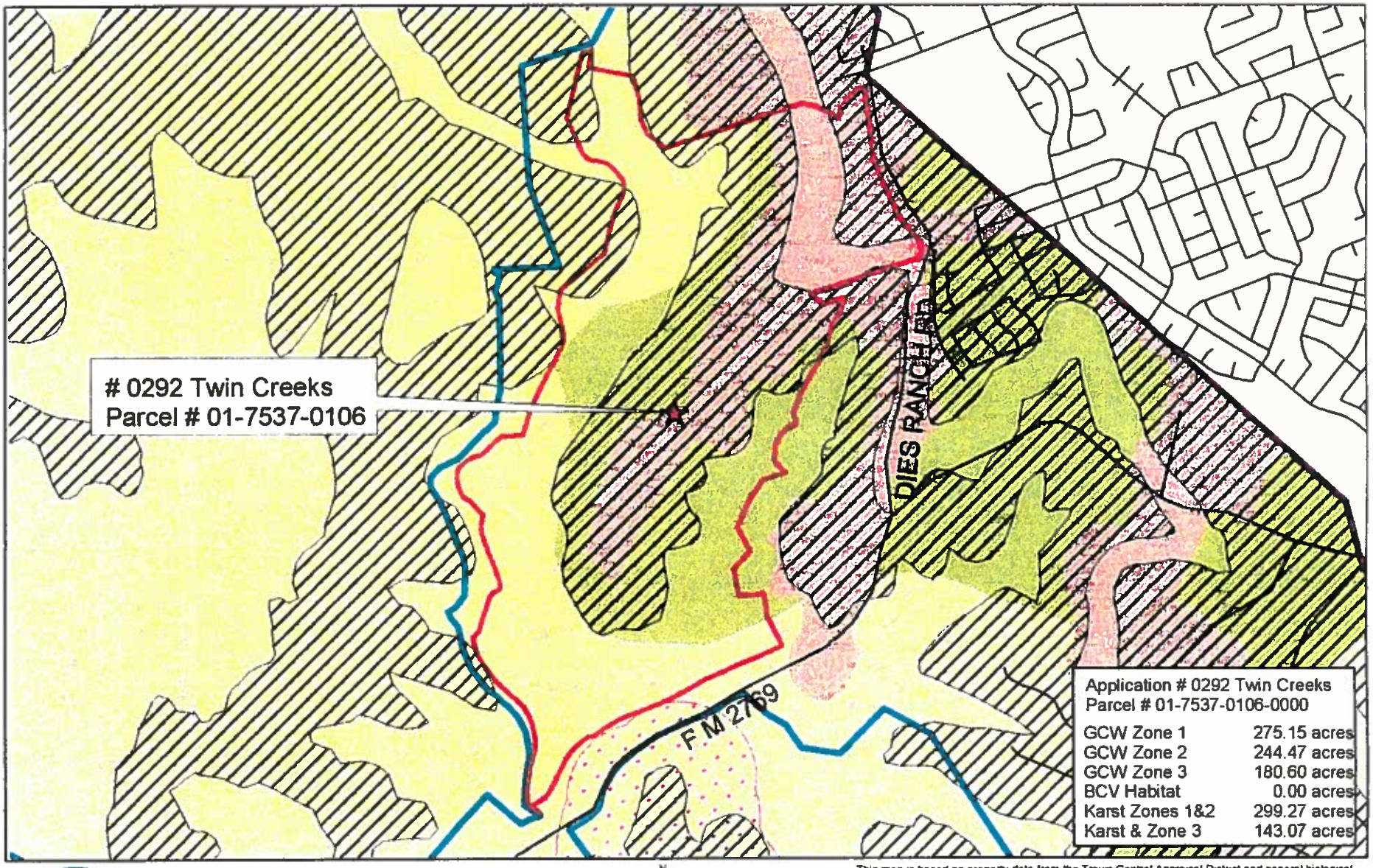

LEGEND

- BCCP Permit Property
- County Line
- Creeks
- Rivers & Lakes
- Minor Roads
- Major Roads
- Highways
- Proposed BCP Boundary
- Black-capped Vireo Habitat
- Karst Zones 1 & 2
- Golden-cheeked Warbler Habitat
  - Zone 1 - Confirmed Habitat
  - Zone 2 - Unconfirmed Habitat
  - Zone 3 - Not Known to be Habitat

N W E S

500 0 500 1000 1500 2000 2500 Feet

11/21/00

This map is based on property data from the Travis Central Appraisal District and general biological data available prior to September 1996. The biological data is to be used solely to calculate costs for participation in the Balcones Canyonlands Conservation Plan (BCCP), and not to calculate "take" as determined by the U.S. Fish and Wildlife Service (USFWS). The potential Preserve boundary, endangered species habitat, and karst data depicted on this map have been verified by the USFWS The delineation for karst does not identify cave locations. Eligibility for participation in the BCCP will be determined by the proximity to caves identified for protection by the BCCP. The map is subject to change based on available information and concurrence of the USFWS and the BCCP Coordinating Committee. Any such changes will go into effect on March 1st of the years specified by the USFWS While every effort has been made to ensure the accuracy of the data, neither Travis County, the City of Austin, nor the USFWS are liable for any errors in the data. Errors brought to our attention will be researched and corrected.

Balcones Canyonlands Conservation Plan

PARTICIPATION CERTIFICATE

The following tract, 700.217 acres out of multiple surveys, Twin Creeks Subdivision, (Tax Parcel ID#01-7537-0106), has complied with requirements of the federal Endangered Species Act (16 U.S.C. §1531 et seq,) through the regional 10(a) permit issued by the U.S. Fish and Wildlife Service to the City of Austin and Travis County (permit number PRT 788841), issued on May 2, 1996, also known as the Balcones Canyonlands Conservation Plan. The bearer of this certificate, Twin Creeks Holdings, LTD., SWD Communities Management (application #0292), paid an assessment of $1,200,220.50 to the Permit Holders on the 7th day of December, 2000, based on the following habitat determination from the June 1996 map:

275.15 acres of golden-cheeked warbler habitat (zone 1) @ $3000 per acre*
244.47 acres of golden-cheeked warbler habitat (zone 2) @ $1500 per acre
_____ acres of black-capped vireo habitat @ $3000 per acre*
(*reduced fees through July 14, 2001)

143.07 acres of karst habitat @ $55 per acre
_____ Single Family / Small Landowner
_____ Agricultural Building Construction

The bearer of this certificate entered into a Participation Contract with the Permit Holders on the 7th day of December, 2000. This contract is recorded in the Real Property Records of Travis County as Document # 2000198192 and the covenants therein run with the land. Participation in the Balcones Canyonlands Conservation Plan is subject to the terms and conditions of the Participation Contract.

Issued by: _____ Date: 12/7/00
John Kuhl, Travis County Program Manager
Balcones Canyonlands Conservation Plan

Balcones Canyonlands Conservation Plan

This Participation Certificate or a facsimile must be posted at the property site of the participating tract from the time vegetation clearing begins until the construction is completed. For more information about the certificate, contract or the permit, contact: Travis County Transportation and Natural Resources Department at (512) 473-9383, or the U.S. Fish and Wildlife Service, Ecological Services Field Office at (512) 490-0063.
For information about the participating tract contact: Harry Turner, Twin Creeks Holdings, LTD., SWD Communities Management, 2565 Chandler #2, Las Vegas, Nevada 89120, ph.: (702) 547-6727, local contact. (512) 478-0017

Balcones Canyonlands Conservation Plan

PARTICIPATION CERTIFICATE

The following tract, 106.558 acres out of Andrew Stahle Survey #594, on FM 620 (Tax Parcel ID#01-1867-0101), has complied with requirements of the federal Endangered Species Act (16 U.S.C. §1531 et seq,) through the regional 10(a) permit issued by the U.S. Fish and Wildlife Service to the City of Austin and Travis County (permit number PRT 788841), issued on May 2, 1996, also known as the Balcones Canyonlands Conservation Plan. The bearer of this certificate, Home Depot U.S.A., Inc. (application #0294), paid an assessment of $55,200 to the Permit Holders on the 5th day of January, 2001, based on the following habitat determination:

_____ acres of golden-cheeked warbler habitat (zone 1) @ $3000 per acre*
13.8 acres of golden-cheeked warbler habitat (zone 1) @ $4000 per acre**
_____ acres of golden-cheeked warbler habitat (zone 2) @ $1500 per acre
_____ acres of black-capped vireo habitat @ $3000 per acre*
(*reduced fees through July 14, 2001)

_____ acres of karst habitat @ $55 per acre
_____ Single Family / Small Landowner
_____ Agricultural Building Construction
(** BCCP Alternative Process with USFWS determination)

The bearer of this certificate entered into a Participation Contract with the Permit Holders on the 5th day of January, 2001. This contract is recorded in the Real Property Records of Travis County as Document # 2001005052 and the covenants therein run with the land. Participation in the Balcones Canyonlands Conservation Plan is subject to the terms and conditions of the Participation Contract.

Issued by: _____ Date: 5 JAN. 2001
John Kuhl, Travis County Program Manager
Balcones Canyonlands Conservation Plan

Balcones Canyonlands Conservation Plan

This Participation Certificate or a facsimile must be posted at the property site of the participating tract from the time vegetation clearing begins until the construction is completed. For more information about the certificate, contract or the permit, contact: Travis County Transportation and Natural Resources Department at (512) 473-9383, or the U.S. Fish and Wildlife Service, Ecological Services Field Office at (512) 490-0063.
For information about the participating tract contact: Home Depot U.S.A., Inc, A Delaware Corporation, 2455 Paces Ferry Rd. Bldg. C, 20th Floor, Atlanta, GA 30339, Kathryn E. Lee, Vice President/Real Estate Law Group, phone (770) 384-2359

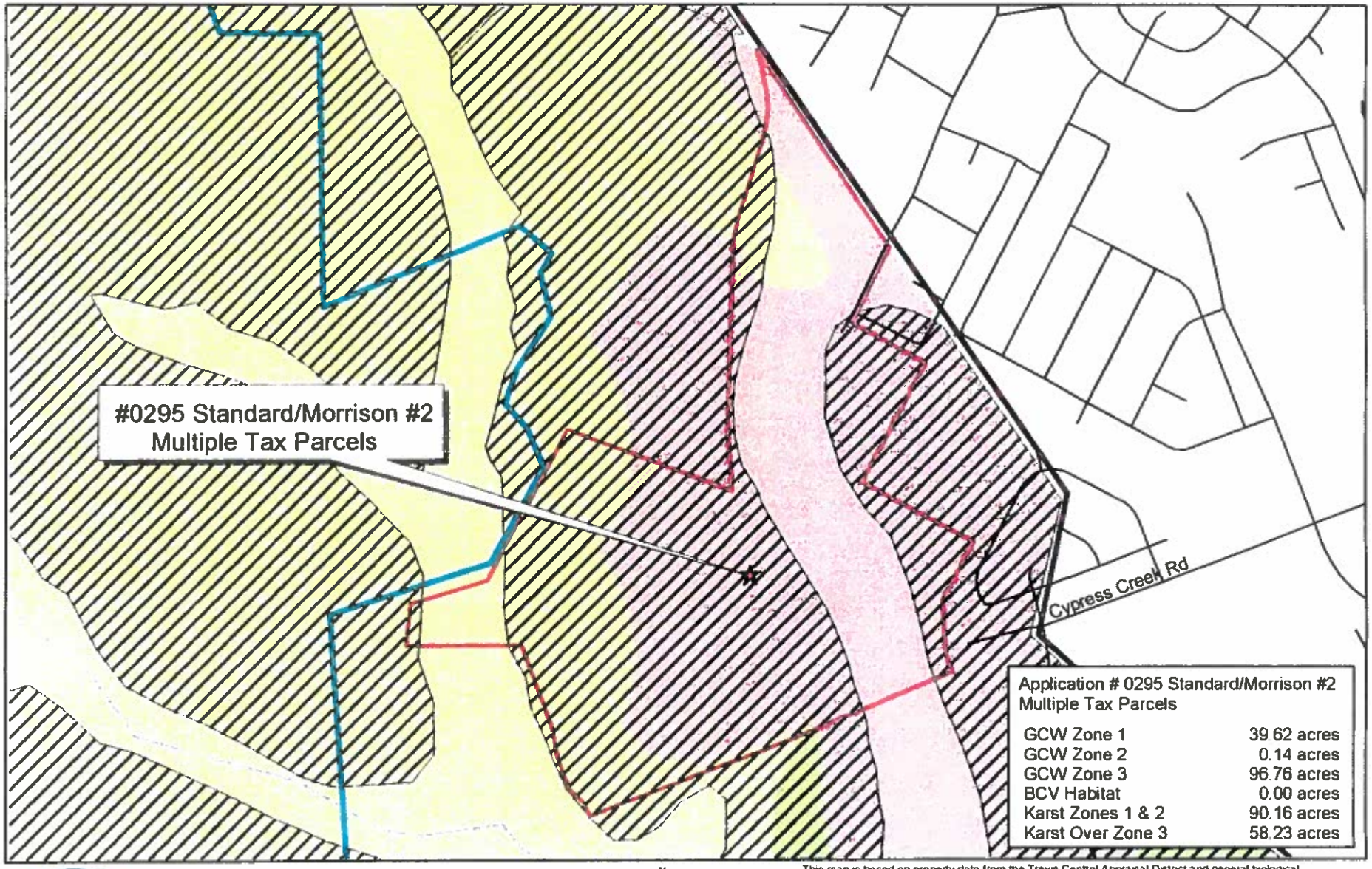

Application # 0295 Standard/Morrison #2
Multiple Tax Parcels

GCW Zone 1	39.62 acres
GCW Zone 2	0.14 acres
GCW Zone 3	96.76 acres
BCV Habitat	0.00 acres
Karst Zones 1 & 2	90.16 acres
Karst Over Zone 3	58.23 acres

LEGEND

- BCCP Permit Property
- County Line
- Creeks
- Rivers & Lakes
- Minor Roads
- Major Roads
- Highways
- Proposed BCP Boundary
- Black-capped Vireo Habitat
- Karst Zones 1 & 2
- Golden-cheeked Warbler Habitat
  - Zone 1 - Confirmed Habitat
  - Zone 2 - Unconfirmed Habitat
  - Zone 3 - Not Known to be Habitat

N W E S

200 0 200 400 600 800 Feet

05/31/01

This map is based on property data from the Travis Central Appraisal District and general biological data available prior to September 1996. The biological data is to be used solely to calculate costs for participation in the Balcones Canyonlands Conservation Plan (BCCP), and not to calculate "take" as determined by the U.S. Fish and Wildlife Service (USFWS). The potential Preserve boundary, endangered species habitat, and karst data depicted on this map have been verified by the USFWS. The delineation for karst does not identify cave locations. Eligibility for participation in the BCCP will be determined by the proximity to caves identified for protection by the BCCP. The map is subject to change based on available information and concurrence of the USFWS and the BCCP Coordinating Committee. Any such changes will go into effect on March 1st of the years specified by the USFWS. While every effort has been made to ensure the accuracy of the data, neither Travis County, the City of Austin, nor the USFWS are liable for any errors in the data. Errors brought to our attention will be researched and corrected.

Balcones Canyonlands Conservation Plan

PARTICIPATION CERTIFICATE

The following 136.52 acres also referred to as the Deer Creek subdivision, (Tax Parcel ID#s 01-8337-0232, 01-8337-0233, 01-8337-0234, 01-8337-0235, 01-8337-0236, 01-8337-0237, 01-8337-0238), have complied with requirements of the federal Endangered Species Act (16 U.S.C. §1531 et seq,) through the regional 10(a) permit issued by the U.S. Fish and Wildlife Service to the City of Austin and Travis County (permit number PRT 788841), issued on May 2, 1996, also known as the Balcones Canyonlands Conservation Plan. The bearer of this certificate, Standard-Morrison No. 2, LLC (application #0295), paid an assessment of $122,151.00 to the Permit Holders on the __th day of July, 2001, based on the following habitat determination from the June 1996 map:

39.62 acres of golden-cheeked warbler habitat (zone 1) @ $3000 per acre*
0.14 acres of golden-cheeked warbler habitat (zone 2) @ $1500 per acre*
_____ acres of black-capped vireo habitat @ $3000 per acre*
(*reduced fees through July 14, 2001)

58.23 acres of karst habitat @ $55 per acre
_____ Single Family / Small Landowner
_____ Agricultural Building Construction

The bearer of this certificate entered into a Participation Contract with the Permit Holders on the 16 th day of July, 2001. This contract is recorded in the Real Property Records of Travis County as Document # 2001116496 and the covenants therein run with the land. Participation in the Balcones Canyonlands Conservation Plan is subject to the terms and conditions of the Participation Contract.

Issued by: _____ Date: 7/16/01
John J. Kuhl, Travis County Program Manager
Balcones Canyonlands Conservation Plan

Balcones Canyonlands Conservation Plan

This Participation Certificate or a facsimile must be posted at the property site of the participating tract from the time vegetation clearing begins until the construction is completed. For more information about the certificate, contract or the permit, contact: Travis County Transportation and Natural Resources Department at (512) 473-9383, or the U.S. Fish and Wildlife Service, Ecological Services Field Office at (512) 490-0063.
For information about the participating tract contact: Michael W. Brady, Standard-Morrison No.2 LLC, 5525 McArthur Boulevard #580, Irving, Texas 75038

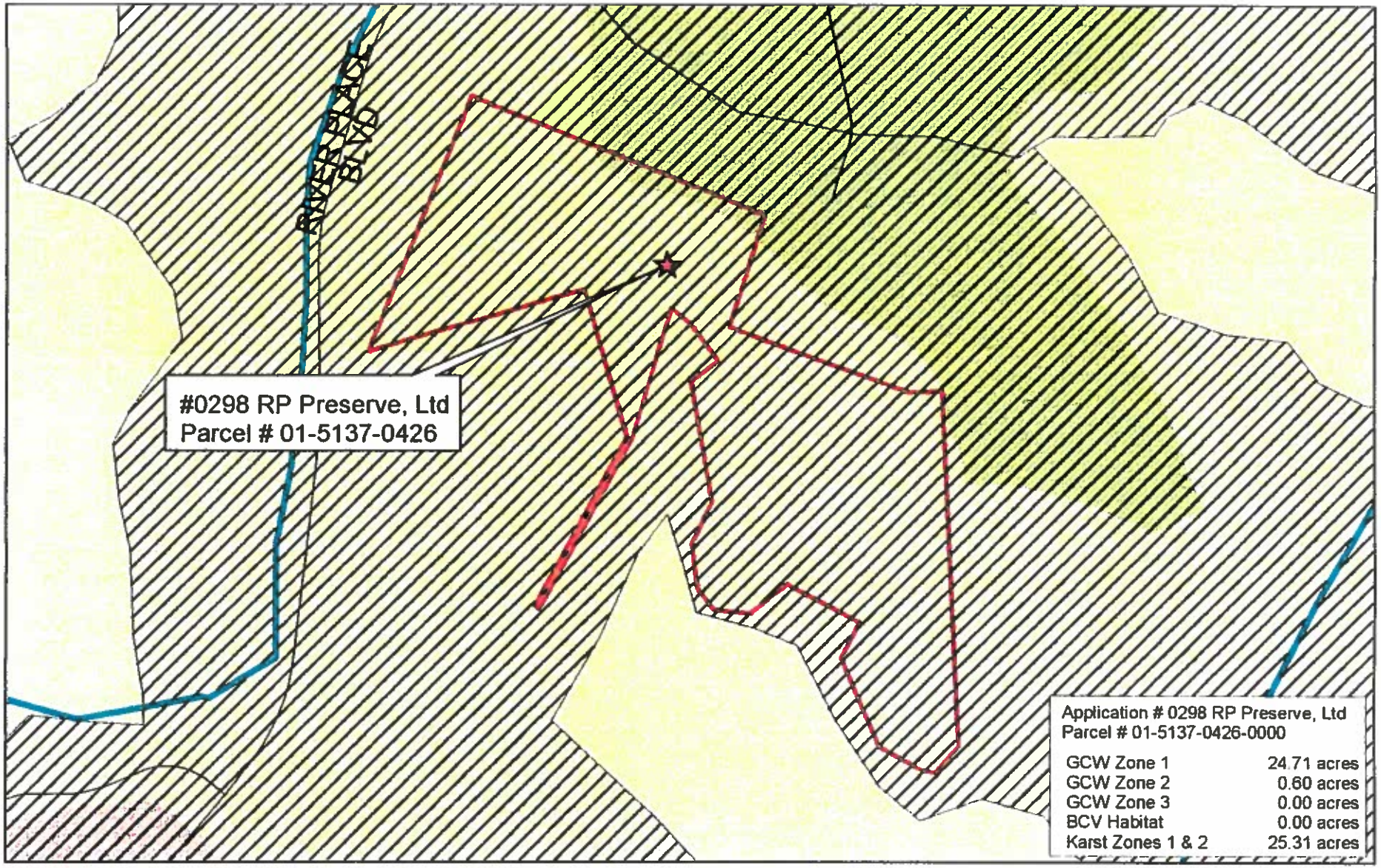

LEGEND

- BCCP Permit Property
- County Line
- Creeks
- Rivers & Lakes
- Minor Roads
- Major Roads
- Highways
- Proposed BCP Boundary
- Black-capped Vireo Habitat
- Karst Zones 1 & 2
- Golden-cheeked Warbler Habitat
  - Zone 1 - Confirmed Habitat
  - Zone 2 - Unconfirmed Habitat
  - Zone 3 - Not Known to be Habitat

N W E S

100 0 100 200 300 400 500 Feet

01/10/01

This map is based on property data from the Travis Central Appraisal District and general biological data available prior to September 1996. The biological data is to be used solely to calculate costs for participation in the Balcones Canyonlands Conservation Plan (BCCP), and not to calculate "take" as determined by the U.S. Fish and Wildlife Service (USFWS). The potential Preserve boundary, endangered species habitat, and karst data depicted on this map have been verified by the USFWS. The delineation for karst does not identify cave locations. Eligibility for participation in the BCCP will be determined by the proximity to caves identified for protection by the BCCP. The map is subject to change based on available information and concurrence of the USFWS and the BCCP Coordinating Committee. Any such changes will go into effect on March 1st of the years specified by the USFWS. While every effort has been made to ensure the accuracy of the data, neither Travis County, the City of Austin, nor the USFWS are liable for any errors in the data. Errors brought to our attention will be researched and corrected.

Balcones Canyonlands Conservation Plan

PARTICIPATION CERTIFICATE

The following tract, 25.31 acres out of the Preserve at River Place, Section 2 at River Place Blvd. And Milky Way Drive (a portion of Tax Parcel ID#01-5187-0426), has complied with requirements of the federal Endangered Species Act (16 U.S.C. §1531 et seq,) through the regional 10(a) permit issued by the U.S. Fish and Wildlife Service to the City of Austin and Travis County (permit number PRT 788841), issued on May 2, 1996, also known as the Balcones Canyonlands Conservation Plan. The bearer of this certificate, RP Preserve, Ltd (application #0298), paid an assessment of $75,000 to the Permit Holders on the 29th day of January, 2001, based on the following habitat determination from the June 1996 map:

24.71 acres of golden-cheeked warbler habitat (zone 1) @ $3000 per acre*
0.60 acres of golden-cheeked warbler habitat (zone 2) @ $1500 per acre
_____ acres of black-capped vireo habitat @ $3000 per acre*
(*reduced fees through July 14, 2001)

25.31 acres of karst habitat @ $55 per acre
_____ Single Family / Small Landowner
_____ Agricultural Building Construction

The bearer of this certificate entered into a Participation Contract with the Permit Holders on the 29th day of January, 2001. This contract is recorded in the Real Property Records of Travis County as Document #2001017197 and the covenants therein run with the land. Participation in the Balcones Canyonlands Conservation Plan is subject to the terms and conditions of the Participation Contract.

Issued by: _____ Date: 1/29/01
John J. Kuhl, Travis County Program Manager
Balcones Canyonlands Conservation Plan

Balcones Canyonlands Conservation Plan

This Participation Certificate or a facsimile must be posted at the property site of the participating tract from the time vegetation clearing begins until the construction is completed. For more information about the certificate, contract or the permit, contact: Travis County Transportation and Natural Resources Department at (512) 473-9383, or the U.S. Fish and Wildlife Service, Ecological Services Field Office at (512) 490-0063.
For information about the participating tract contact: Blake Magee, RP Preserve, Ltd., 1100 Nueces, Austin, TX 78701, phone: (512) 481-0303

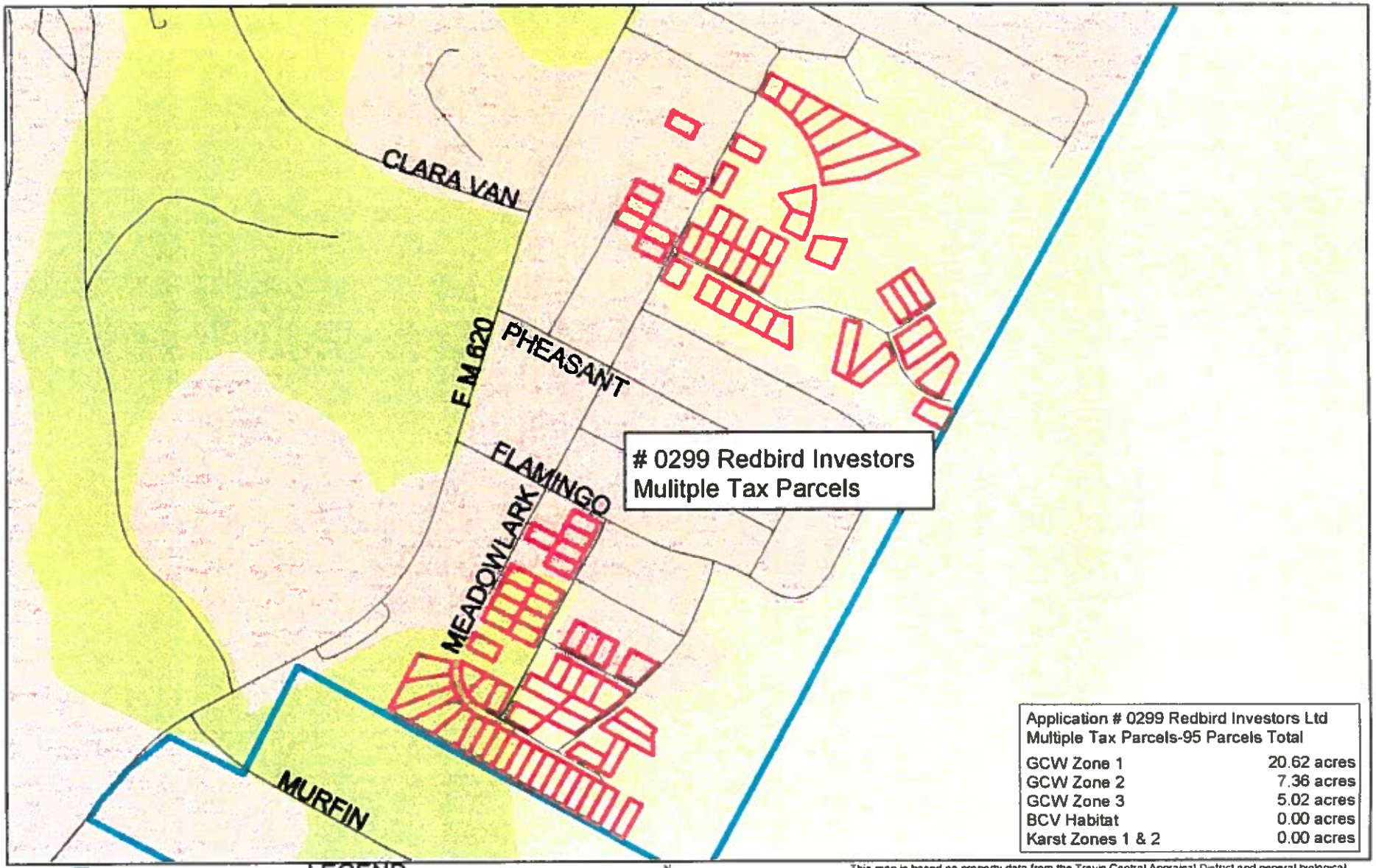

Application # 0299 Redbird Investors Ltd Multiple Tax Parcels-95 Parcels Total	
GCW Zone 1	20.62 acres
GCW Zone 2	7.36 acres
GCW Zone 3	5.02 acres
BCV Habitat	0.00 acres
Karst Zones 1 & 2	0.00 acres

LEGEND

- BCCP Permit Property
- County Line
- Creeks
- Rivers & Lakes
- Minor Roads
- Major Roads
- Highways
- Proposed BCP Boundary
- Black-capped Vireo Habitat
- Karst Zones 1 & 2
- Golden-cheeked Warbler Habitat
  - Zone 1 - Confirmed Habitat
  - Zone 2 - Unconfirmed Habitat
  - Zone 3 - Not Known to be Habitat

N W E S

200 0 200 400 600 Feet

1/23/01

This map is based on property data from the Travis Central Appraisal District and general biological data available prior to September 1996. The biological data is to be used solely to calculate costs for participation in the Balcones Canyonlands Conservation Plan (BCCP), and not to calculate "take" as determined by the U.S. Fish and Wildlife Service (USFWS). The potential Preserve boundary, endangered species habitat, and karst data depicted on this map have been verified by the USFWS. The delineation for karst does not identify cave locations. Eligibility for participation in the BCCP will be determined by the proximity to caves identified for protection by the BCCP. The map is subject to change based on available information and concurrence of the USFWS and the BCCP Coordinating Committee. Any such changes will go into effect on March 1st of the years specified by the USFWS. While every effort has been made to ensure the accuracy of the data, neither Travis County, the City of Austin, nor the USFWS are liable for any errors in the data. Errors brought to our attention will be researched and corrected.

Balcones Canyonlands Conservation Plan

PARTICIPATION CERTIFICATE

The following 79 tracts, 27.98 acres out of Cardinal Hills Residential Lots – Units 1 & 3, (Tax Parcel ID#s listed on attached sheet), have complied with requirements of the federal Endangered Species Act (16 U.S.C. §1531 et seq,) through the regional 10(a) permit issued by the U.S. Fish and Wildlife Service to the City of Austin and Travis County (permit number PRT 788841), issued on May 2, 1996, also known as the Balcones Canyonlands Conservation Plan. The bearer of this certificate, Redbird Investors, Ltd. (application #0299), paid an assessment of $72,900 to the Permit Holders on the 29th day of January, 2001, based on the following habitat determination from the June 1996 map:

20.62 acres of golden-cheeked warbler habitat (zone 1) @ $3000 per acre*
7.36 acres of golden-cheeked warbler habitat (zone 2) @ $1500 per acre*
_____ acres of black-capped vireo habitat @ $3000 per acre*
(*reduced fees through July 14, 2001)

_____ acres of karst habitat @ $55 per acre
_____ Single Family / Small Landowner
_____ Agricultural Building Construction

The bearer of this certificate entered into a Participation Contract with the Permit Holders on the 29th day of January, 2001. This contract is recorded in the Real Property Records of Travis County as Document #2001017796 and the covenants therein run with the land. Participation in the Balcones Canyonlands Conservation Plan is subject to the terms and conditions of the Participation Contract.

Issued by: _____ Date: 1/30/01
John J. Kuhl, Travis County Program Manager
Balcones Canyonlands Conservation Plan

Balcones Canyonlands Conservation Plan

This Participation Certificate or a facsimile must be posted at the property site of the participating tract from the time vegetation clearing begins until the construction is completed. For more information about the certificate, contract or the permit, contact: Travis County Transportation and Natural Resources Department at (512) 473-9383, or the U.S. Fish and Wildlife Service, Ecological Services Field Office at (512) 490-0063.
For information about the participating tract contact: James A. Duncan, The Duncan Group, Inc., Redbird Investors, Ltd., 2525 Wallingwood, Suite 801 Austin, Texas 78746, Phone: 457-9855

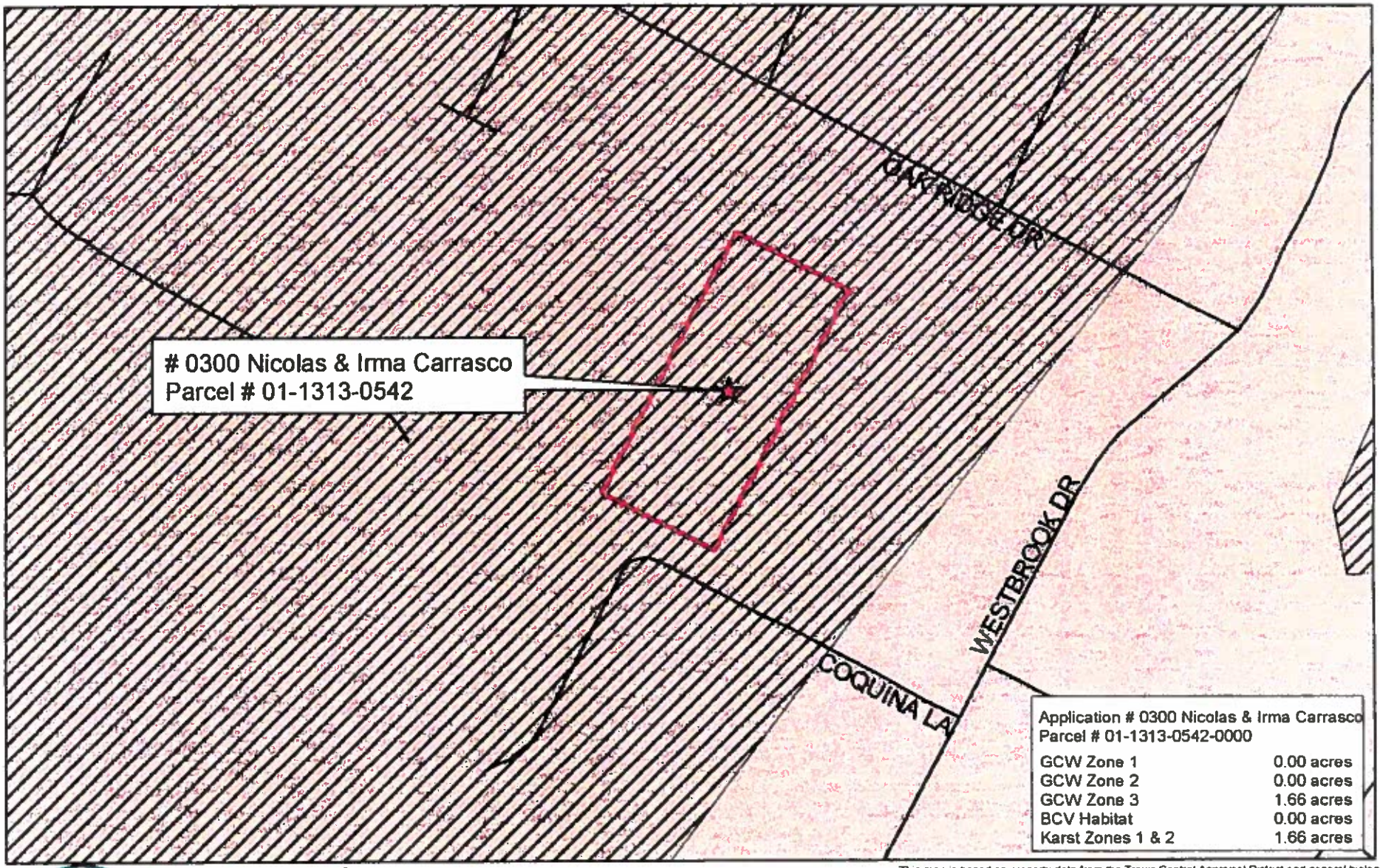

LEGEND

- BCCP Permit Property
- County Line
- Creeks
- Rivers & Lakes
- Minor Roads
- Major Roads
- Highways
- Proposed BCP Boundary
- Black-capped Vireo Habitat
- Karst Zones 1 & 2
- Golden-cheeked Warbler Habitat
  - Zone 1 - Confirmed Habitat
  - Zone 2 - Unconfirmed Habitat
  - Zone 3 - Not Known to be Habitat

N W E S

100 0 100 200 Feet

01/29/01

This map is based on property data from the Travis Central Appraisal District and general biological data available prior to September 1996. The biological data is to be used solely to calculate costs for participation in the Balcones Canyonlands Conservation Plan (BCCP), and not to calculate "take" as determined by the U S Fish and Wildlife Service (USFWS). The potential Preserve boundary, endangered species habitat, and karst data depicted on this map have been verified by the USFWS The delineation for karst does not identify cave locations Eligibility for participation in the BCCP will be determined by the proximity to caves identified for protection by the BCCP The map is subject to change based on available information and concurrence of the USFWS and the BCCP Coordinating Committee Any such changes will go into effect on March 1st of the years specified by the USFWS While every effort has been made to ensure the accuracy of the data, neither Travis County, the City of Austin, nor the USFWS are liable for any errors in the data Errors brought to our attention will be researched and corrected

Balcones Canyonlands Conservation Plan

PARTICIPATION CERTIFICATE

The following tract, 1.66 acres out the Elliott Acres Subdivision at 502 Coquina Lane (Tax Parcel ID#01-1313-0542), has complied with requirements of the federal Endangered Species Act (16 U.S.C. §1531 et seq,) through the regional 10(a) permit issued by the U.S. Fish and Wildlife Service to the City of Austin and Travis County (permit number PRT 788841), issued on May 2, 1996, also known as the Balcones Canyonlands Conservation Plan. The bearer of this certificate, Nicolas and Irma Carrasco (application #0300), paid an assessment of $93.50 to the Permit Holders on the 14th day of February, 2001, based on the following habitat determination from the June 1996 map:

_____ acres of golden-cheeked warbler habitat (zone 1) @ $3000 per acre*
_____ acres of golden-cheeked warbler habitat (zone 2) @ $1500 per acre
_____ acres of black-capped vireo habitat @ $3000 per acre*
(*reduced fees through July 14, 2001)

1.66 acres of karst habitat @ $55 per acre
_____ Single Family / Small Landowner
_____ Agricultural Building Construction

The bearer of this certificate entered into a Participation Contract with the Permit Holders on the 14th day of February, 2001. This contract is recorded in the Real Property Records of Travis County as Document # 2001027422 and the covenants therein run with the land. Participation in the Balcones Canyonlands Conservation Plan is subject to the terms and conditions of the Participation Contract.

Issued by: _____ Date: 2/14/01
John J. Kuhl, Travis County Program Manager
Balcones Canyonlands Conservation Plan

Balcones Canyonlands Conservation Plan

This Participation Certificate or a facsimile must be posted at the property site of the participating tract from the time vegetation clearing begins until the construction is completed. For more information about the certificate, contract or the permit, contact: Travis County Transportation and Natural Resources Department at (512) 473-9383, or the U.S. Fish and Wildlife Service, Ecological Services Field Office at (512) 490-0063. For information about the participating tract contact: Nicolas and Irma Carrasco, 4410 Larema Dr., Austin, Texas 78745, phone: (512) 443-7294

Balcones Canyonlands Conservation Plan

PARTICIPATION CERTIFICATE

The following 11 tracts, 3.49 acres out of Cardinal Hills Residential Lots – Units 1 & 3, (Tax Parcel ID#s listed on attached sheet), have complied with requirements of the federal Endangered Species Act (16 U.S.C. §1531 et seq,) through the regional 10(a) permit issued by the U.S. Fish and Wildlife Service to the City of Austin and Travis County (permit number PRT 788841), issued on May 2, 1996, also known as the Balcones Canyonlands Conservation Plan. The bearer of this certificate, Redbird Investors, Ltd. (application #0302), paid an assessment of $9,450 to the Permit Holders on the __th day of February, 2001, based on the following habitat determination from the June 1996 map:

2.77 acres of golden-cheeked warbler habitat (zone 1) @ $3000 per acre*
0.72 acres of golden-cheeked warbler habitat (zone 2) @ $1500 per acre*
_____ acres of black-capped vireo habitat @ $3000 per acre*
(*reduced fees through July 14, 2001)

_____ acres of karst habitat @ $55 per acre
_____ Single Family / Small Landowner
_____ Agricultural Building Construction

The bearer of this certificate entered into a Participation Contract with the Permit Holders on the 21st day of February, 2001. This contract is recorded in the Real Property Records of Travis County as Document # 2001027421 and the covenants therein run with the land. Participation in the Balcones Canyonlands Conservation Plan is subject to the terms and conditions of the Participation Contract.

Issued by: _____ Date: 2/27/01
John J. Kuhl, Travis County Program Manager
Balcones Canyonlands Conservation Plan

Balcones Canyonlands Conservation Plan

This Participation Certificate or a facsimile must be posted at the property site of the participating tract from the time vegetation clearing begins until the construction is completed. For more information about the certificate, contract or the permit, contact: Travis County Transportation and Natural Resources Department at (512) 473-9383, or the U.S. Fish and Wildlife Service, Ecological Services Field Office at (512) 490-0063.
For information about the participating tract contact: James A. Duncan, The Duncan Group, Inc., Redbird Investors, Ltd., 2525 Wallingwood, Suite 801 Austin, Texas 78746, Phone: 457-9855

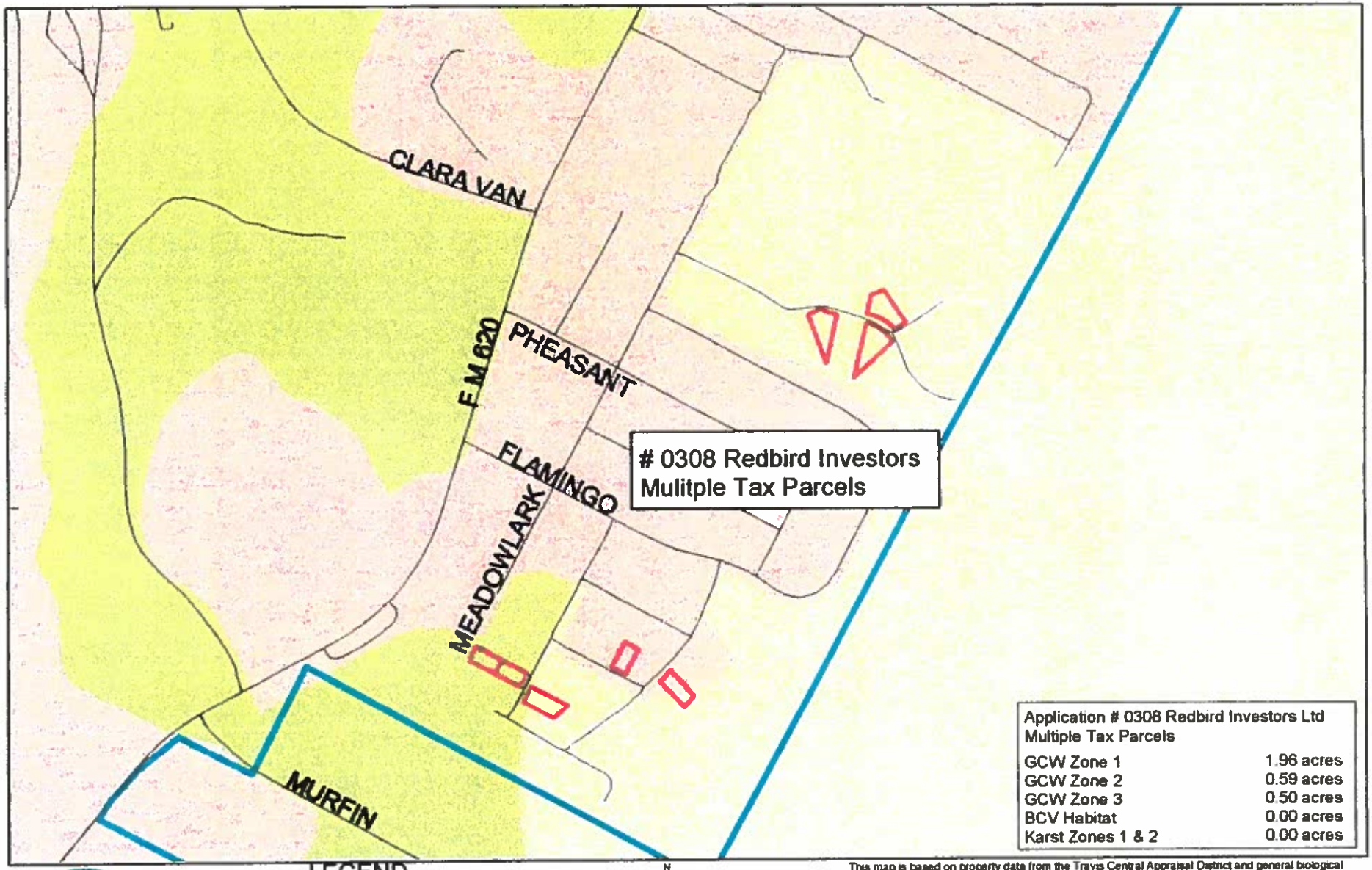

This map is based on property data from the Travis Central Appraisal District and general biological data available prior to September 1996. The biological data is to be used solely to calculate costs for participation in the Balcones Canyonlands Conservation Plan (BCCP), and not to calculate "take" as determined by the U.S. Fish and Wildlife Service (USFWS). The potential Preserve boundary, endangered species habitat, and karst data depicted on this map have been verified by the USFWS. The delineation for karst does not identify cave locations. Eligibility for participation in the BCCP will be determined by the proximity to caves identified for protection by the BCCP. The map is subject to change based on available information and concurrence of the USFWS and the BCCP Coordinating Committee. Any such changes will go into effect on March 1st of the years specified by the USFWS. While every effort has been made to ensure the accuracy of the data, neither Travis County, the City of Austin, nor the USFWS are liable for any errors in the data. Errors brought to our attention will be researched and corrected

Balcones Canyonlands Conservation Plan

PARTICIPATION CERTIFICATE

The following 7 tracts, 3.49 acres out of Cardinal Hills Residential Lots – Units 1 & 3, (Tax Parcel ID#s 01-3768-0102, 01-3966-0347, 01-3966-0350, 01-3966-0505, 01-3966-1320, 01-3766-0202, 01-3766-0428), have complied with requirements of the federal Endangered Species Act (16 U.S.C. §1531 et seq,) through the regional 10(a) permit issued by the U.S. Fish and Wildlife Service to the City of Austin and Travis County (permit number PRT 788841), issued on May 2, 1996, also known as the Balcones Canyonlands Conservation Plan. The bearer of this certificate, Redbird Investors, Ltd. (application #0308), paid an assessment of $6,900.00 to the Permit Holders on the __th day of May, 2001, based on the following habitat determination from the June 1996 map:

1.96 acres of golden-cheeked warbler habitat (zone 1) @ $3000 per acre*
0.59 acres of golden-cheeked warbler habitat (zone 2) @ $1500 per acre*
_____ acres of black-capped vireo habitat @ $3000 per acre*
(*reduced fees through July 14, 2001)

_____ acres of karst habitat @ $55 per acre
_____ Single Family / Small Landowner
_____ Agricultural Building Construction

The bearer of this certificate entered into a Participation Contract with the Permit Holders on the __st day of May, 2001. This contract is recorded in the Real Property Records of Travis County as Document # 2001085732 and the covenants therein run with the land. Participation in the Balcones Canyonlands Conservation Plan is subject to the terms and conditions of the Participation Contract.

Issued by: _____ Date: 5/30/01
John J. Kuhl, Travis County Program Manager
Balcones Canyonlands Conservation Plan

Balcones Canyonlands Conservation Plan

This Participation Certificate or a facsimile must be posted at the property site of the participating tract from the time vegetation clearing begins until the construction is completed. For more information about the certificate, contract or the permit, contact: Travis County Transportation and Natural Resources Department at (512) 473-9383, or the U.S. Fish and Wildlife Service, Ecological Services Field Office at (512) 490-0063.
For information about the participating tract contact: James A. Duncan, The Duncan Group, Inc., Redbird Investors, Ltd., 2525 Wallingwood, Suite 801 Austin, Texas 78746, Phone: 457-9855

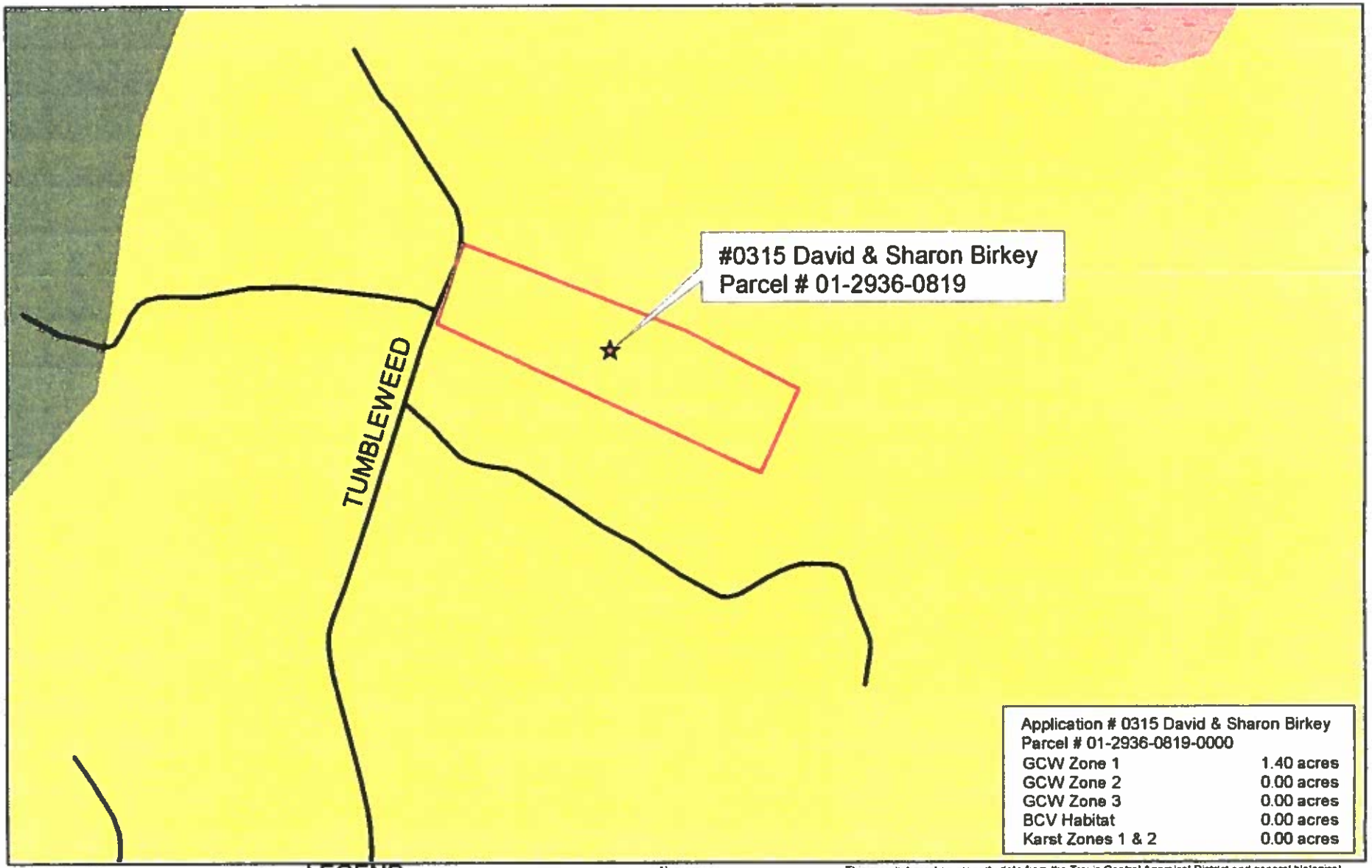

Application # 0315 David & Sharon Birkey Parcel # 01-2936-0819-0000	
GCW Zone 1	1.40 acres
GCW Zone 2	0.00 acres
GCW Zone 3	0.00 acres
BCV Habitat	0.00 acres
Karst Zones 1 & 2	0.00 acres

LEGEND

- BCCP Permit Property
- County Line
- Creeks
- Rivers & Lakes
- Minor Roads
- Major Roads
- Highways
- Proposed BCP Boundary
- Black-capped Vireo Habitat
- Karst Zones 1 & 2
- Golden-cheeked Warbler Habitat
  - Zone 1 - Confirmed Habitat
  - Zone 2 - Unconfirmed Habitat
  - Zone 3 - Not Known to be Habitat

N W E S

100 0 100 200 Feet

5/15/01

This map is based on property data from the Travis Central Appraisal District and general biological data available prior to September 1996. The biological data is to be used solely to calculate costs for participation in the Balcones Canyonlands Conservation Plan (BCCP), and not to calculate "take" as determined by the U.S. Fish and Wildlife Service (USFWS). The potential Preserve boundary, endangered species habitat, and karst data depicted on this map have been verified by the USFWS. The delineation for karst does not identify cave locations. Eligibility for participation in the BCCP will be determined by the proximity to caves identified for protection by the BCCP. The map is subject to change based on available information and concurrence of the USFWS and the BCCP Coordinating Committee. Any such changes will go into effect on March 1st of the years specified by the USFWS. While every effort has been made to ensure the accuracy of the data, neither Travis County, the City of Austin, nor the USFWS are liable for any errors in the data. Errors brought to our attention will be researched and corrected.

Balcones Canyonlands Conservation Plan

PARTICIPATION CERTIFICATE

The following tract, 1.4 acres known as lot 6 of the Tumbleweed Hills subdivision, located at 801 North Tumbleweed Trail (Tax Parcel ID#01-2936-0819), has complied with requirements of the federal Endangered Species Act (16 U.S.C. §1531 et seq,) through the regional 10(a) permit issued by the U.S. Fish and Wildlife Service to the City of Austin and Travis County (permit number PRT 788841), issued on May 2, 1996, also known as the Balcones Canyonlands Conservation Plan. The bearer of this certificate, David Birkey and Sharon Birkey (application #0315), paid an assessment of $1,500 to the Permit Holders on the 29th day of May, 2001, based on the following habitat determination from the June 1996 map:

_____ acres of golden-cheeked warbler habitat (zone 1) @ $3000 per acre*
_____ acres of golden-cheeked warbler habitat (zone 2) @ $1500 per acre
_____ acres of black-capped vireo habitat @ $3000 per acre*
(*reduced fees through July 14, 2001)

_____ acres of karst habitat @ $55 per acre
1 lot Single Family / Small Landowner
_____ Agricultural Building Construction

The bearer of this certificate entered into a Participation Contract with the Permit Holders on the 29th day of May, 2001. This contract is recorded in the Real Property Records of Travis County as Document # 2001085731 and the covenants therein run with the land. Participation in the Balcones Canyonlands Conservation Plan is subject to the terms and conditions of the Participation Contract.

Issued by: _____ Date: 29 MAY 2001
John J. Kuhl, Travis County Program Manager
Balcones Canyonlands Conservation Plan

Balcones Canyonlands Conservation Plan

This Participation Certificate or a facsimile must be posted at the property site of the participating tract from the time vegetation clearing begins until the construction is completed. For more information about the certificate, contract or the permit, contact: Travis County Transportation and Natural Resources Department at (512) 473-9383, or the U.S. Fish and Wildlife Service, Ecological Services Field Office at (512) 490-0063.
For information about the participating tract contact: David Birkey and Sharon Birkey, 801 North Tumbleweed Trail, Austin, Texas 78733 (512) 263-8298

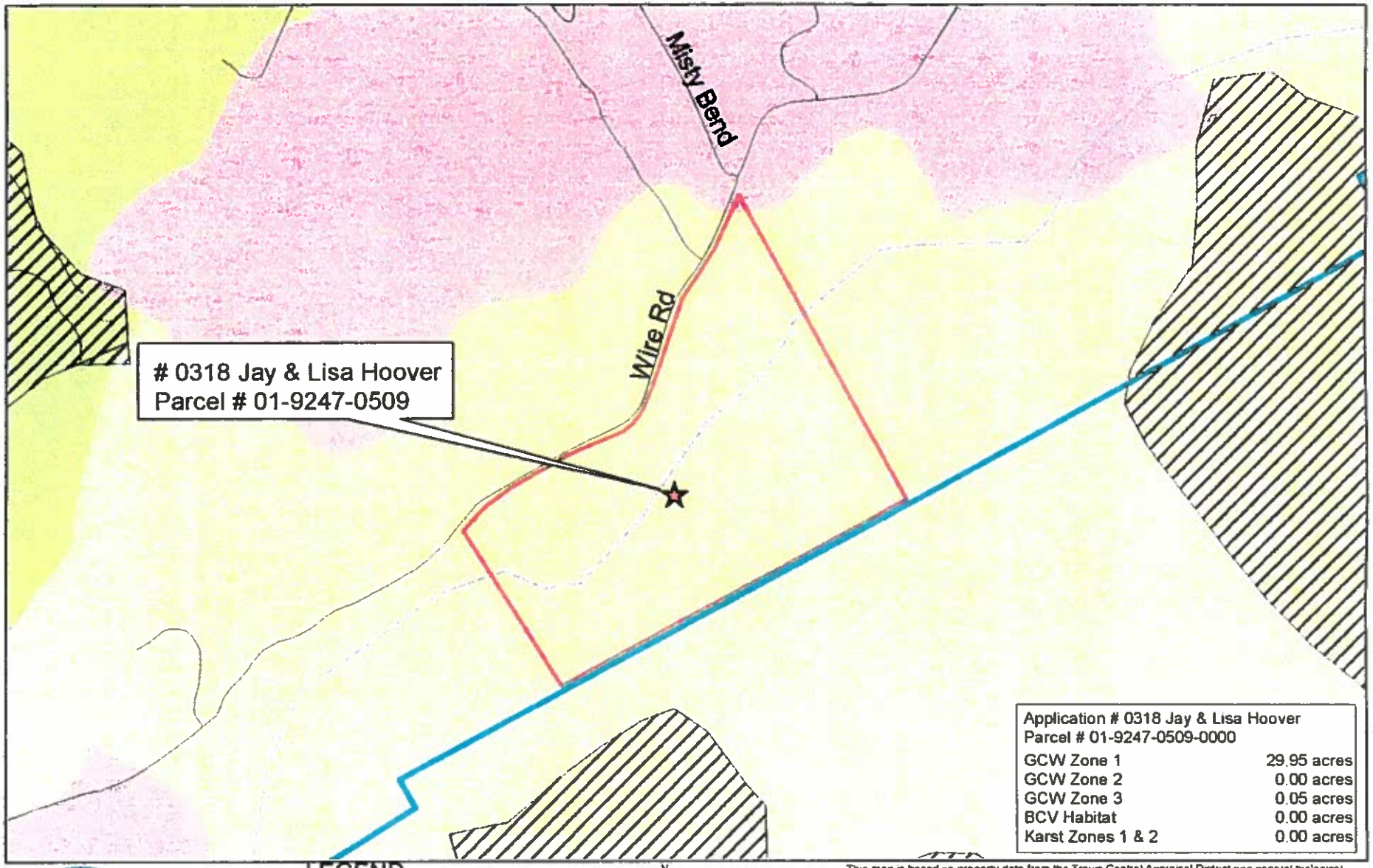

Application # 0318 Jay & Lisa Hoover Parcel # 01-9247-0509-0000	
GCW Zone 1	29.95 acres
GCW Zone 2	0.00 acres
GCW Zone 3	0.05 acres
BCV Habitat	0.00 acres
Karst Zones 1 & 2	0.00 acres

LEGEND

- BCCP Permit Property
- County Line
- Creeks
- Rivers & Lakes
- Minor Roads
- Major Roads
- Highways
- Proposed BCP Boundary
- Black-capped Vireo Habitat
- Karst Zones 1 & 2
- Golden-cheeked Warbler Habitat
  - Zone 1 - Confirmed Habitat
  - Zone 2 - Unconfirmed Habitat
  - Zone 3 - Not Known to be Habitat

N W E S

200 0 200 400 Feet

6/19/01

This map is based on property data from the Travis Central Appraisal District and general biological data available prior to September 1996. The biological data is to be used solely to calculate costs for participation in the Balcones Canyonlands Conservation Plan (BCCP), and not to calculate "take" as determined by the U.S. Fish and Wildlife Service (USFWS). The potential Preserve boundary, endangered species habitat, and karst data depicted on this map have been verified by the USFWS. The delineation for karst does not identify cave locations. Eligibility for participation in the BCCP will be determined by the proximity to caves identified for protection by the BCCP. The map is subject to change based on available information and concurrence of the USFWS and the BCCP Coordinating Committee. Any such changes will go into effect on March 1st of the years specified by the USFWS. While every effort has been made to ensure the accuracy of the data, neither Travis County, the City of Austin, nor the USFWS are liable for any errors in the data. Errors brought to our attention will be researched and corrected.

Balcones Canyonlands Conservation Plan

PARTICIPATION CERTIFICATE

The following tract, 30 acres located at 12301 Wire Road (Tax Parcel ID#01-9247-0509), has complied with requirements of the federal Endangered Species Act (16 U.S.C. §1531 et seq,) through the regional 10(a) permit issued by the U.S. Fish and Wildlife Service to the City of Austin and Travis County (permit number PRT 788841), issued on May 2, 1996, also known as the Balcones Canyonlands Conservation Plan. The bearers of this certificate, Jay Hoover and Lisa Hoover (application #0318), paid an assessment of $1,500 to the Permit Holders on the 22nd day of June, 2001, based on the following habitat determination from the June 1996 map:

_____ acres of golden-cheeked warbler habitat (zone 1) @ $3000 per acre*
_____ acres of golden-cheeked warbler habitat (zone 2) @ $1500 per acre
_____ acres of black-capped vireo habitat @ $3000 per acre*
(*reduced fees through July 14, 2001)

_____ acres of karst habitat @ $55 per acre
1 lot Single Family / Small Landowner
_____ Agricultural Building Construction

The bearer of this certificate entered into a Participation Contract with the Permit Holders on the 22nd day of June, 2001. This contract is recorded in the Real Property Records of Travis County as Document # 2001101273 and the covenants therein run with the land. Participation in the Balcones Canyonlands Conservation Plan is subject to the terms and conditions of the Participation Contract.

Issued by: _____ Date: June 29 2001
John J. Kull, Travis County Program Manager
Balcones Canyonlands Conservation Plan

Balcones Canyonlands Conservation Plan

This Participation Certificate or a facsimile must be posted at the property site of the participating tract from the time vegetation clearing begins until the construction is completed. For more information about the certificate, contract or the permit, contact: Travis County Transportation and Natural Resources Department at (512) 473-9383, or the U.S. Fish and Wildlife Service, Ecological Services Field Office at (512) 490-0063.
For information about the participating tract contact: Jay Hoover and Lisa Hoover, 1705 Jackson Drive, Cedar Park, Texas 78613 (512) 255-9999

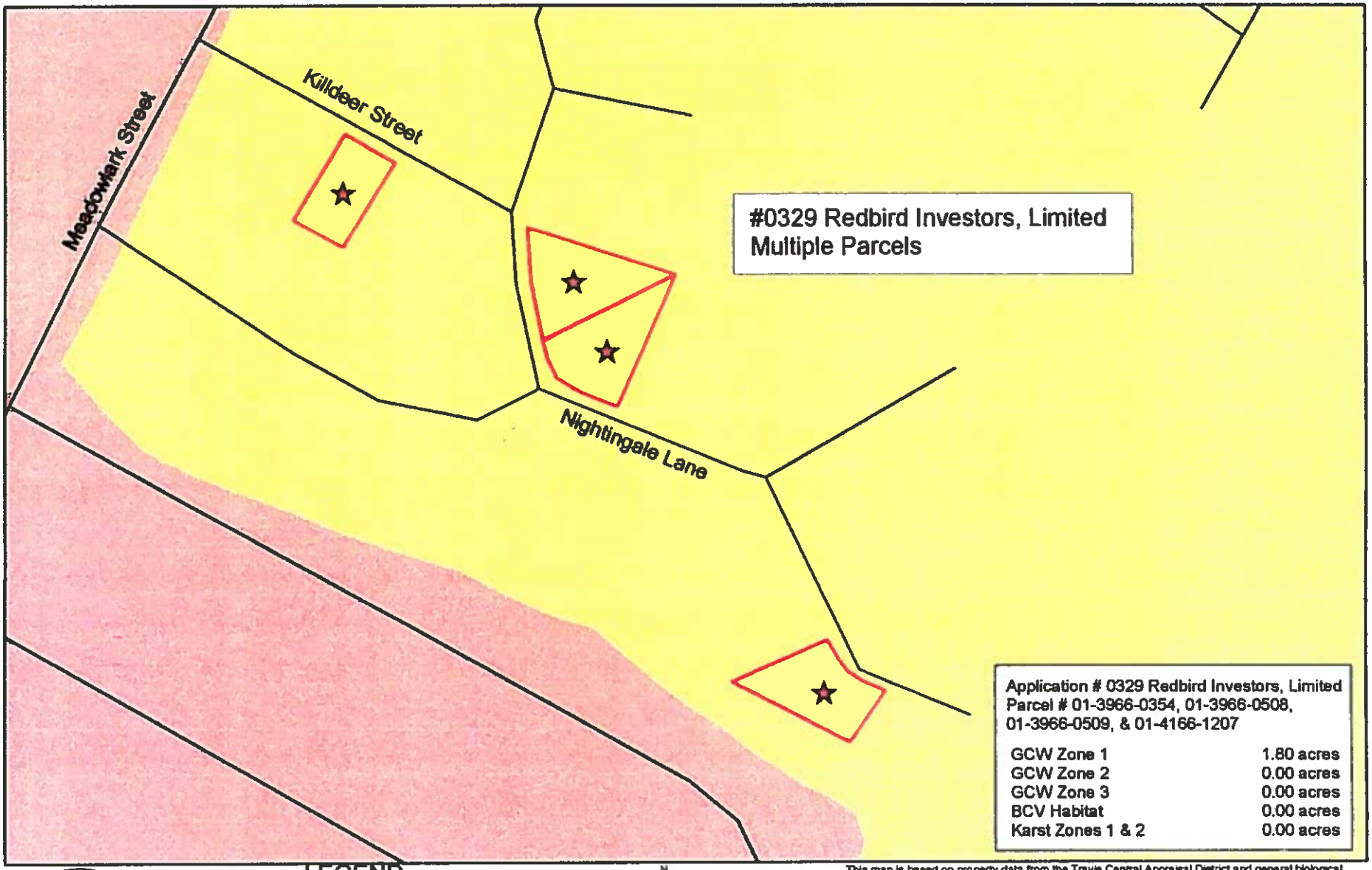

LEGEND

- BCCP Permit Property
- County Line
- Creeks
- Rivers & Lakes
- Minor Roads
- Major Roads
- Highways
- Proposed BCP Boundary
- Black-capped Vireo Habitat
- Karst Zones 1 & 2

Golden-cheeked Warbler Habitat

- Zone 1 - Confirmed Habitat
- Zone 2 - Unconfirmed Habitat
- Zone 3 - Not Known to be Habitat

N W E S

150 0 150 300 Feet

8/27/01

This map is based on property data from the Travis Central Appraisal District and general biological data available prior to September 1996. The biological data is to be used solely to calculate costs for participation in the Balcones Canyonlands Conservation Plan (BCCP), and not to calculate "take" as determined by the U.S. Fish and Wildlife Service (USFWS). The potential Preserve boundary, endangered species habitat, and karst data depicted on this map have been verified by the USFWS. The delineation for karst does not identify cave locations. Eligibility for participation in the BCCP will be determined by the proximity to caves identified for protection by the BCCP. The map is subject to change based on available information and concurrence of the USFWS and the BCCP Coordinating Committee. Any such changes will go into effect on March 1st of the years specified by the USFWS. While every effort has been made to ensure the accuracy of the data, neither Travis County, the City of Austin, nor the USFWS are liable for any errors in the data. Errors brought to our attention will be researched and corrected.

Balcones Canyonlands Conservation Plan

PARTICIPATION CERTIFICATE

The following 4 lots, 1.80 acres out of Cardinal Hills Residential Lots – Section 1 & 3, (Tax Parcel ID#s 04-1661-1270, 01-3966-0509, 01-3966-0508, 01-3966-0354), have complied with requirements of the federal Endangered Species Act (16 U.S.C. §1531 et seq,) through the regional 10(a) permit issued by the U.S. Fish and Wildlife Service to the City of Austin and Travis County (permit number PRT 788841), issued on May 2, 1996, also known as the Balcones Canyonlands Conservation Plan. The bearer of this certificate, Redbird Investors, Ltd. (application #0329), paid an assessment of $5,400.00 to the Permit Holders on the 4th day of October, 2001, based on the following habitat determination from the June 1996 map:

1.80 acres of golden-cheeked warbler habitat (zone 1) @ $3000 per acre*
_____ acres of golden-cheeked warbler habitat (zone 2) @ $1500 per acre*
_____ acres of black-capped vireo habitat @ $3000 per acre*
(*reduced fees through July 14, 2002)

_____ acres of karst habitat @ $55 per acre
_____ Single Family / Small Landowner
_____ Agricultural Building Construction

The bearer of this certificate entered into a Participation Contract with the Permit Holders on the 4th day of October, 2001. This contract is recorded in the Real Property Records of Travis County as Document # 2001171340 and the covenants therein run with the land. Participation in the Balcones Canyonlands Conservation Plan is subject to the terms and conditions of the Participation Contract.

Issued by: _____ Date: 10/4/01
John J. Kuhl, Travis County Program Manager
Balcones Canyonlands Conservation Plan

Balcones Canyonlands Conservation Plan

This Participation Certificate or a facsimile must be posted at the property site of the participating tract from the time vegetation clearing begins until the construction is completed. For more information about the certificate, contract or the permit, contact: Travis County Transportation and Natural Resources Department at (512) 473-9383, or the U.S. Fish and Wildlife Service, Ecological Services Field Office at (512) 490-0063.
For information about the participating tract contact: James A. Duncan, The Duncan Group, Inc., Redbird Investors, Ltd., 2525 Wallingwood, Suite 801 Austin, Texas 78746, Phone: 457-9855



Application # 0331 Kathy Chappell Parcel # 01-9548-0206-0000	
GCW Zone 1	0.00 acres
GCW Zone 2	1.03 acres
GCW Zone 3	0.00 acres
BCV Habitat	0.00 acres
Karst Zones 1 & 2	1.03 acres

LEGEND

- BCCP Permit Property
- County Line
- Creeks
- Rivers & Lakes
- Minor Roads
- Major Roads
- Highways
- Proposed BCP Boundary
- Black-capped Vireo Habitat
- Karst Zones 1 & 2
- Golden-cheeked Warbler Habitat
  - Zone 1 - Confirmed Habitat
  - Zone 2 - Unconfirmed Habitat
  - Zone 3 - Not Known to be Habitat

N W E S

80 0 80 160 Feet

8/29/01

This map is based on property data from the Travis Central Appraisal District and general biological data available prior to September 1996. The biological data is to be used solely to calculate costs for participation in the Balcones Canyonlands Conservation Plan (BCCP), and not to calculate "take" as determined by the U.S. Fish and Wildlife Service (USFWS). The potential Preserve boundary, endangered species habitat, and karst data depicted on this map have been verified by the USFWS. The delineation for karst does not identify cave locations. Eligibility for participation in the BCCP will be determined by the proximity to caves identified for protection by the BCCP. The map is subject to change based on available information and concurrence of the USFWS and the BCCP Coordinating Committee. Any such changes will go into effect on March 1st of the years specified by the USFWS. While every effort has been made to ensure the accuracy of the data, neither Travis County, the City of Austin, nor the USFWS are liable for any errors in the data. Errors brought to our attention will be researched and corrected.

Balcones Canyonlands Conservation Plan

PARTICIPATION CERTIFICATE

The following tract, 1.03 acres located at 13105 North Ridge Circle (Tax Parcel ID# 01-9548-0206), has complied with requirements of the federal Endangered Species Act (16 U.S.C. §1531 et seq,) through the regional 10(a) permit issued by the U.S. Fish and Wildlife Service to the City of Austin and Travis County (permit number PRT 788841), issued on May 2, 1996, also known as the Balcones Canyonlands Conservation Plan. The bearer of this certificate, Don Chappell (application #0331), paid an assessment of $1,500 to the Permit Holders on the 25th day of September, 2001, based on the following habitat determination from the June 1996 map:

_____ acres of golden-cheeked warbler habitat (zone 1) @ $3000 per acre*
__1__ acres of golden-cheeked warbler habitat (zone 2) @ $1500 per acre
_____ acres of black-capped vireo habitat @ $3000 per acre*
(*reduced fees through July 14, 2002)

_____ acres of karst habitat @ $55 per acre
_____ Single Family / Small Landowner
_____ Agricultural Building Construction

The bearer of this certificate entered into a Participation Contract with the Permit Holders on the 25th day of September, 2001. This contract is recorded in the Real Property Records of Travis County as Document # 2001161240 and the covenants therein run with the land. Participation in the Balcones Canyonlands Conservation Plan is subject to the terms and conditions of the Participation Contract.

Issued by: _____ Date: 9-24-01
John J. Kuhl, Travis County Program Manager
Balcones Canyonlands Conservation Plan

Balcones Canyonlands Conservation Plan

This Participation Certificate or a facsimile must be posted at the property site of the participating tract from the time vegetation clearing begins until the construction is completed. For more information about the certificate, contract or the permit, contact: Travis County Transportation and Natural Resources Department at (512) 473-9383, or the U.S. Fish and Wildlife Service, Ecological Services Field Office at (512) 490-0063.
For information about the participating tract contact: Don Chappell, 10609 Fountain Bleu, Austin, Texas 78750 (512) 258-1755

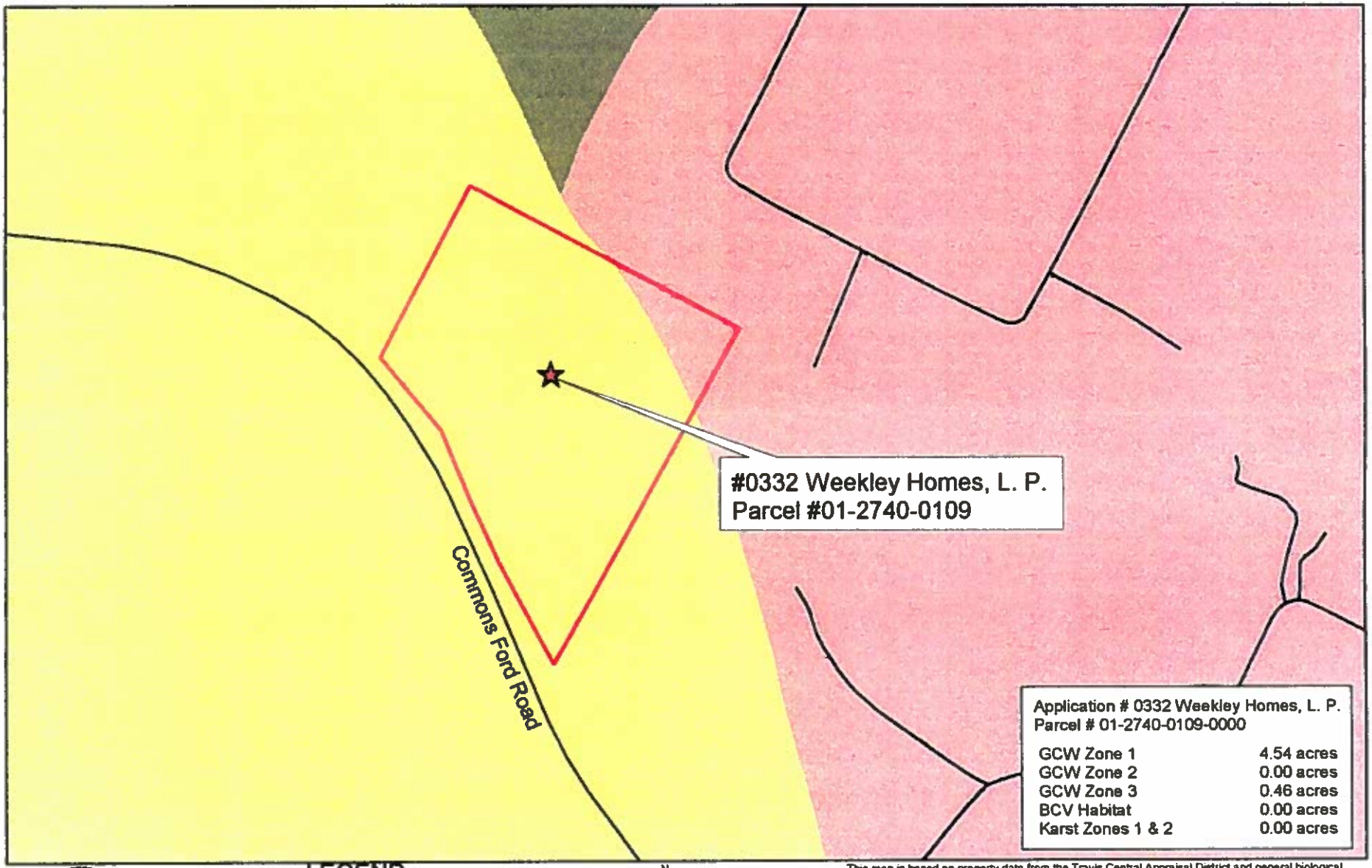

LEGEND

- BCCP Permit Property
- County Line
- Creeks
- Rivers & Lakes
- Minor Roads
- Major Roads
- Highways
- Proposed BCP Boundary
- Black-capped Vireo Habitat
- Karst Zones 1 & 2
- Golden-cheeked Warbler Habitat
  - Zone 1 - Confirmed Habitat
  - Zone 2 - Unconfirmed Habitat
  - Zone 3 - Not Known to be Habitat

N W E S

150 0 150 300 Feet

8/30/01

This map is based on property data from the Travis Central Appraisal District and general biological data available prior to September 1996. The biological data is to be used solely to calculate costs for participation in the Balcones Canyonlands Conservation Plan (BCCP), and not to calculate "take" as determined by the U.S. Fish and Wildlife Service (USFWS). The potential Preserve boundary, endangered species habitat, and karst data depicted on this map have been verified by the USFWS. The delineation for karst does not identify cave locations. Eligibility for participation in the BCCP will be determined by the proximity to caves identified for protection by the BCCP. The map is subject to change based on available information and concurrence of the USFWS and the BCCP Coordinating Committee. Any such changes will go into effect on March 1st of the years specified by the USFWS. While every effort has been made to ensure the accuracy of the data, neither Travis County, the City of Austin, nor the USFWS are liable for any errors in the data. Errors brought to our attention will be researched and corrected.

Balcones Canyonlands Conservation Plan

PARTICIPATION CERTIFICATE

The following tract, 5.007 acres located at 315 Commons Ford Road (Tax Parcel ID# 01-2740-0109), has complied with requirements of the federal Endangered Species Act (16 U.S.C. §1531 et seq,) through the regional 10(a) permit issued by the U.S. Fish and Wildlife Service to the City of Austin and Travis County (permit number PRT 788841), issued on May 2, 1996, also known as the Balcones Canyonlands Conservation Plan. The bearers of this certificate, Ra Ketmayura and Ying Ketmayura (application #0332), paid an assessment of $1,500 to the Permit Holders on the 10 day of September, 2001, based on the following habitat determination from the June 1996 map:

_____ acres of golden-cheeked warbler habitat (zone 1) @ $3000 per acre*
_____ acres of golden-cheeked warbler habitat (zone 2) @ $1500 per acre
_____ acres of black-capped vireo habitat @ $3000 per acre*
(*reduced fees through July 14, 2001)

_____ acres of karst habitat @ $55 per acre
1 lot Single Family / Small Landowner
_____ Agricultural Building Construction

The bearer of this certificate entered into a Participation Contract with the Permit Holders on the 10 day of September, 2001. This contract is recorded in the Real Property Records of Travis County as Document # 2001154342 and the covenants therein run with the land. Participation in the Balcones Canyonlands Conservation Plan is subject to the terms and conditions of the Participation Contract.

Issued by: _____ Date: 9/10/01
John J. Kuhl/ Travis County Program Manager
Balcones Canyonlands Conservation Plan

Balcones Canyonlands Conservation Plan

This Participation Certificate or a facsimile must be posted at the property site of the participating tract from the time vegetation clearing begins until the construction is completed. For more information about the certificate, contract or the permit, contact: Travis County Transportation and Natural Resources Department at (512) 473-9383, or the U.S. Fish and Wildlife Service, Ecological Services Field Office at (512) 490-0063.
For information about the participating tract contact: Ra Ketmayura and Ying Ketmayura, 1504 – A Terrapin Court, Austin, Texas 78746 (512) 799-9033