Travis County FY2016
Jollyville Plateau Salamander (*Eurycea tonkawae*)
Monitoring Report



Photo: Jollyville Plateau salamander - Piers Hendrie, Spring 2008

Travis County
Department of Transportation and Natural Resources
Natural Resources and Environmental Quality Division

October 1, 2015 – September 30, 2016

TABLE OF CONTENTS

Background …….....4

Life History….....……6

Survey Methods .....…....8

Methods .....…....9

FY16 Survey Sites and Results.....…..10

Water Quality .....…..11

Threats.....…..11

Future Conservation Efforts .....…..12

Literature Cited.....…..12

TABLES AND FIGURES

Figure 1. Critical Habitat Units designated for Jollyville Plateau salamander (*Eurycea tonkawae*). 5

Figure 2. Watersheds containing Jollyville Plateau salamander localities 7

Figure 3. Travis County Jollyville Plateau salamander monitoring locations 10

Table 1. Survey Results for JPS salamander surface counts in FY16. 10

Background

On May 2, 1996, the City of Austin and Travis County were jointly issued a U.S. Fish and Wildlife Service (USFWS) regional permit referred to as the Balcones Canyonlands Conservation Plan (BCCP). This permit allows “incidental take” of eight locally occurring endangered species in compliance with Section 10(a)1(b) of the Endangered Species Act (U. S. Fish and Wildlife Service 1996a). The thirty-year permit covers approximately 561,000 acres in western Travis County, Texas identified in the Habitat Conservation Plan (HCP) and Final Environmental Impact Statement (U. S. Fish and Wildlife Service 1996b). The permit also covers incidental take of 27 species of concern should any become listed as threatened or endangered during the life of the permit.

The Jollyville Plateau salamander (JPS) (*Eurycea tonkawae*) occurs within the Balcones Canyonlands Preserve (BCP) and the overall management of Travis County preserve lands benefits the conservation of this species. Although the BCCP 10(a) permit does not cover “take” of this species or require mitigation, the BCCP partners have pledged to protect the species wherever it is located within the BCP.

On September 19, 2013, the U.S. Fish and Wildlife Service listed JPS as threatened (U. S. Fish and Wildlife Service 2012 and 2013) under the Endangered Species Act and designated thirty-two units of critical habitat (totaling 4,331 acres) in portions of Travis and Williamson Counties (Figure 1). The most significant threat is degradation of aquatic habitats, primarily in the form of reduced water quality and alteration of natural flow regimes due to extremely rapid human population growth and urbanization within this small range (USFWS 2013). About half of the total stream catchment area for JPS range has been developed and studies show urbanization has a strong negative effect on density and relative abundance of JPS throughout its range (Bendik et al. 2014)

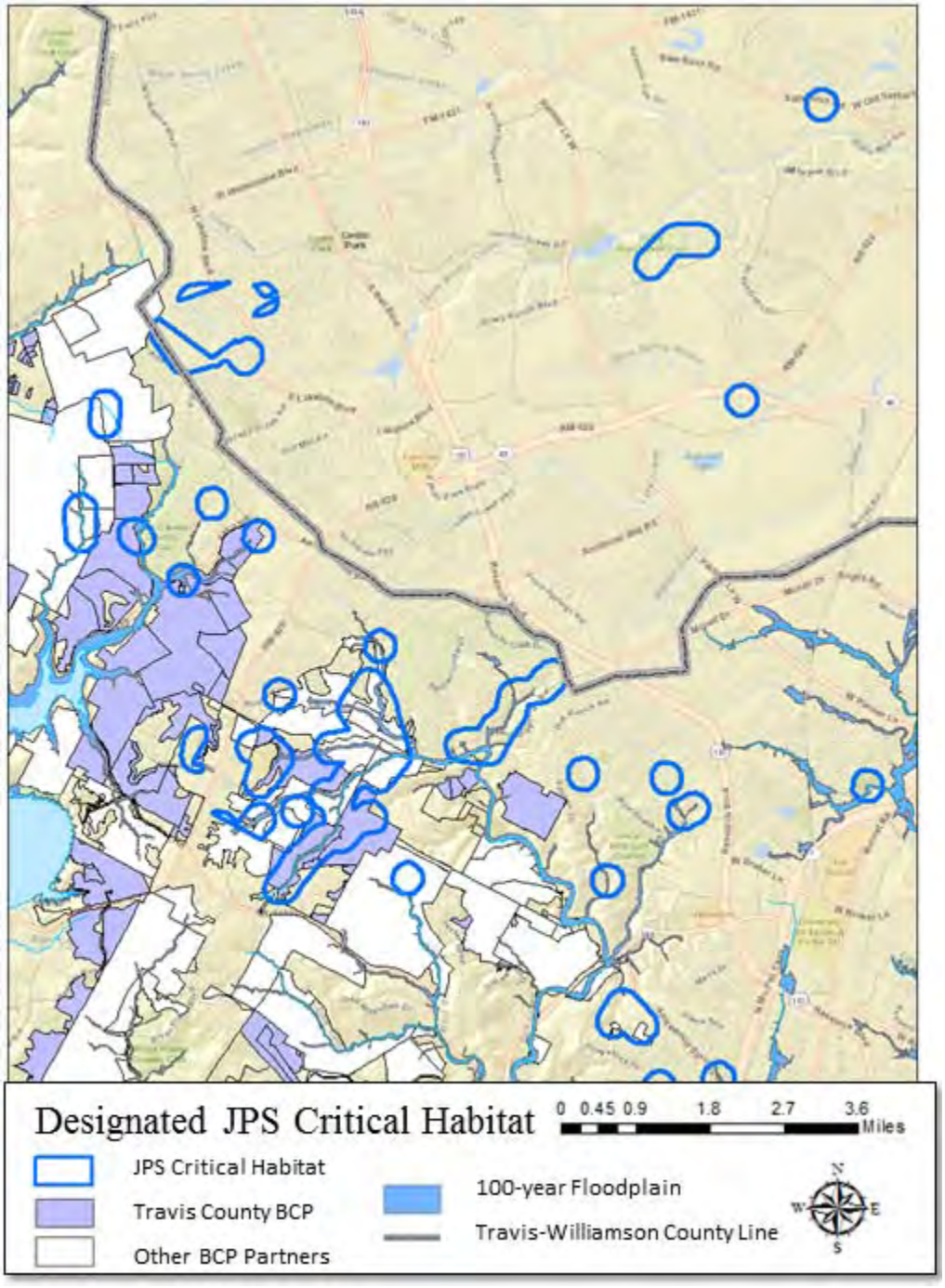

Figure 1. Critical Habitat Units designated for the Jollyville Plateau salamander in northwestern Travis and southern Williamson Counties. Surface critical habitat includes the spring outlet up to the high water line and 164-feet (50 m) downstream. Subsurface critical habitat includes a 984-foot (300 m) radius surrounding each spring.

Life History of JPS

The Jollyville Plateau Salamander is an aquatic, neotenic salamander that is endemic to the highly urbanized area of northwestern Travis and southern Williamson counties. As a perennibrachiate, these salamanders are restricted to karst-associated habitats such as surface springs, corresponding streams, and subsurface groundwater habitats. It is a member of the Plethodontidae, a large family in the order Caudata that is characterized by the absence of lungs.

JPS found in surface springs and streams have well developed eyes, a wide head, and dark greenish-brown body. Some cave-dwelling JPS exhibit reduced eyes, a flattened head, and loss of color (Chippendale *et al.* 2000). This study suggests a possibility of two lineages with a taxonomic split corresponding to major geologic and topographic features. The “plateau” clade occupies Bull, Walnut, Shoal, Brushy, South Brushy, and southeast Lake Travis watersheds. The “peripheral” clade is found in the Buttercup and northern Lake Travis watersheds. Further genetic research is currently being done to verify or deny this suggested speciation.

The eggs of JPS are rarely found on the surface, so it is possible that they are deposited underground (O’Donnell *et al.* 2005). The skin on the ventral side of the body is translucent so that eggs are visible in gravid female individuals which are often found on the surface.

It appears from the presence of juveniles on the surface in all seasons that they reproduce year round (Bendik 2011a, Hillis *et al.* 2001). However, juvenile abundance often increases in the spring and summer suggesting higher reproduction in the winter and early spring (Bowles *et al*. 2006). At hatching, JPS are about 15 mm total length and reach reproductive maturity around 45-70 mm total length within six months to a year.

Their diet consists of small invertebrates, including fly larvae, amphipods, ostracods, copepods, water mites, snails, aquatic beetles, and damselfly, caddisfly, mayfly, and stonefly larvae. (COA 2001, Bendik 2011b, USFWS *in press*). If flatworms are present in JPS habitat, they may be part of the diet as flatworms are a primary food source of the Barton Springs salamander (Gillespie 2013). Underground their diet is likely more restricted to stygobitic invertebrates such as amphipods and isopods.

Predators of JPS may include centrarchid fish (sunfish and bass), crayfish, and large insects such as dragonfly nymphs and giant waterbugs (Bowles *et al.* 2006, Cole 1995). Adult cannibalism on juveniles has also been observed in the field and in captivity but is not thought to be a significant source of predation (personal observation).

Surface habitat of JPS consists of spring outlets, associated stream reaches, and in small hillside seeps. They can generally be found in the interstitial spaces underneath or between rocks, in vegetation or in leaf litter where they are hidden from predators. Like other Central Texas Eurycea, JPS also inhabits underground refugia including, subterranean streams and wet caves. Northwestern Travis and southern Williamson Counties encompass the nine watersheds containing known JPS localities: Brushy, Bull, Buttercup, Lake Creek, Lake Travis, Shoal, South Brushy, Walnut, and West Bull (Figure 2).

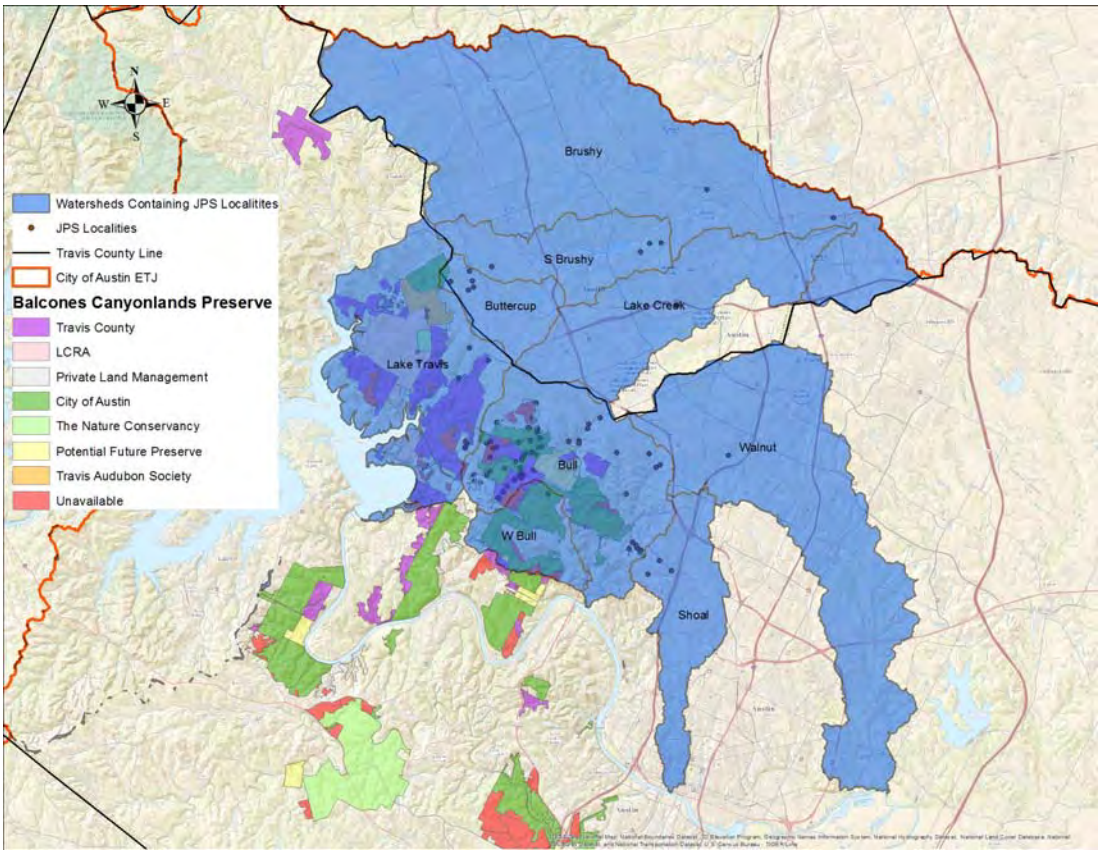

Figure 2. Nine watersheds containing JPS localities in Williamson and Travis Counties, Texas. Lake Travis Watershed is shown as subdivided to a smaller catchment area that incorporates all known JPS localities.

The narrow distribution of JPS has been explained by certain habitat requirements such as reliability of flow, minimal substrate siltation and calcium carbonate deposition, and availability of subsurface refugia (Dowling 1956, Davis 1976, Rudolph 1978, Sweet 1982, Chippendale *et al.* 1993, Tumilson and Cline 1997, Bendik *et al.* 2016). Another requirement for survival and reproduction is well oxygenated groundwater with a narrow temperature range (Davis *et al.* 2001, Bowles *et al.* 2006, Bendik *et al.* 2016). Groundwater at JPS sites flow from the Northern Segment of the Edwards Aquifer and the Trinity Aquifer to local alluvial springs (Cole 1995). Groundwater in the Jollyville Plateau was characterized using water level monitoring, groundwater tracing, water chemistry and tritium dating. Results imply that the Jollyville Plateau Edwards Aquifer contains vadose zone conduits that transmit recharge water to springs and creeks with limited connection to the water table (Johns 2013).

In Travis County, most known JPS localities are found within the Bull Creek and Cypress Creek catchments. The City of Austin, Travis County, and other cooperating agencies have established 13 long-term JPS population monitoring sites throughout Travis County. Most of the monitoring sites are located within the BCP. As of 2016, however, a working group comprised of biologists from City of Austin, Travis County and TPWD has been established. Mostly based on results from Bendik *et al.* 2016, this group prioritized need for broader spatial understanding of distribution compared to long-term monitoring at specific, spring-based, localities. Studies are currently being designed to start in 2017.

Survey Methods

Capture-recapture surveys were conducted by exhaustively searching all cover objects on the surface of the stream (e.g., rock cover, leaf litter, and woody debris), capturing each salamander if possible, and counting each salamander not captured. Salamanders that are captured are then photographed on a grid so they can later be measured using Image J software and photo-matched following Bendik et. al 2014. Salamanders that were not captured were only counted if they traveled behind the observer and size (< 1 inch, 1-2 inches, ≥ 2 inches) was visually estimated. This was done as a drive survey, whereby observers would begin downstream removing cover objects to create an open “line” perpendicular to the bank that moved upstream until all cover objects were searched. To avoid double-counts, only salamanders that were chased (or captured and moved) downstream below the observer line were tallied. It was not possible to search the subsurface habitat for salamanders.

FY2016 Survey Sites and Results

Travis County Natural Resources staff, along with staff from the City of Austin and Texas Parks and Wildlife Department, preformed capture-recapture surveys at eleven sites during FY16: Concordia Spring X, Concordia Spring Y, Kelly Hollow, Lower Ribelin, Lower SAS, McDonald Well, Panther Spring, R-Bar-B Spring, Testudo Tub Cave, Upper Ribelin and Upper SAS. Table 1 lists results for FY16 surveys.

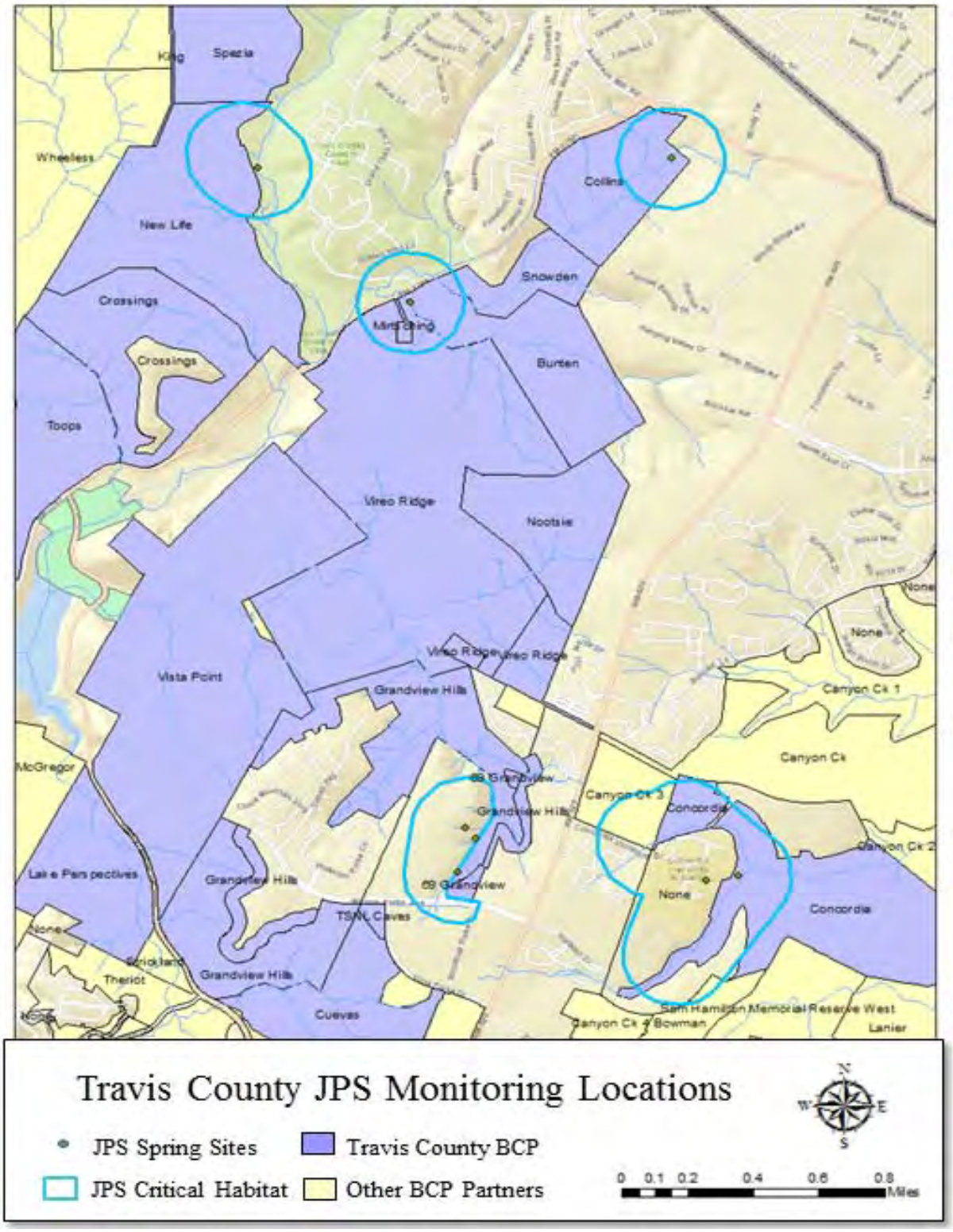

Figure 3. Eight locations where Travis County Natural Resources staff generally monitors the Jollyville Plateau salamander .

Table 1. Results of JPS surveys at eleven BCP sites in the summer of 2016.

Site	Date	# Sals
McDonald Well	06/09/2016	164
Lower Ribelin	06/30/2016	15
Upper Ribelin	06/30/2016	157
R-Bar-B	07/01/2016	21
Lower SAS	07/06/2016	2
Upper SAS	07/06/2016	1
Kelly Hollow	07/07/2016	3
Concordia Spring X	07/07/2016	1
Concordia Spring Y	07/07/2016	1
Panther Spring	07/07/2016	0

Water Quality

Travis County began routine water quality monitoring of basic parameters in January 2011 in cooperation with the Colorado River Watch Network administered by the Lower Colorado River Authority. In 2016, however, in collaboration with Travis County Environmental Quality and City of Austin Watershed Protection department, Travis County staff decided to add six BCP-related sites to the current COA Environmental Integrity Index (EII) and take over monitoring some existing sites. This method will establish a long term monitoring scheme that will compare water quality characteristics, including biological and chemical components, to other sites, streams and watersheds with a numerical score. The new sites will also extend the EII program to the Lake Travis Watershed. The new sites have been established and 2017 data will be stored with in Travis County and COA WPD databases. All methodology follows City of Austin 2002. References and Results to the other 118 sites can be found in Clamann *et. al* 2015.

Threats

Amphibians are sensitive indicators of environmental degradation (Barinaga 1990, Blaustein et al. 1994, Hartwell and Ollivier 1998). Amphibians with restricted ranges, in or near expanding metro areas, face great risk of extinction. Of the thirteen *Eurycea* salamanders in central Texas, seven are threatened by or completely surrounded by development. Most known localities are at risk from urbanization due to their localized recharge areas. (Chippendale *et al.* 2000, Chippendale and Price 2005, USFWS 2012).

Prior research has shown that salamander densities are reduced in urbanized stream catchments (Orser and Shure 1972, Willson and Dorcas 2003). Urbanization can cause changes to natural flow regime and degradation of surface and groundwater. These changes to habitat quality may be the largest threat facing JPS and must be considered in conservation efforts (Bowles *et al.* 2006).

The City of Austin's population has grown 192% from 1970 to 2007 (COA 2007). Bowles *et al.* (2006) found lower JPS density in developed tributaries compared to springs in undeveloped watersheds. Developed tributaries had higher concentrations of chloride, magnesium, nitrate-nitrogen, potassium, sodium, and sulfate (Bowles *et al.* 2006). Four of nine JPS sites monitored by the City of Austin from 1996 to 2007 showed statistically significant declines in salamander abundance over ten years (O'Donnell *et al.* 2006). Analysis of count data from 1996 to 2011 reveal that JPS populations declined in areas with the largest increases in residential development over a 15-year period and furthermore, that densities of JPS are negatively correlated with residential development across its range (Bendik *et al*. 2014, Bendik *et al.* 2016).

Future Conservation Efforts

To address the conservation of JPS, Travis County will continue to manage and acquire land to protect endangered species, which will benefit this species and water quality. All streams within Travis County BCP tracts will be protected and if found to host JPS, will be managed to protect this species. Travis County will also collaborate in research efforts to elucidate many of the unknowns in regard to JPS life history, habitat preferences, potential threats, and the mechanics of the northern segment of the Edwards Aquifer. Also, Travis County will continue to contribute long-term monitoring by performing regular JPS surveys and water quality monitoring at known JPS sites and other BCP sites where appropriate. New occupancy studies will be conducted in 2017 and in 2018 to better understand occupancy and distribution within the Cypress Creek Watershed and new JPS localities will be reported the USFWS in annual reports. After discovery of additional populations, staff will return on a regular basis to verify JPS presence at these sites.

Literature Cited

Barinaga, M. 1990. Where have all the froggies gone? Science 247: 1033-1044.

Bendik, N. F., B. N. Sissel, J. R. Fields, L. J. O'Donnell, and M. S. Sanders. 2014. Effect of urbanization on abundance of Jollyville Plateau salamanders (Eurycea tonkawae). Herpetological Conservation and Biology.

Bendik, N. F., K. D. McEntire, and B. N. Sissel. 2016. Movement, demographics, and occupancy dynamics of a federally-threatened salamander: evaluating the adequacy of critical habitat. PeerJ, 4, e181. http://doi.org/10.7717/peerj.1817

Bendik, N. F. 2011a. Jollyville Plateau salamander status report. City of Austin, Watershed Protection. SR-11-10

Bendik, N. 2011b. Personal communication. Jollyville Plateau Salamander (*Eurycea tonkawae*). Presentation from City of Austin Watershed Protection to U.S. Fish and Widlife Service. October 5, 2011.

Blaustein, A. R, P. D. Hoffman, D. G. Hokit, J. M. Kiesecker, S. C. Walls, and J. B. Hays. 1994. UV repair and resistance to solar UV-B in amphibian eggs: a link to polualtion declines? Proc. National Academy of Science 91:1791-1795

Bowles, B. D., M. S. Sanders, and R. S. Hansen. 2006. Ecology of the Jollyville Plateau salamander (*Eurycea tonkawae*: Plethodontidae) with an assessment of the potential effects of urbanization. Hydrobiologia 553:111-120.

Chippendale, P. T., A. H. Price, and D. M. Hillis. 1993. A new species of the perennibrachiate salamander (*Eurycea*; Plethodontidae) from Austin, Texas. Herpetologica 49: 248-259.

Chippendale, P. T., A. H. Price, J. J. Wiens, D. M. Hillis. 2000. Phylogenetic relationships and systematic revision of central Texas hemidactyliine plethodontid salamanders. Herpetol. Monogr. 14, 1-80.

Chippendale, P. T., A. H. Price. 2005. Conservation of Texas spring and cave salamanders (*Eurycea*). Pages 193-197 in M. Lanoo, editor. Amphibian Declines: The Conservation Status of U. S. species. University of California Press, Berkley, California.

Clamann, A., T. Jackson, R. Clayton, and Richter, A. Environmental Integrity Index: Phase I & II (2013-2014) Watershed Summary Report. City of Austin Watershed Protection. SR-15-08. July 2015.

COA (City of Austin). 2001. Jollyville plateau water quality and salamander assessment. Water Quality Report Series COA-ERM 1999-01. Prepared by City of Austin, Watershed Protection Department, Environmental Resources Management Division, Water Resource Evaluation Section. Austin, Texas, USA, 381 pp.

COA (City of Austin). 2002. Evironmental integrity index methodology. Water Quality Report Series COA-ERM 1999-01. Prepared by City of Austin, Watershed Protection Department, Environmental Resources Management Division, Water Resource Evaluation Section. Austin, Texas, USA, 225 pp.

City of Austin. 2007. Austin area population histories and forecasts. 1p.

Cole, R. A. 1995. A review of status, research and management of taxon viability for three neotenic aquatic salamanders in Travis County, Texas. In A review of the status of current critical biological and ecological information on the *Eurycea* salamanders located in Travis County, Texas. D. E. Bowles ed. Aquatic Biological assessment Team, Resource Protection Division, Texas Parks and Wildlife Department, Austin, Texas (http://www.solsdf.org).

Davis, B., R. Hansen, D. Johns, and M. Turner. 2001. Jollyville Plateau water quality and salamander assessment. City of Austin, Austin, Texas.

Dowling, H. G. 1956. Geographic relations of Ozarkian amphibians and reptiles. Southwestern Naturalist 1: 174-189.

Gillespie, J. H. 2013. Application of stable isotope analysis to study temporal changes in foraging ecology in a highly endangered amphibian. PLoS ONE 8(1): e53041. Doi:10.1371/journal.pone.0053041

Hartwell H. W. Jr. and L. M. Ollivier 1998. Stream Amphibians as indicators of ecosystem stress: a case study from California's redwoods. Ecological Applications 8:1118–1132.

Hillis, D. M., D. A. Chamberlain, T. P. Wilcox, and P. T. Chippendale. 2001. A new species of subterranean blind salamander (Plethodontidae: Hemidactyliini: Eurycea: Typhlomolge) from Austin, Texas, and nomenclature of the major clades of central Texas paedomorphic salamanders. Herpetologica 53: 266-280.

Johns, D. A. 2013. Surprises in groundwater characterization in kartsr areas of the Jolllyville Plateau, Austin, Texas. National Groundwater Association Summit.

O'Donnell, L., M. Turner, E. Geismar, and M. Sanders. 2005. Summary of Jollyville Plateau salamander data (1997-2006) and status. Water Resource Evaluation. Watershed Protection and Development Review Department. City of Austin. Austin, Texas.

O'Donnell, L., M. Turner, M. Sanders, E. Geismar, S. Heilman, and L. Zebehazy. 2006. Summary of Jollyville Plateau salamander data (1997-2006). Water Resource Evaluation Short Reports SR-07-02. City of Austin. Austin, Texas.

Orser, P. N. and D. J. Shure. 1972.Effects of urbanization on the salamander *Desmognathus fuscus fuscus*. Ecology 53: 1148-1154.

Rudolph, D. C. 1978. Aspects of larval ecology of five plethodontid salamanders of the western Ozarks. American Midland Naturalist 100: 141-159.

Sweet, S. S. 1982. A distributional analysis of epigean populations of *Eurycea neotenes* in central Texas, with comments on the origin of troglobitic populations. Herpetologica 34: 101-108.

Tumilson, R. and G. R. Cline. 1997. Further notes on the habitat of the Oklahoma salamander (*Eurycea tynerensis*). Proceedings of the Oklahoma Academy of Sciences 77: 103-106.

Tupa, D. and W. Davis. 1976. Population dynamics of the San Marcos salamander (*Eurycea nana*) Bishop. The Texas Journal of Science 27: 179-194.

U. S. Fish and Wildlife Service. 1996a. Federal Fish and Wildlife Permit PRT788841.

U. S. Fish and Wildlife Service. 1996b. Final Environmental Impact Statement / Habitat Conservation Plan for Proposed Issuance of a Permit to Allow Incidental Take of the Golden-cheeked Warbler, Black-capped Vireo, and six karst invertebrates in Travis County, Texas.

U. S. Fish and Wildlife Service. 2012. Endangered status for four central Texas salamanders and designation of Critical Habitat; proposed rule. *Federal Register* 77: 163 (22 August 2012) pp. 50769 - 50854.

U. S. Fish and Wildlife Service. 2013. Threatened and endangered wildlife and plants; determination of endangered species status for the Austin blind salamander and threatened status for the Jollyville Plateau salamander throughout their ranges; final rule. *Federal Register* 78: 161 (20 August 2013) pp. 51277 - 51326.

U. S. Fish and Wildlife Service. *in press*. Contaminants in *Eurycea* salamanders and their association with changing land uses in the Texas Edwards Plateau. SSP Project 313-R2-04.

Willson, J. D. and M. E. Dorcas. 2003. Effects of habitat disturbance on stream salamanders. Implications for buffer zones and watershed management. Conservation Biology 17: 763-771.