ANNUAL STATUS REPORT
FY 97-98 (October 1997 – September 1998)

BALCONES CANYONLANDS CONSERVATION PLAN

REGIONAL SECTION 10(a) PERMIT NO. PRT-788841

TRAVIS COUNTY - CITY OF AUSTIN

SUBMITTED BY

COORDINATING COMMITTEE SECRETARY

OF THE

BALCONES CANYONLANDS PRESERVE

MAY 1999

NOTE:

This document is a transitional report that initiates a new reporting format based on the traditional fiscal year used by the permit holders. The reporting period used herein (October 1997 – September 1998) involves eight months previously described in the preceding annual report submitted to USFWS in addition to four new months of program activities. Future fiscal year-based reports will be submitted annually, starting in mid-January, 2000.

BALCONES CANYONLANDS ANNUAL REPORT (FY 97-98)

1. A list of all development activities west of the MOPAC railroad.

The intense development activity in Western Travis County observed during the first few years under the regional permit has continued. A detailed listing of County development permit applications for the period October 1997 through September 1998 is included herein as Attachment A. This report, prepared by Travis County's Transportation and Natural Resources Department, contains 2739 entries, primarily single family residence building activity. Overall, Travis County permit activity increased 3 % over the first annual reporting period.

A separate City of Austin development activity report (Attachment B) has also been compiled for the October 1997-September 30, 1998 time period. While the City development database does include building permits like Travis County's report, such information was not included in the report since it does not describe the development approval that most likely results in land clearing threats to habitat. For lands within the City limits and its five-mile extraterritorial jurisdiction, this report has focused on subdivisions and site plans that were approved over the past fiscal year in areas west of MOPAC railroad. A listing of 319 site plans and 377 subdivision plans from the City's development database are provided in the current report. Numbers fell from earlier reports due to a streamlining of the approval definition (final and approved with conditions only), not a decreasing trend in the area's development activity.

The City's database may continue to under-represent actual development activity, due to the presence of water quality protection zones within the subject area that may not proceed through the City's development process for approvals until a pending legal decision is rendered by the state Supreme Court.

2. A list of all tracts for which Participation Certificates were purchased.

Travis County has developed and operated the BCCP Public Participation process which issues Participation certificates for eligible properties within the permit area. According to these records, 18 Single Family residences, 2 subdivisions, one commercial tract, and one infrastructure project were issued Participation certificates or paid mitigation fees under the regional permit during the program's fiscal year 97-98. In addition, five development projects were permitted separately by the USFWS and directed to mitigate through fee payment to the BCCP. In such cases, Travis County concluded the processing based on the USFWS mitigation recommendation without the actual issuance of a certificate.

The BCCP participants for FY 97-98 were as follows:

Date	App #	Name	TCAD #	Category	Paid
Participation Certificates:					
10/10/97	0051	K. Mountain	01-5118-0201	Single Family	$1,500
12/01/97	0033	Montandon Trust	various	Commercial	$58, 140
1/09/98	0089	W. & B. Nowlin	01-3437-0634	Single Family	$1,500
1/09/98	0099	W. & B. Nowlin	01-3437-0633	Single Family	$1,500
2/13/98	0126	B. & G. Edelmon	04-2367-0106	Single Family	$1,500
2/24/97	0024	Jester Ltd.	various	Subdivision	$76,450
2/24/98	0138	Maury Hood	01-4218-0310	Subdivision	$26,928
3/13/98	0087	Reytex Homes	01-7878-0702	Single Family	$1,500
3/17/98	0139	M. Deak	pending	Single Family	$1,500
4/10/98	0136	R. & I. Van Steenberg	01-9247-0105	Single Family	$1,500

5/19/98	0097	D. Hansen/Magellan	various	Commercial	$100,375
6/10/98	0129	Tomen-Parke, Inc.	various	Commercial	$1,644.5
9/3/98	0172	J&M Zimmerman	01-8280-0123	Single Family	$1,500
9/9/98	0167	G. Ceshker	01-1837-0712	Single Family	$1,500

USFWS Referrals:

2/06/98	0141	C. Clinton	n.a.	Single Family	$1,500
3/13/98	0149	D. & M. Michel	n.a.	Single Family	$1,500
3/13/98	0150	Tomen-Parke, Inc.	n.a.	USFWS	$6,380
3/27/98	0014	MaBe, Inc.	n.a.	USFWS	$33,000
8/11/98	0171	Von Kreisler & Swanson	n.a.	USFWS	$180,000
8/28/98	0175	Fidelity Nat'l Title	n.a.	USFWS	$240,900
9/16/98	0178-83*	Lowder & Assoc.	n.a.	USFWS	$70,500

***This includes six lots to be issued single family Participation Certificates. The PCs will be issued at a future date when a unique description of each lot is provided by the owner.**

Infrastructure Project Mitigation Credit Usage

Infrastructure projects for co-permittees and managing partners with infrastructure development needs are covered for their mitigation needs under the regional permit. Their mitigation requirements are subtracted from accumulated mitigation credits based on their land dedications to the BCP. During the FY 97-98 period of permit implementation, the following projects used mitigation credits:

- **Lower Colorado River Authority**

Starting LCRA Balance	2561.8 acres
Hurst Creek MUD waterline (USFWS approval)	0.0 acres
Remaining Mitigation Credits	2561.8 acres

- **Travis County**

Starting TC Balance	523.0 acres
No project debits	0.0 acres
Remaining Mitigation Credits	523.0 acres

- **City of Austin**

Starting City of Austin Balance	11,474.25 acres*
Clearing for Electric Line - 3M Mitigation Tract	(1.8) acres
Red Bud Trail Roadway Improvements at Ullrich WTP	(0.7) acres
Four Points Fire/EMS Station	(3.9) acres
Remaining Mitigation Credits	11, 467.85 acres

*** Mitigation credits from Ivanhoe property were transferred to private mitigation buyers and do not contribute to the City's mitigation credit balance.**

3. Amount of funds collected for land acquisition through the issuance of Participation Certificates.

A total of $810,818.50 was collected over the past fiscal year from all sources. Participation certificates yielded $277, 038.50, while USFWS project referrals amounted to $533,780. Specific information on projects that paid for BCCP participation was provided under item #2.

4. **Amount of funds expended for land acquisition.**

During FY 97-98, the City of Austin concluded the acquisition of the final 68-acre portion of the Long Canyon tract from the Nature Conservancy of Texas. The City paid $248,524 on September 30, 1998 for this parcel. The funds expended came primarily from the City's share of Participation Certificate revenue. Other than unifying the Long Canyon tract under City ownership, no other land acquisitions were concluded this fiscal year.

A $1.0M payment from the Lakeway Partners in September, 1998 was used to cover the first of three required mortgage installment payments on the Ivanhoe property.

Travis County submitted a grant application for 1998 HCP land acquisition funding to USFWS. During the summer, Travis County received notice of a $2.0M grant award of these Section 6 funds. Although a specific acquisition target in the Cypress Creek macrosite has been identified, none of the grant funds were expended during FY 97-98.

5. **Amount of funds expended for operations and maintenance.**

Travis County expended $218,659 for operations and maintenance for two of the three Travis County properties included in the Balcones Canyonlands Preserve (Hamilton Pool Preserve and Wild Basin Preserve) during the period from October 1997 through September 1998. The reported O&M figure does not include additional expenditures by The Committee for Wild Basin Wilderness, Inc. which has a contract with Travis County to conduct educational programming and management activities on the County-owned Wild Basin. In addition, it does not include staff time from Natural Resources/BCCP Program personnel spent on endangered species surveys, plant surveys, and prescribed burns.

The City of Austin budgeted $305,702 for FY 1997-98 to fund preserve management expenses by the Parks and Recreation Department's Natural Resources Division. Approximately $ 285,735 was spent during the one year period beginning May, 1997. This figure does not work by (1) NRD program administration staff on preparation of land management plans; (2) o&m expenditures by PARD's Park Operations on BCP-designated parkland; or land management expenditures by the Water and Wastewater Utility on the two tracts that it owns and manages. Such information cannot be readily determined from their program budgets.

6. **An updated map of the lands dedicated to preserve management.**

Travis County completed revisions to the BCCP parcel map and submitted copies to the USFWS Austin Ecological Field Services office earlier this year. There have been no changes to land status since this submittal.

7. **A list of public use and habitat management activities that have been undertaken or completed within the bounds of the preserve units.**

Travis County (3 tracts)

Hamilton Pool Preserve - Pre-existing (to the BCCP) levels of public use continued during the reporting period. The Preserve staff maintain approximately 1.5 miles of nature trails for daily public access. Hours are restricted to day use only and fees are charged. Public access is restricted to trails and the immediate pool area. Pets, fires, fishing, and collecting are prohibited. Habitat management activities included routine trail maintenance, as well as onsite endangered species and botanical surveys (including initiation of a *Philadelphis ernestii* survey). During the winter months, Travis County staff conducted a 15-20 acre prescribed burn, which included three separate units in the uplands area adjacent to the public road. The burned areas did not encompass any of the known nesting habitat within the preserve, and were restricted to areas burned previously within the past nine years.

Wild Basin Wilderness Preserve – Pre-existing public use activity continued during the reporting period. The Preserve is managed by The Committee for Wild Basin Wilderness, Inc., with financial and staff support from the County. Approximately 2.5 miles of nature trails are maintained for daily public and educational tour use. Hours are restricted to day use only; visitor access is restricted to trails. Picnicking, pets, and collected are prohibited. Habitat management activities included endangered species surveys, routine trail maintenance, and creation of defensible space around the building (up to 30 feet) for fire fighters to protect the structure against possible wildfire.

Romberg Tract – This portion of Bob Wentz Park at Windy Point is separated by Comanche Trail from the rest of the park. The Romberg Tract is not used by the public and is not actively managed, other than occasional boundary checks and endangered species surveys.

Public Outreach Efforts - In addition to land management activities on County-owned BCP lands, Travis County Natural Resources staff conducted or assisted (in cooperation with other BCP partners) in conducting various **educational events**, included guided tours of the Preserve, presentations about the Preserve, presentations about the public participation process with the regional permit, and exhibits at community events. The audiences for these educational programs varied from real estate agencies to homeowner groups, environmental groups, and individuals. The participants represented people of all age groups, and included residents, students, and visitors to Austin and Travis County. Participation at community events included: Wildlife Expo (Texas Parks and Wildlife Department), Cave Day (Westcave Preserve), Safari (City of Austin PARD), and the Wild Basin Music and Art Festival.

Lower Colorado River Authority (3 tracts)

Wheless Preserve – Management activities over the past year at the Wheless Preserve include the following:

- Performed a deer census during the fall, 1997. Estimated deer density as determined by spotlight survey is 12.3 acres/deer, although vegetation analysis indicates higher browsing pressure than the census produced.
- Installed a new perimeter gate on the easement road where an old gate had been destroyed.
- Repaired gate and fence damage caused by vandalism and unauthorized mountain bike riders on a routine basis.

During the 1997 golden-cheeked warbler (GCW) breeding season, two permanent survey plots of approximately 100 acres in size were established within the Wheless preserve. One plot represents prime GCW nesting habitat and the other represents emerging GCW habitat. At the transitional habitat plot, one male GCW used a portion of the study area for less than 50% of his territory. On the prime habitat plot, 10 GCW males had their territories either entirely or partially within the study area. Details are available in the attached research report.

McGregor Preserve - Management activities over the past year at the McGregor Preserve include the following:

- Cooperative trapping program (with Travis County) for brown-headed cowbirds on the southeast side of the McGregor Preserve was discontinued for the 1998 bird season due to poor capture rate during the preceding year.
- Deer population analysis conducting using combined data from spotlight surveys and track count survey due to lack of site accessibility. The combined estimate for the McGregor tract is 13.4 acres/deer.
- Repaired gate and fence damage from vandalism and unauthorized mountain bike riders on a routine basis.

Travis County Natural Resources staff conducted two visits onto the McGregor Preserve in conjunction with black-capped vireo surveys at Hippie Hollow. Data from these efforts will be included in research reports prepared by Travis County.

Westcave Preserve – Management activities over the past year at the Westcave Preserve include the following:

- Repaired perimeter fence on nine occasions along the Pedernales River frontage due to flood events.
- Reintroduced selected native plants on portions of the property, including Sycamore leaf snowbell, Blanco crabapple, Albaflora honeysuckle, and Basswood.

No species research activities were conducted on this tract in the past year. The Westcave staff was active in providing environmental education opportunities. From June, 1997 through March, 1998, Westcave staff provided 79 nature-interpretation programs (1603 attendees), 243 tours of the property (2176 visitors), and an overnight educational program (25 attendees).

Travis Audubon Society

TAS Sanctuary - Public access includes a once a year open house and guided tours of the Sanctuary. Each March member volunteers conduct guided tours along established Sanctuary paths to observe golden-cheeked warblers.

Operations and maintenance activities have been dominated by cleanup activities from May, 1997 tornado damage. Large trees were uprooted along the tornado's path and significant damage to the caretaker's residence occurred. Volunteer help restored some trail markers and cleaned up downed limbs along Sanctuary trails. Much of the serious vegetation damage has been allowed to remain.

The Nature Conservancy

Barton Creek Habitat Preserve - The Nature Conservancy will be reporting operations and maintenance activities directly to the USFWS in accordance with the reporting requirements of the Section 10(a) Habitat Maintenance Agreements governing this property.

Lehman Tract - No reported activities.

City of Austin (29 tracts)

The City of Austin's management activities on its various preserve units have been summarized on Table 1. This matrix table illustrates the variety of land management and monitoring activities that are being undertaken by City staff at its major preserve units.

In October of 1997, the two divisions of Balcones Canyonlands Preserve (PARD & PECSD) consolidated, and there are now three field biologists actively managing approximately 6363 acres of preserves. The remainder of the preserve tracts are either being managed by other COA departments (PARD Operations, W&WW) or else are not being actively managed at this time, due to budgetary constraints and insufficient management funds. The following table illustrates the management status of the BCP tracts, at present:

Actively Managed by PARD/BCP:

Tract	Acres
Bull Creek Macrosite	
Upper Bull Creek (Franklin, Hanks, Lanier, COA Canyon Creek)	608
Middle Bull Creek (Ivanhoe and Beard Trust)	1001
Lower Bull Creek (St. Edward's Park, Jester, Forest Ridge, 3M, Hilltop, Spicewood Springs Park)	1019
Cypress Creek Macrosite	
Lime Creek	494
North Lake Austin Macrosite	

City of Austin Balcones Canyonlands Preserve
Summary Report for FY 97-98* Management Activities

prepared by Lee Stone, Austin Parks and Recreation Department, BCP Program

LOCATION ACTIVITY	Lower Bull Creek	Upper Bull Creek	Cypress Creek	North Lake Austin	South Lake Austin	West Austin	Barton Creek	Karst, Other
Management Plans	X	X	X	X	X	X	X	
Fencing/Gates	X		X	X	X			
Signs	X	X	X	X	X	X		
Patrols for Rules Compliance	X	X	X	X	X	X	X	
Oak Wilt Survey/Suppression	X	X	X	X	X	X	X	
Vegetation Plot Survey	X			X		X		
Plant Community Mapping				X				
Unauthorized Trail Closures	X	X			X		X	
Erosion Controls	X			X			X	
Revegetation	X			X			X	
Cave Monitoring	X	n/a	X	X	n/a	n/a	X	X
Cave Cleanup/restoration								X
Deer Survey								
Deer Removal								
Vireo Habitat Restoration								
GCW Surveys	X	X	X	X	X		X	
BCV Census				X		X		
Philadelphus Monitoring	X	X	X			X		
Exotic vegetation removal	X	X	X	X		X		
Educational Activities	X	X	X	X	X		X	

* FY 97-98 covers the period from October 1, 1997 through September 30, 1998.

Park West, Coldwater I & II, Long Canyon		1277
Cortana		1752
West Austin		
Vireo Research Area		212
SUBTOTAL		**6363**

Status of Other BCP Tracts:

Tract	Status	Acres
Bull Creek Macrosite		
Bull Ck District Park, BC Gnblt	* PARD Operations	233
Water Treatment Pl #4	W&WW	138
Barrow	PARD Operations	8
North Lake Austin Macrosite		
Emma Long Metro Park	PARD Operations	950
South Lake Austin Macrosite		
Commons Ford Park	PARD Operations	115
Double J&T	Not Actively Managed	1729
Reicher Ranch	Not Actively Managed	820
Bohls Ranch	Not Actively Managed	462
Barton Creek Macrosite		
Barton Creek Wilderness	PARD Operations	999
Barton Creek Greenbelt	PARD Operations	813
Senna Hills	Not Actively Managed	35
West Austin Macrosite		
Mt. Bonnell	PARD Operations	3
Ullrich Water Treatment Plant	W&WW	40
SUBTOTAL		**6391**
TOTAL ACREAGE	**12,700**	

* PARD Operations does not manage for Endangered Species; they perform regular maintenance, i.e. mowing, trash pickup, and some trail management activities.

OBJECTIVE ONE: PROTECTION This objective covers protection of endangered species and species of concern and protection of their habitats via the following measures:

1. PUBLIC & PRIVATE LANDOWNERS: City BCP staff strive to work in partnership with public and private landowners towards the goal of protecting GCW, BCV, and karst habitats. The following are some of the examples of staff interaction with public and private landowners towards the goal of protection of species;

a. Met with a previous owner of the Ivanhoe tract who still lives adjacent to the tract, to discuss the tract's history and management options.

b. Met with the management of Sierra Development Corp (River Place), which currently still allows a private owner to graze his cattle on River Place's undeveloped acreage. These cattle sometimes wander onto the Cortana property. Staff discussed the benefits of the TPWD's Wildlife exemption and provided a packet of information on the Wildlife Exemption. Staff also met with Sierra Development to discuss their plans for installation of fencing at the BCP property boundary in order to block access to illegal path into Cortana.

c. Met with a Canyon Creek developer re. bulldozing and off-road vehicle damage which have impacted the preserves.

d. Contacted the management of Lake Pointe IV to discuss an event whereby a holding pond with a 3-foot berm did not contain flood waters during a rainstorm, and the ensuing overflow caused severe siltation into the eastern tributary of Bohl's Hollow. The berm was reconstructed (within 48 hours) to a height of 5 feet.

2. SECURITY PROCEDURES: These measures include boundary definition, fencing, signs, preserve rules, patrolling, trespassing, vandalism, trash pickup, and law enforcement:

A. Fences, gates, and trails: During the previous reporting period (1996-97), new fencing was installed at several locations and plans for additional fencing were begun for several other critical tracts. These original fencing plans were expanded with information from the staff for each of the preserves they are managing, bids have been accepted, and new fencing will be installed during the 1998-99 period. Over the past 12 months, staff have spent considerable time and effort in repairing existing fencing and gates on almost all of the preserve tracts being actively managed. In the lower Bull Creek Preserve, fencing has been erected along certain trails in order to close them. Also, work has been initiated to install fencing around Goat Cave and to place a cave gate at the "new" cave on the Barton Creek Wilderness Preserve.

B. Signs: Fifty new signs (24" x 36") , printed on metal and laminated for protection, have been designed and ordered for use on the preserves. The signs have the following wording; "Balcones Canyonlands Preserve, Endangered Species Habitat, Authorized Personnel Only, No Trespassing", plus the logos of both City of Austin and Balcones Canyonlands Preserve. These signs are currently being installed at entrances to preserves and along illegal access points at all preserves.

C. Patrolling, trespassing, vandalism & trash pickup:

Lower and Upper Bull Creek and South Lake Austin Macrosites continued to receive the highest priority for officer patrols.

Patrolling is an integral part of the daily tasks of staff biologists. Among other things, staff visually scan for damaged gates and cut fences, exotic plants and feral animals, stray livestock, squatters and trespassers, erosion into streams, illegally-cut trails, dumping of trash, signs of illegal horse and bike tracks, and damage to trees and other vegetation by people, deer, and bulldozers. Fence and gate repair is an on-going activity. Cattle, transients & squatters, and trespassers (the latter on foot, horse-back, and motorcycle) have been encountered on several preserves and the appropriate measures to remove them have been initiated. BCP has sustained vandalism to Spicewood Springs Preserve and Maple Run Cave. Maple Run cave vandalism occurred two years ago, but restoration work is still underway. Contractors were contacted after an area on the preserves was inadvertently bulldozed and cleared by contractors working on adjoining tracts of land. With the help of volunteers, trash and litter have been picked up at many sites, including caves. Many of these trash piles consist of metal and other large trash items and bottles and cans, generally from refuse left by the original landowners or by illegal dumping occurring over the years.

3. PLANS FOR FIRE MANAGEMENT: Development of procedures for fire management at key preserves is scheduled for FY 98-99.

OBJECTIVE TWO: MANAGEMENT Management of endangered species and species of concern and their habitats is addressed by the following procedures:

1. PLAN DEVELOPMENT: This includes development of management and access plans and development of implementation schedules for those preserves which are currently being actively managed. Active management has been expanded this last year to include an additional 2246 acres and now involves the following tracts: Lower, Middle, and Upper Bull Creek; Park West, Long Canyon, Coldwater, Cortana, and Lime Creek. The implementation schedules include such activities as surveys for flora and fauna, fencing plans, access plans, fire control plans, deer censusing, cowbird survey and control, fire ant survey and control, erosion controls, habitat restoration and enhancement, prescription burns, and presentations to neighborhoods and the public.

2. ACCESS ISSUES: The following is a sample of the type of access issues which have arisen in the last reporting period:

a. Cortana: An access road (Leonard East) on the west side of Cortana was to be cut off as a result of development plans by Steiner Ranch. Various COA staff (BCP, Legal, Public Works) met with representatives of Steiner Ranch and negotiated two new access easements to replace the closure of the Leonard East access.

b. Double J&T: The Kollmeyer Road access will be gated and locked at all times, to curtail illegal entry, dumping, and vandalism on the Double J&T tract. Appropriate information has been given to Travis County for this closure. Arrangements have been made for the owners/heirs of Darter Cemetery, which is an in-holding tract located on Double J&T and accessed via Kollmeyer Road, to have their own combination lock, for unlimited access to the cemetery at all times.

c. Long Canyon: Established a gated and locked access point on City Park Road for staff use only.

3. VEGETATION MANAGEMENT, EROSION CONTROL, WATER QUALITY: The protection of preserve habitat by vegetation management, erosion control, and water quality includes: prescribed fire; exotics control by mechanical & chemical methods; oak wilt monitoring and treatments; control of grazing; revegetation with native plants and mulching; placement of erosion bars on eroded soils and creek crossings; and clean-up in caves.

During this reporting period, many staff-hours have been spent collecting seeds from various native plants (flameleaf sumac, Lindheimer silktassel, little bluestem, silver bluestem, Lindheimer senna, live oak, Texas oak, and mountain laurel). These seeds have then been stored, or dispersed and/or planted at various sites (in Bull Creek, North Lake Austin, and South Lake Austin, West Austin, and Barton Creek Macrosites) which have been eroded or in areas scheduled for restoration and/or creation of GCW and BCV habitats. Also, many hours have been spent cleaning up a newly-discovered cave, which has species of concern, in the Barton Creek Macrosite. Other activities have included placing cedar logs for control of erosion on slopes, placing rocks as "fill-in" in trails, and repairing erosion at creek crossings.

4. PROBLEM ANIMALS: Cowbirds, Deer, Fire Ants, etc.: The preserves also must be actively managed for problem animals, some of which can have extremely deleterious effects on our endangered species. Two ongoing activities this reporting period have been concerned with fire ants and the deer population.

a. Fire Ants: Steam boiler was purchased by the Watershed Protection Department (formerly Drainage Utility Dept.) for BCP to use in controlling Red Imported Fire Ants in sensitive areas, i.e., Barton Creek and caves.

b. Deer Populations: Staff met to determine appropriate locations for potential deer blinds on each of the lands being actively managed; however, no deer population reduction activities were conducted during this reporting period.

5. CAVES: Preserve staff collect information about caves and work with private cave owners in order to ensure maximum protection of caves. During this reporting period, the following activities have occurred: a. Discussion of creation and management of new karst preserve; b. Agreement with AFD regarding cave access; c. restoration of Maple Run Cave; and, d. Survey, conducted by TPWD, of ground location coordinates for Rolling Rock Cave (Lime Creek Preserve) to verify location of cave is actually on Lime Creek tract. Discussions occurred with TPWD concerning possible transfer of Austin Simon tract to COA.

OBJECTIVE THREE: ENHANCEMENT OF HABITATS

1. RESTORATION OF ENDANGERED SPECIES HABITATS: This includes restoration of endangered GCW habitat, as well as regeneration of plants species which are on the "species of concern" listing:

a. Golden-cheeked Warbler habitat: At the Long Canyon tract 400 Texas oak acorns were planted in an open field; at Forest Ridge 1000 Texas oak acorns were planted; and at 3M approximately 3000

Texas oak acorns were planted in an open field near Spicewood Springs Road (this last area now has an enclosure fence installed by Austin Energy to discourage deer from grazing on the seedlings).

b. Canyon Mock-orange: Seeds were broadcast at Forest Ridge, Hanks, Franklin, WTP#4, Stillhouse Hollow, and Bohls tracts, in an attempt to establish new populations.

c. Bracted Twistflower: 3000 bracted twistflower seeds were planted along Barton Creek (6.5 mile marker). Approximately 250 BT seeds were planted throughout acreage of Mt. Bonnell. A deer fence to protect approximately 500 bracted twistflower plants was installed at the Barton Creek Greenbelt.

2. CREATION OF BCV HABITAT:

a. At the Black-capped Vireo Research Area, 500 Shin Oak acorns were planted.

OBJECTIVE FOUR: MONITORING A systematic monitoring program has been set up for endangered bird species, endangered karst invertebrate species, and salamanders. Vegetation surveys and monitoring for plant "species of concern" are also conducted by BCP staff:

1. BIRDS:

A. Golden-cheeked Warber:

During the spring and summer of 1998, the COA conducted 10 GCW breeding territory surveys (six hours each) on 6 primary plots and 3-4 surveys (six hours each) on 2 transitional plots. Each plot contained approximately 100 acres. These surveys are conducted by three BCP staff biologists, plus two temporary survey personnel who are being funded through a grant from the Texas Audubon Council and the Moran Foundation. A summary report of these 1998 bird season surveys is attached to this report. The primary and transitional plots are listed below:

Primary Plots:
a. 3M and St. Edwards
b. Forest Ridge
c. Ivanhoe
d. Bohl's Ranch
e. Emma Long Park
f. Barton Creek Greenbelt

Transitional Plots:
a. Canyon Creek
b. Double J&T

In addition, enumeration (presence/absence) ofGCW will be conducted on various tracts, as time allows:
a. Coldwater
b. Forest Ridge & Jester
c. Cortana
d. Lime Creek

B. Black-capped Vireo:

During the spring and summer of 1997, BCV were monitored and mapped at the BCV Preserve. See map within Attachment C.

For the spring and summer of 1998, Black-capped Vireo habitats at COA-owned tracts will be monitored for presence/absence of BCV:

a. BCV Research Area: Territory mapping
b. River Place: Monitor BCV presence/absence under powerlines near cowbird trap

2. CAVES:
   a. Biannual monitoring of caves with "species of concern"
      1. Airman's Cave 12/1/97, 3/26/98
      2. Maple Run Cave 11/20/97, 3/20/98
      3. District Park Cave 11/24/97, 3/20/98
      4. Goat Cave 11/20/97, 3/20/98
   b. Maple Run Cave - Sanders met w/ J. Reddell to ID new species of Pseudoscorpion

   c. Other monitoring tasks
      1. Fossil Cave: general assessment monitoring of cave

3. PLANTS:

   a. Vegetation Surveys
      1. Coldwater - conducted line-transect survey portion of LCTA vegetation plot
      2. Spicewood Springs Preserve- conducted line-transect survey portion of LCTA vegetation plot
   b. Vegetation Community Mapping of Coldwater tract
   c. Bracted Twistflower: Monitoring of BT at Barton Creek Greenbelt;
      Also, BCP staff met with TPWD staff to discuss BT surveys by high school students
   d. Canyon Mock Orange: Monitoring at Ivanhoe
   e. Photo monitoring stations: Set up at 3M for before-and-after pictures, where COA Electric Dept cleared GCW habitat

OBJECTIVE FIVE: PUBLIC EDUCATION & OUTREACH

1. NEIGHBORHOODS:

   a. Presentation to Bull Creek Foundation.
   b. Presentation to Long Canyon Neighborhood Association
   c. Contacted River Place Residential Community Association and Steiner Ranch Home Owner's Association re. future presentations to their groups.

2. GENERAL PUBLIC:
   a. Answered general questions from public re. BCP
   b. Conducted nature walk for Cub Scout Group (from Long Canyon neighborhood)
   c. Public tour of Coldwater tract, conducted by COA and Travis County staff
   d. Worked with E-Corps and Boy Scout Groups
   e Contacted Science Dept Chair at Leander High School re. potential projects on both Lime Creek and Cortana Preserves
   f. Preparations for Society for Ecological Restoration 1998 conference on cave management techniques tour

3. EDUCATION:
   a. Met with Boy Scout for Eagle Project (trail repair) at Forest Ridge
   b. Met with student researcher to discuss macro-invertebrate monitoring program at springs
   c. Met with Butch Smith (PARD Planning) to discuss preparation of trail ethics tour at Barton Creek
   d. Canyon Mock-orange and Bracted twistflower: TPWD staff were escorted to Ivanhoe and Mt. Bonnell and assisted in setting up high-school monitoring program for these two rare plants

e. Contacted Science Dept Chair at Leander High School re. potential projects on both Lime Creek and Cortana Preserves

Status of Land Management Plans

The Balcones Canyonlands Preserve land managers have continued to work together with the USFWS to finalize the three-tiered land management plan. Tier I, the Preserve Overview, has been reviewed extensively and awaits only final edit adjustments. Tier II has three components: macrosite level plans, Land Manager's Handbook, and a Plan Administration document. All Tier II documents, except for a Public Access management guidance document, have been written, reviewed and edited internally, and are currently receiving technical (informal) review by the USFWS. Tier III reports for all pre-1997 individual tracts have been prepared, reviewed, and await only USFWS informal review.

Finalization of the Public Access Management technical guidance document and public access plans for certain Tier III documents await a public review process to be conducted by the BCP's Citizen Advisory Committee with assistance from the Scientific Advisory Committee. This process may take several months to complete and culminate in a Public Access Forum later this coming fall.

Land management plans for the Ivanhoe/Beard properties will be incorporated into the Tier II plan for Bull Creek Unit (formerly known as the Lower Bull Creek Tier III plan). The plan on this recent acquisition will be available in the finalized BCP Land Management Plan next year.

8. A copy of all research or investigation reports that have been prepared.

Travis County

1997 Annual Report for the Wild Basin Wilderness (Jan-December, 1997). Copy attached to prior annual report

Gass, Leila. *1998 Endangered Bird Survey Reports. October, 1998.* Provided to USFWS previously.

Terpening, Kristin. *Brown-headed Cowbird Trapping Program, Balcones Canyonlands Conservation Plan, 1989-97.* March ,1998. Provided to USFWS previously.

Lower Colorado River Authority

Melton, D. and T, Schumann. *Golden-cheeked Warbler Study: Wheless Natural Resource Preserve.* June, 1997.

City of Austin

Abbruzzese, Carlo. *1998 Golden-cheeked Warbler and Black-capped Vireo Monitoring Program.* City of Austin, PARD Natural Resources Division, January 1999.

Additional species-related research conducted by the PARD Natural Resource Division on endangered bird surveys, rare plant revegetation, and cave investigations is provided in Attachment C.

May 6, 1999

Mr. David Frederick
U.S. Fish and Wildlife Service
Ecological Services Field Office
10711 Burnet Road, Suite 200
Austin, Texas 78758

Subject: Transmittal of BCCP Annual Report for Fiscal Year 1997-98

Dear Mr. Frederick,

The City of Austin and Travis County hereby submit the annual report for the Balcones Canyonlands Conservation Plan (BCCP) as required by the BCCP regional 10(a) permit (PRT-788841). As you may recall following our submittal of the second annual report, the permit holders petitioned the USFWS in a letter dated June 19, 1998 to allow two administrative changes to our reporting requirements: (1) adjust the reporting period to October through September to coincide with the fiscal years of both Permit Holders and (2) adjust the due date for the annual report submittal to January 15 each year.

The attached report is a transitional document that reflects the activities based on the new reporting period (October 1, 1997-September 30, 1998). While it contains some redundant information from the second annual report, it also contains new information for the June-September, 1998 time period. The next BCCP annual report will be submitted to your office on January 15, 2000 for the reporting period of October 1998 through September 1999.

Thank you for allowing us to better align the BCCP reporting requirements with our internal fiscal and management systems. If you have any questions or concerns, please feel free to contact me at 499-6717 or Juan Valera (327-8181, ext. 15).

Sincerely,

Jesus M. Olivares
Balcones Canyonlands Coordinating Committee Secretary

Xc: Jackie Goodman, Mayor ProTem, City of Austin; BCCP Coordinating Committee Chair
Karen Sonleitner, Travis County Commissioner; BCCP Coordinating Committee Member
John Gosdin, Lower Colorado River Authority
Bryan Hale, Travis Audubon Society
Jeff Francell, The Nature Conservancy
Juan Valera, City of Austin PARD
Lee Stone, City of Austin PARD
Charles Bergh, Travis County TNR
John Kuhl, Travis County TNR

ATTACHMENT A

TRAVIS COUNTY DEVELOPMENT ACTIVITY
BUILDING PERMIT DATA
(OCTOBER 1997- SEPTEMBER 1998)

BASIC DEVELOPMENT PERMITS ISSUED FOR WESTERN TRAVIS COUNTY--BCCP ANNUAL REPORT--FY 98

11-Jan-99

PERMIT	ISSUED	APPLICANT	ADDRESS	TYPE OF CONST	LOT	BLK	SUBDIVISION	TAX ID
97-2714	10/ 2/97	PARMER RIDGE LIMITED						
98-0251	5/27/98	THL RANCH		S&D W&WW			STEINER RANCH PH 1 SEC 5 B	
98-0252	5/27/98	THL RANCH		S&D W&WW			STEINER RANCH PH 1 SEC 5 C	
98-0281	2/ 5/98	KAMRAN CLASSIC HOMES			24	A	LAKECLIFF ON LAKE TRAVIS SEC 1	
98-1433	6/ 2/98	RIVERCREST GROUP, INC		6' CMU FENCE & SAL	1,21	B,A	OVERLOOK AT LEWIS MOUNTAIN SEC 1	
97-2721	1/20/98	RIVER CITY ENGINEERING		WATERLINE			APACHE SHORES SEC 1-7 AND CARDINAL HILLS 11-12	
98-0463	2/27/98	WELLS BRANCH MUD		DRIVEWAY				
98-1709	9/23/98	FLORES ENGINEERING		WASTEWATER LINE	3,4	D	WEST RIM RESUB. OF LOT 24 BLOCK D	
97-0723	7/ 9/98	SOUTHWEST TRAVIS COUNT		S&D W&WW			LAKE POINTE PH 3 SEC 3	
97-2488	1/ 5/98	LONGARO & CLARKE		S&D, W&WW			PICADILLY RIDGE PH 2 SEC 2	02753106
98-1280	8/ 3/98	SWTC, LTD		S&D, W&WW			LAKE POINTE SEC 9	
97-0722	3/ 3/98	SOUTHWEST TRAVIS COUNT		S&D W&WW			LAKE POINTE PH 2 SEC 3	
98-2292	9/ 2/98	TERRY BOOTHE		FILL EXISTING PIT				01186705
97-3264	12/12/97	DAVID WEEKLEY HOMES	6509 ABILENE TRAIL	SFR	2	4	VILLAGE @ WESTERN OAKS SEC 14	
97-3413	12/30/97	DAVID WEEKLEY HOMES	6507 ABILENE TRAIL	SFR	3	4	VILLAGE @ WESTERN OAKS SEC 14	
98-1095	4/27/98	KEPHART PHIL	16005 AGUA VISTA	SFR				01456809
98-1267	5/11/98	KATZ BUILDERS	11107 ALDENBURGH COURT	SFR	5	B	OVER LOOK AT LEWIS MOUNTAIN SEC 1	
98-2559	9/21/98	CAPITAL HOMES	1717 ALLIUM DRIVE	SFR	41	A	SENNA HILLS SEC 1 B	

BASIC DEVELOPMENT PERMITS ISSUED FOR WESTERN TRAVIS COUNTY--BCCP ANNUAL REPORT--FY 98

11-Jan-99

PERMIT	ISSUED	APPLICANT	ADDRESS	TYPE OF CONST	LOT	BLK	SUBDIVISION	TAX ID
98-2560	9/21/98	CAPITAL HOMES	1808 ALLIUM DRIVE	SFR	37	A	SENNA HILLS SEC 1 B	
98-2561	9/21/98	CAPITAL HOMES	1804 ALLIUM DRIVE	SFR	36	A	SENNA HILLS SEC 1 B	
98-2562	9/21/98	CAPITAL HOMES	1721 ALLIUM DRIVE	SFR	40	A	SENNA HILLS SEC 1 B	
97-2725	10/ 6/97	JOEL MARTINEZ	10401 ANDERSON MILL ROAD	FINISH OUT	1		ANDERSON RIDGE SEC 1	
97-2777	10/10/97	ROBERT HOWARD / BKH CO	24901 ANDERSON TRAIL	SFR	21		ROUND MOUNTAIN OAKS	
97-3196	12/ 2/97	STEPHEN D SAFARICK	25113 ANDREW DRIVE	SFR	6		OLD FERRY SUBDIVISION SEC 2	
97-3353	12/22/97	BRAD LANGLE	19815 ANGEL BAY DRIVE	SFR	35		COVES ON LAKE TRAVIS PH 1 SEC A (THE)	
98-0319	2/10/98	LEONARD LASSIS	19901 ANGEL BAY DRIVE	SFR	35		COVES ON LAKE TRAVIS PH 1 SEC A (THE)	
98-0669	3/18/98	TIM HILL BUILDER	4611 ANIKAWI DRIVE	SFR	3	A	WESTVIEW ON LAKE AUSTIN PH A	
98-0314	6/15/98	PARK ADVENTURE WESTVIE	ANIKAWI DRIVE	S&D			WESTVIEW ON LAKE AUSTIN PH A	
98-2013	7/30/98	MARK GAULT HOMES	4503 ANIKWI DRIVE	SFR	53	A	WESTVIEW ON LAKE AUSTIN PH A	
98-0591	3/ 9/98	ANTHONY M SAMPSON	11407 ANTLER BEND ROAD	SFR	45		OAK RUN ESTATES	04157706
98-1094	4/27/98	CODY POOLS & SPAS	3707 APACHE FOREST DRIVE	POOL	5	E	SHADY HOLLOW SEC 3B	
98-0046	1/ 9/98	VELMA F. ALTHOFF	21101 APACHE PLUM LANE	SFR	6	C	ROLLING MEADOWS SEC 1	
98-0037	1/ 8/98	CODY POOLS	20806 APACHE PLUM LANE	POOL	12	B	ROLLING MEADOWS SEC 1	
97-2733	10/ 6/97	CONTINENATL HOMES	1000 APPLE CROSS DRIVE	SFR	13	E	PICADILLY RIDGE PH 1 SEC 1	
98-2202	8/17/98	MILBURN HOMES	1029 APPLE CROSS DRIVE	SFR	12	G	PICADILLY RIDGE PH 1 SEC 1	
98-0896	4/13/98	WALTER DUNLAP	15203 APPLE SPRINGS HOLLOW	SFR	35		APPLE SPRINGS	05175710
98-1669	6/24/98	KAREN WALENTA	15008 APPLE SPRINGS HOLLOW	SFR	13		APPLE SPRINGS	
97-2844	10/21/97	DOYLE WILSON	15000 APPPLE SPRINGS HOLOW	SFR	16		APPLE SPRINGS	

BASIC DEVELOPMENT PERMITS ISSUED FOR WESTERN TRAVIS COUNTY--BCCP ANNUAL REPORT--FY 98

11-Jan-99

PERMIT	ISSUED	APPLICANT	ADDRESS	TYPE OF CONST	LOT	BLK	SUBDIVISION	TAX ID
97-3105	11/21/97	GEORGE T. CASTLEBERRY	11609 APRIL DRIVE	DRAINAGE IMPROVE	12	B	WALNUT RIDGE PH 2	
98-0554	3/ 5/98	STEVEN E GOTTLIEB	14421 AQARITA ROAD	WORKSHOP	A		SILENT RIDGE, 1ST RESUB OF LOT A	
98-1853	7/ 9/98	TANDY DRYER	4203 AQUA VERDE DRIVE	GARAGE	3	F	AQUA VERDE	
98-1934	7/20/98	PHIL KEPHART	16015 AQUA VISTA	SFR				01456809
97-2711	10/ 2/97	SCOTT FELDER HOMES	11700 ARBOR DOWNS ROAD	SFR	7	D	SOUTHLAND OAKS SEC 4 A	
98-0509	3/ 9/98	RALPH HAUS	16106 ARROWHEAD DRIVE	SFR				05256702
98-0728	3/23/98	HIGHLAND HOMES	3513 ARVIN DRIVE	SFR	65	B	LAKE POINTE PH 2	
98-1824	7/ 8/98	CLARK WILSON HOMES	3517 ARVIN DRIVE	SFR	66	B	LAKE POINTE PH 2	
98-0727	3/23/98	HIGHLAND HOMES	3516 ARVIN DRIVE	SFR	67	B	LAKE POINTE PH 2	
97-3224	12/ 5/97	STREETMAN HOMES	7024 AUCKLAND DRIVE	SFR	6	J	CIRCLE C RANCH PH A SEC 5	
97-3223	12/ 5/97	STREETMAN HOMES	7036 AUCKLAND DRIVE	SFR	4	J	CIRCLE C RANCH PH A SEC 5	
98-1084	4/27/98	MAYFIELD-FAJARDO	20528 AUGER LANE	SFR	349		TRAVIS SETTLEMENT SEC 6	01349601
98-1468	6/ 3/98	REYTEX HOMES	207 AUGUSTA DRIVE NORTH	SFR	219		POINT VENTURE SEC 2	
97-3226	12/ 5/97	PULTE HOME CORP	10000 AUSTRAL COVE	SFR	50	O	CIRCLE C RANCH PH A SEC 5 A	
97-3232	12/ 8/97	PULTE HOME CORP	5347 AUSTRAL LOOP	SFR	48	O	CIRCLE C RANCH PH C SEC 5 A	
97-3227	12/ 5/97	PULTE HOME CORP	5343 AUSTRAL LOOP	SFR	49	O	CIRCLE C RANCH PH A SEC 5 A	
97-3006	11/19/97	SANTOSH KHANJEE	6320 AYRES DRIVE	SFR	30		DAVENPORT RANCH PH 5 SEC 1	
98-2116	8/ 3/98	DANIAL MCCLURE	3213 AZTEC FALL COVE	SFR	9	A	WESTVIEW ON LAKE AYSTIN PH B PUD	
98-1664	6/23/98	JAUREGUI ARCHITECT BUIL	3205 AZTEC FALLS COVE	SFR	7	A	WESTVIEW ON LAKE AUSTIN PH B PUD	
98-0673	3/18/98	HAMMONS HOMES	15021 BABBLING BROOK	SFR	12	A	JACKS POND SEC 1	

BASIC DEVELOPMENT PERMITS ISSUED FOR WESTERN TRAVIS COUNTY--BCCP ANNUAL REPORT--FY 98

11-Jan-99

PERMIT	ISSUED	APPLICANT	ADDRESS	TYPE OF CONST	LOT	BLK	SUBDIVISION	TAX ID
98-0674	3/18/98	HAMMONS HOMES	15024 BABBLING BROOK	SFR	14	B	JACKS POND SEC 1	
98-0672	3/18/98	HAMMONS HOMES	15044 BABBLING BROOK	SFR	9	B	JACKS POND SEC 1	
98-1662	6/23/98	HAMMONDS HOMES	15037 BABBLING BROOK	SFR	16	A	JACKS POND SEC 1	
98-0016	1/ 5/98	HAMMONDS HOMES	15040 BABBLING BROOK	SFR	10	B	JACKS POND SEC 1	
98-1010	4/21/98	HAMMONDS HOMES	15013 BABBLING BROOK	SFR	10	A	JACKS POND SEC 1	
98-0959	4/20/98	HAMMONDS HOMES	14901 BABBLING BROOK	SFR	1	A	JACK'S POND SEC 1	
98-1297	5/15/98	HAMMONDS HOMES	15009 BABBLING BROOK	SFR	9	A	JACKS POND SEC 1	
98-1298	5/15/98	HAMMONDS HOMES	15005 BABBLING BROOK	SFR	8	A	JACKS POND SEC 1	
98-0960	4/20/98	HAMMONDS HOMES	14909 BABBLING BROOK	SFR	3	A	JACK'S POND SEC 1	
98-1299	5/15/98	HAMMONDS HOMES	15029 BABBLING BROOK	SFR	14	A	JACKS POND SEC 1	
98-0057	1/13/98	HAMMONDS HOMES	14012 BABBLING BROOK DRIVE	SFR	18	B	JACKS POND SEC 1	
98-0242	2/ 2/98	HAMMONDS HOMES	14921 BABBLING BROOK DRIVE	SFR	6	A	JACKS POND SEC 1	
98-1575	6/11/98	HAMMONDS HOMES	15041 BABBLING BROOK DRIVE	SFR	17	A	JACKS POND SEC 1	
98-1576	6/11/98	HAMMONDS HOMES	15033 BABBLING BROOK DRIVE	SFR	15	A	JACKS POND SEC 1	
98-1577	6/11/98	HAMMONDS HOMES	15025 BABBLING BROOK DRIVE	SFR	13	A	JACKS POND SEC 1	
98-2337	8/28/98	HAMMONDS HOMES	15045 BABBLING BROOK DRIVE	SFR	18	A	JACKS POND SEC 1	
98-0453	2/24/98	HAMMONDS HOMES	15036 BABBLING BROOK LANE	SFR	11	B	JACKS POND SEC 1	
97-2737	10/ 7/97	DAVID WEEKLY HOMES	5519 BALLENTON LANE	SFR	89	J	CIRCLE C RANCH PH C SEC 3 B	
97-2930	10/29/97	NEWMARK HOMES	5605 BALLENTON LANE	SFR	91	J	CIRCLE C RANCH SEC 3 B	
97-2916	10/28/97	DAVID WEEKLY HOMES	5612 BALLENTON LANE	SFR	70	J	CIRCLE C RANCH SEC 3 B	
98-0191	1/26/98	JOHNNY E BULTER	7003 BARBERRY DRIVE	SFR	43		TRAVIS HOLLOW SEC 2	

BASIC DEVELOPMENT PERMITS ISSUED FOR WESTERN TRAVIS COUNTY--BCCP ANNUAL REPORT--FY 98

11-Jan-99

PERMIT	ISSUED	APPLICANT	ADDRESS	TYPE OF CONST	LOT	BLK	SUBDIVISION	TAX ID
98-0608	3/11/98	NEW AUSTIN HOMES	601 BARRETT LANE	SFR	28	B	ROB ROY ON THE LAKE SEC 2	
98-1332	6/ 3/98	THE OWNERS CLUB	BARTON CLUB @ BARTON CREEK	S & D W&WW				01103701
98-1436	7/ 9/98	LONGARO & CLARK INC	8212 BARTON CLUB DRIVE	HOTEL ADDITION			BARTON CREEK COUNTRY CLUB	
98-0072	1/28/98	FM PROPERTIES OPERATING	BARTON CLUB DRIVE	LIFT STATIONS (2)			BARTON CREEK CLUB (THE 3RD REPLAT OF)	01153401
98-1098	5/11/98	THE OWNERS CLUB	BARTON CLUB DRIVE	STREET				01103701
97-3000	11/ 5/97	OCEAN QUEST POOLS	1706 BARTON CREEK	POOL	4		BARTON CREEK NORTH RIM	
98-1546	6/11/98	MCKINLEY HOMES	1508 BARTON CREEK BLVD	SFR	10		BARTON CREEK AT NORTH RIM	01153402
98-0233	2/ 3/98	MCKINLEY CUSTOM HOMES	1504 BARTON CREEK BLVD	SFR	11		BARTON CREEK NORTH RIM	
98-1772	7/ 8/98	KEITH THORNSBERRY	1200.5 BARTON CREEK BLVD	DRIVEWAY				01103701
98-0940	4/20/98	OCEAN QUEST POOLS	1500 BARTON CREEK BLVD	POOL	12		BARTON CREEK NORTH RIM	
98-1473	6/11/98	S.V. #1, LTD	BARTON CREEK BLVD	CONDOS	245	A	POINT AT BARTON CREEK	
98-1335	5/20/98	SERENO HOMES	1800 BARTON CREEK BLVD	SFR	1		BARTON CREEK NORTH RIM	
98-2320	9/ 3/98	JIM CARPENTER	600BLK BARTON CREEK BLVD	SFR	11	A	TERRACES AT BARTON CREEK	
98-2599	9/25/98	OCEAN QUEST POOLS	1800 BARTON CREEK BLVD	POOL	1		BARTON CREEK NORTH RIM	
98-2381	9/ 2/98	COLBY DENISON	1200 BARTON CREEK BLVD # 25	SFR	245	A	POINT AT BARTON CREEK	
98-2382	9/ 2/98	COLBY DENISON	1200 BARTON CREEK BLVD # 26	SFR	245	A	POINT AT BARTON CREEK	
98-2383	9/ 2/98	COLBY DENISON	1200 BARTON CREEK BLVD # 27	SFR	245	A	POINT AT BARTON CREEK	
98-2384	9/ 2/98	COLBY DENISON	1200 BARTON CREEK BLVD # 28	SFR	245	A	POINT AT BARTON CREEK	
98-2380	9/ 2/98	COLBY DENISON	1200 BARTON CREEK BLVD # 29	SFR	245	A	POINT AT BARTON CREEK	
98-2379	9/ 2/98	COLBY DENISON	1200 BARTON CREEK BLVD # 30	SFR	245	A	POINT AT BARTON CREEK	
98-2378	9/ 2/98	COLBY DENISON	1200 BARTON CREEK BLVD # 31	SFR	245	A	POINT AT BARTON CREEK	

BASIC DEVELOPMENT PERMITS ISSUED FOR WESTERN TRAVIS COUNTY--BCCP ANNUAL REPORT--FY 98

11-Jan-99

PERMIT	ISSUED	APPLICANT	ADDRESS	TYPE OF CONST	LOT	BLK	SUBDIVISION	TAX ID
98-2387	9/ 2/98	COLBY DENISON	1200 BARTON CREEK BLVD # 32	SFR	245	A	POINT AT BARTON CREEK	
98-2389	9/ 2/98	COLBY DENISON	1200 BARTON CREEK BLVD # 45	SFR	245	A	POINT AT BARTON CREEK	
98-2388	9/ 2/98	COLBY DENISON	1200 BARTON CREEK BLVD # 46	SFR	245	A	POINT AT BARTON CREEK	
98-2377	9/ 2/98	COLBY DENISON	1200 BARTON CREEK BLVD # 47	SFR	245	A	POINT AT BARTON CREEK	
98-2386	9/ 2/98	COLBY DENISON	1200 BARTON CREEK BLVD # 48	SFR	245	A	POINT AT BARTON CREEK	
98-2385	9/ 2/98	COLBY DENISON	1200 BARTON CREEK BLVD # 49	SFR	245	A	POINT AT BARTON CREEK	
98-0584	3/ 9/98	STREETMAN HOMES	BARTON CREEK BLVD # 66	SFR	245	A	POINT AT BARTON CREEK	01173002
97-2413	10/27/97	LS DEVELOPEMENT	2300 BARTON CREEK BOULEVARD	SITE DEVELOPMENT	1	C	GOVERNORS HILL AT BARTON CREEK	
98-0618	3/13/98	OCEAN QUEST POOLS	1704 BARTON CREEK DRIVE	POOL	5		BARTON CREEK NORTH RIM	
98-0271	2/ 4/98	POOL DESIGNS	2912 BARTON POINT	POOL	10	4	BARTON CREEK WEST	
97-2954	10/30/97	HARREN HOMES	BAXTER CIRCLE	SFR	5		SCENIC BROOK ESTATES SEC 2 RE AMENDED	04106301
98-0824	4/ 8/98	STEVE HARREN	10801 BAXTER LANE	SFR	4		SCENIC BROOK SEC 2 RE-AMENDED	
98-0823	4/ 9/98	STEVE HARREN	10104 BAXTER LANE	SFR	3		SCENIC BROOK SEC 2 RE-AMENDED	
97-2956	10/30/97	HARREN HOMES	BAXTER LANE	SFR	19		SCENIC BROOK ESTATES SEC 2 RE AMENDED	04106302
98-0822	4/ 9/98	STEVE HARREN	10108 BAXTER LANE	SFR	2		SCENIC BROOK SEC 2 RE-AMENDED	
98-2557	9/23/98	ROBERT BAIRD	806 BAY CIRCLE	GRADING AND FILL	1,2,3	C	SIESTA SHORES SEC 1	
97-3346	12/22/97	PULTE HOME CORP	10717 BAY LAUREL TRAIL	SFR	4	H	BEND AT SPICEWOOD SEC 1 (THE)	
97-2795	10/16/97	PULTE HOME CORP	10708 BAY LAUREL TRAIL	SFR	18	G	BEND AT THE VILLAGE OF SPICEWOOD SEC 1	

BASIC DEVELOPMENT PERMITS ISSUED FOR WESTERN TRAVIS COUNTY--BCCP ANNUAL REPORT--FY 98

11-Jan-99

PERMIT	ISSUED	APPLICANT	ADDRESS	TYPE OF CONST	LOT	BLK	SUBDIVISION	TAX ID
97-3347	12/22/97	PULTE HOME CORP	10725 BAY LAUREL TRAIL	SFR	2	H	BEND AT SPICEWOOD SEC 1 (THE)	
97-3345	12/22/97	PULTE HOME CORP	10716 BAY LAUREL TRAIL	SFR	20	G	BEND AT SPICEWOOD SEC 1 (THE)	
97-3348	12/22/97	PULTE HOME CORP	10720 BAY LAUREL TRAIL	SFR	21	G	BEND AT SPICEWOOD SEC 1 (THE)	
98-1020	4/21/98	HIGHLAND HOMES	3609 BAYTON DRIVE	SFR	4	F	LAKE POINTE PH 2	
97-3086	11/18/97	DOYLE WILSON	10821 BEACHMONT LANE	SFR	14	HH	CIRCLE C RANCH PH B SEC 17	
97-3121	11/24/97	STREETMAN HOMES	10920 BEACHMONT LANE	SFR	8	JJ	CIRCLE C RANCH PH B SEC 17	
97-2789	10/16/97	DOYLE WILSON HOMES	10816 BEACHMONT LANE	SFR	16	JJ	CIRCLE C RANCH PH B SEC 17	
97-3119	11/24/97	STREETMAN HOMES	10929 BEACHMONT LANE	SFR	5	HH	CIRCLE C RANCH PH B SEC 17	
97-3118	11/24/97	STREETMAN HOMES	10925 BEACHMONT LANE	SFR	6	HH	CIRCLE C RANCH PH B SEC 17	
98-1228	5/15/98	FRANK PIVODA SR.	5804 BEACON DRIVE	ADDITION	31		LAKELAND HILLS	01625804
98-2641	9/30/98	ROSCREA INVESTMENTS	401 BEARDSLEY LANE	SFR	97		ROB ROY ON THE CREEK SECTION 5	
97-2966	10/31/97	STREETMAN HOMES	8909 BEATTY COURT	SFR	13	S	CIRCLE C RANCH PH A SEC 6	
97-3065	11/13/97	DOYLE WILSON HOMES	6905 BEATTY DRIVE	SFR	42	Q	CIRCLE C RANCH PH A SEC 6	
97-3136	11/25/97	CLARK WILSON HOMES	6805 BEATTY DRIVE	SFR	30	Q	CIRCLE C RANCH PH A SEC 6	
97-3269	12/12/97	CLARK WILSON HOMES	6809 BEATTY DRIVE	SFR	31	Q	CIRCLE C RANCH PH A SEC 6	
97-3303	12/16/97	STREETMAN HOMES	6828 BEATTY DRIVE	SFR	19	S	CIRCLE C RANCH PH A SEC 6	
97-3305	12/16/97	STREETMAN HOMES	6817 BEATTY DRIVE	SFR	33	Q	CIRCLE C RANCH PH A SEC 6	
97-2788	10/16/97	DOYLE WILSON HOMES	6913 BEATTY DRIVE	SFR	44	Q	CIRCLE C RANCH PH A SEC 6	
97-3085	11/18/97	DOYLE WILSON	6909 BEATTY DRIVE	SFR	43	Q	CIRCLE C RANCH PH A SEC 6	
97-3306	12/16/97	STREETMAN HOMES	6825 BEATTY DRIVE	SFR	35	Q	CIRCLE C RANCH PH A SEC 6	
97-3020	11/ 6/97	DOYLE WILSON	6925 BEATY DRIVE	SFR	47	Q	CIRCLE C RANCH PH A SEC 6	

BASIC DEVELOPMENT PERMITS ISSUED FOR WESTERN TRAVIS COUNTY--BCCP ANNUAL REPORT--FY 98

11-Jan-99

PERMIT	ISSUED	APPLICANT	ADDRESS	TYPE OF CONST	LOT	BLK	SUBDIVISION	TAX ID
97-0109	1/13/98	HUGO VERHAEGUE	BEAUREGARD DRIVE	STREETS & DRAINAG	14,17		LAKE TRAVIS NO 2 (VILLAGE AT VOLENTE PH 1)	
98-0171	1/26/98	CLARK WILSON HOMES	1508 BEDOUIN COURT	SFR	3	JJ	SPRING BROOK PH B SEC 1	
98-0288	2/ 6/98	CLARK WILSON HOMES	1504 BEDOUIN COURT	SFR	2	JJ	SPRINGBROOK CENTRE PH B SEC 1	
98-0289	2/ 6/98	CLARK WILSON HOMES	1500 BEDOUIN COURT	SFR	1	JJ	SPRINGBROOK CENTRE PH B SEC 1	
98-2132	8/ 5/98	CLARK WILSON HOMES	1516 BEDOUIN COURT	SFR	5	JJ	SPRING BROOK CENTRE PH B SEC 1	
98-1844	7/10/98	LOWER COLORADO RIVER A	BEE CAVES ROAD	WATER TRAMSMISSI				
97-2962	10/30/97	ANTHONY AMAN	7004 BEE CAVES ROAD	WOOD DECK				01192504
98-0505	3/ 2/98	CHI-KAO HSU	3340 BEE CAVES ROAD	SEPTIC IMPROVEME	16		WESTWOOD VILLAS SEC 2	
98-2284	8/25/98	JOHN DAVIS CUSTOM HOME	7814 BEE CAVES ROAD	SFR	3	B	ROB ROY ON THE LAKE SEC 3 RESUB OF LOT 70 BLK B	
98-2533	9/23/98	WESTERN PCS	6304 BEE CAVES ROAD	EQUIPMENT BUILDIN	3		BAKER HILLS	01172301
98-2149	8/20/98	BRODDUS PETROLEUM	6506 BEE CAVES ROAD (FM 2244)	GAS STATION				01172502
98-0510	4/10/98	LCRA	BEE CAVES ROAD FM2244	WATER LINE				
97-3101	11/20/97	LANA PATRICIOS- MARLEY P	4174 BEE CREEK ROAD	SFR	89		TRAVIS SETTLEMENT SEC 1	
98-1017	4/21/98	STEVE NOFFSINGER	4244 BEE CREEK ROAD	SFR	80		TRAVIS SETTLEMENT SEC 1	
98-1878	7/15/98	JOHN WEAVER CUSTOM HO	3719 BEE CREEK ROAD	SFR	398		TRAVIS SETTLEMENT SEC 7	
97-3344	12/19/97	LACHANCE AND ASSOCIATE	3601 BEE CREEK ROAD	SFR	393		TRAVIS SETTLEMENT SEC 7	01349606
98-0131	1/21/98	DONALD SHAPIRO	4260 BEE CREEK ROAD	SFR	78		TRAVIS SETTLEMENT SEC 1	
98-0853	4/10/98	DAVID WEEKLEY HOMES	3301 BEE CREEK ROAD	SFR	385		TRAVIS SETTLEMENT SEC 7	
98-1222	5/ 5/98	TOMMY LIVINGSTON BUILD	8504 BELL MOUNTAIN DRIVE	SFR	12	B	LONG CANYON PH 1 SEC B	

BASIC DEVELOPMENT PERMITS ISSUED FOR WESTERN TRAVIS COUNTY--BCCP ANNUAL REPORT--FY 98

11-Jan-99

PERMIT	ISSUED	APPLICANT	ADDRESS	TYPE OF CONST	LOT	BLK	SUBDIVISION	TAX ID
98-0738	3/26/98	OCEAN QUEST POOLS	8607 BELL MOUTAIN DRIVE	POOL	12	C	LONG CANYON SEC 1 B	
98-1272	5/15/98	NEW AUSTIN HOMES	209 BELLA RIVA DRIVE	SFR	35	A	COSTA BELLA	
98-2184	8/20/98	FALCON OF LAKE TRAVIS	215 BELLA RIVA DRIVE	SFR	28	A	COSTA BELLA	
98-2174	8/20/98	SEIRRA CUSTOM HOMES	207 BELLA RIVA DRIVE	SFR	34	A	COSTA BELLA	
98-0063	1/13/98	JUSTIN TRAVIS	7610 BELLA VISTA TRAIL	SFR	9	A	LOOKOUT POINT	
97-1738	11/ 4/97	WEST RIM OWNERS ASSOC.	BENNEDICT LANE, ALLSTON LANE	LANDSCAPE ENTRAN			WEST RIM	
98-0749	3/26/98	THADDEUS ANDREW JONES	104 BERMUDA DRIVE	SFR	6	17	ONION CREEK MEADOWS	
98-0022	1/ 6/98	RICHARD TODD WHATLEY	8004 BERNARD	SEPTIC	2		LAKE TRAVIS # 6	
98-1402	6/ 2/98	RICHARD AND MARIAN WHA	8004 BERNARD ST.	MOBILE HOME	2A		LAKE TRAVIS SUB #6	
98-1327	5/18/98	PLANTATION HOMES	14814 BESCOTT DRIVE	SFR	10	B	WELLS BRANCH PH P	
97-3001	11/ 5/97	JOHN GILMORE	BETHEL CHURCH ROAD	CLEARING				04432107
97-3277	12/12/97	KAUFMAN & BROAD	608 BETTERMAN DRIVE	SFR	2	H	SPRINGBROOK ONE SEC 2	
97-3225	12/ 5/97	STREETMAN HOMES	10922 BEXLEY LANE	SFR	15	FF	CIRCLE C RANCH PH B SEC 17	
98-0348	2/19/98	DOUGLAS DAMAN	2210 BIG HORN DRIVE	DRIVEWAY	1107	B	APACHE SHORES SECTION 4	01435504
98-1962	7/24/98	MASTER PAINTERS	2002 BIG HORN DRIVE	SFR	40		APACHE SHORES SEC 6	
98-2230	8/20/98	WILLIAM GOODRICH	1905 BIG HORN DRIVE	SFR	689		APACHE SHORES SEC 4	
98-0110	1/23/98	ALEX WADLEIGH	23200 BIG SANDY DRIVE	MOBILE HOME	29,30		BIG SANDY RANCHES PH 1	
98-2153	8/17/98	DUANE LOCKE	23103 BIG SANDY DRIVE	MOBILE HOME	25		SANDY CREEK RANCHES	
98-2004	7/27/98	MIKE MURPHY	23105 BIG SANDY DRIVE	MOBILE HOME	22		SANDY CREEK RANCHES PH 1 SEC 5	
98-0277	2/ 5/98	PARKWOOD BUILDERS	9720 BIG VEIW DRIVE	SFR	23	B	RIVER PLACE SEC 11	
98-0460	2/25/98	GENE MORRIS CUSTOM HOM	9713 BIG VEIW DRIVE	SFR	50	A	RIVER PLACE SEC 11	

BASIC DEVELOPMENT PERMITS ISSUED FOR WESTERN TRAVIS COUNTY--BCCP ANNUAL REPORT--FY 98

11-Jan-99

PERMIT	ISSUED	APPLICANT	ADDRESS	TYPE OF CONST	LOT	BLK	SUBDIVISION	TAX ID
98-2059	7/30/98	NEWMARK HOMES	9760 BIG VEIW DRIVE	SFR	13	B	RIVER PLACE SEC 11	
98-2058	7/30/98	NEWMARK HOMES	9825 BIG VEIW DRIVE	SFR	2	A	RIVER PLACE SEC 11	
98-1457	6/ 2/98	RANDY ROLLO HOMES	9805 BIG VIEW DR	SFR	7	A	RIVERPLACE SEC 11	
98-0679	3/19/98	NEWMARK HOMES	9744 BIG VIEW DRIVE	SFR	17	B	RIVER PLACE SEC 11	
98-0423	2/23/98	DAVID WEEKLEY HOMES	9800 BIG VIEW DRIVE	SFR	11	B	RIVER PLACE SEC 11	
98-1551	6/11/98	B A HOMES INC	9724 BIG VIEW DRIVE	SFR	22	B	RIVER PLACE SEC 11	
97-3048	11/12/97	DAVID WEEKLY	9804 BIG VIEW DRIVE	SFR	10	A	RIVER PLACE SEC 11	
98-0428	2/23/98	RAY TONJES BUILDER	9829 BIG VIEW DRIVE	SFR	1	A	RIVER PLACE SEC 11	
98-1719	6/29/98	NEWMARK HOMES	9816 BIG VIEW DRIVE	SFR	7	B	RIVER PLACE SEC 11	
98-1718	6/29/98	NEWMARK HOMES	9801 BIG VIEW DRIVE	SFR	8	A	RIVER PLACE SEC 11	
97-2885	10/23/97	SCOTT FELDER HOMES	9901 BIG VIEW DRIVE	SFR	25	K	RIVER PLACE SEC 6	
97-2843	10/17/97	DAVID WEEKLEY HOMES	9700 BIG VIEW DRIVE	SFR	28	B	RIVER PLACE SEC 11	
97-3138	11/25/97	GENE MORRIS CUSTOM HOM	9725 BIG VIEW DRIVE	SFR	47	A	RIVER PLACE SEC 11	
97-3325	12/18/97	NEWMARK HOMES	9736 BIG VIEW DRIVE	SFR	19	B	RIVER PLACE SEC 11	
97-3343	12/19/97	KC HOMES	9709 BIG VIEW DRIVE	SFR	51	A	RIVER PLACE SEC 11	
98-1217	5/ 6/98	SCOTT FELDER HOMES	9905 BIG VIEW DRIVE	SFR	24	K	RIVER PLACE SEC 6	
98-1150	4/29/98	GENE MORRIS	9828 BIG VIEW DRIVE	SFR	4	B	RIVER PLACE SEC 11	
97-2915	10/28/97	NEWMARK HOMES	9732 BIG VIEW DRIVE	SFR	20	B	RIVER PLACE SEC 11	
98-1148	4/29/98	PARKWOOD BUILDERS	9754 BIG VIEW DRIVE	SFR	12	B	RIVER PLACE SEC 11	
98-0965	4/21/98	SULIT SIGNATURE HOMES	9752 BIG VIEW DRIVE	SFR	15	B	RIVER PLACE SEC 11	
97-3371	12/23/97	RANDY ROLLO HOMES	9809 BIG VIEW DRIVE	SFR	6	A	RIVER PLACE SEC 11	

BASIC DEVELOPMENT PERMITS ISSUED FOR WESTERN TRAVIS COUNTY--BCCP ANNUAL REPORT--FY 98

11-Jan-99

PERMIT	ISSUED	APPLICANT	ADDRESS	TYPE OF CONST	LOT	BLK	SUBDIVISION	TAX ID
97-3411	12/30/97	NEWMARK HOMES	9704 BIG VIEW DRIVE	SFR	27	B	RIVER PLACE SEC 11	
98-1899	7/17/98	RANDY ROLLO HOMES	9812 BIG VIEW DRIVE	SFR	8	B	RIVER PLACE SEC 11	
98-0166	1/23/98	JOHN CARROLL	9748 BIG VIEW DRIVE	SFR	16	B	RIVER PLACE SEC 11	
97-2906	10/28/97	DAVID WEEKLY HOMES	9700 BIG VIEW DRIVE	SFR	28	B	RIVER PLACE SEC 11	
97-2768	10/ 9/97	NEWMARK HOMES	9740 BIG VIEW DRIVE	SFR	18	B	RIVER PLACE SEC 11	
98-0067	1/14/98	NEWMARK HOMES	9820 BIG VIEW DRIVE	SFR	6	B	RIVER PLACE SEC 11	
98-1018	4/21/98	PARKWOOD BUILDERS	9728 BIG VIEW DRIVE	SFR	21	8	RIVER PLACE SEC 11	
98-0262	2/ 4/98	NEWMARK HOMES	9817 BIG VIEW DRIVE	SFR	4	A	RIVER PLACE SEC 11	
98-2426	9/ 9/98	DAVID WEEKLEY HOMES	9708 BIG VIEW DRIVE	SFR	26	B	RIVER PLACE SEC 11	
98-2182	8/14/98	PARKWOOD BUILDERS	9712 BIG VIEW DRIVE	SFR	25	B	RIVER PLACE SEC 11	
98-2183	8/14/98	PARKWOOD BUILDERS	9716 BIG VIEW DRIVE	SFR	24	B	RIVER PLACE SEC 11	
97-2616	5/ 8/98	FIRST RIVER PLACE RESERV	BIG VIEW DRIVE @ NARROW RIDGE DR	S&D W&WW			RIVER PLACE SEC 12	
98-0311	2/ 9/98	OUTLAND CONSTRUCTION	2307 BIGHORN DRIVE	SFR	666	A	APACHE SHORES SEC 4	01435505
98-1147	4/29/98	LONE STAR POOLS	101 BILLINGS LANE	POOL	81	B	ROB ROY ON THE LAKE SEC 1	
98-1405	5/28/98	MILBURN HOMES	17308 BISHOPS GATE DRIVE	SFR	29	J	PICADILLY RIDGE PH 3 SEC 3	
98-1404	5/28/98	MILBURN HOMES	17206 BISHOPS GATE DRIVE	SFR	2	H	PICADILLY RIDGE PH 3 SEC 3	
98-2544	9/21/98	MILBURN HOMES	17521 BISHOPS GATE DRIVE	SFR	13	F	PICADILLY RIDGE PH 1 SEC 1	
98-2547	9/21/98	MILBURN HOMES	17334 BISHOPSGATE	SFR	17	J	PICADILLY RIDGE PH 3 SEC 3	
98-2546	9/21/98	MILBURN HOMES	17305 BISHOPSGATE	SFR	2	K	PICADILLY RIDGE PH 3 SEC 3	
97-1405	10/ 6/97	LONGARO & CLARKE	BISHOPSGATE @ PICADILLY	SD, W&WW			PICADILLY RIDGE PH 3 SEC 3	
98-0875	4/13/98	MILBURN HOMES	17547 BISHOPSGATE DRIVE	SFR	29	E	PICADILLY RIDGE PH 1 SEC 1	

BASIC DEVELOPMENT PERMITS ISSUED FOR WESTERN TRAVIS COUNTY--BCCP ANNUAL REPORT--FY 98

11-Jan-99

PERMIT	ISSUED	APPLICANT	ADDRESS	TYPE OF CONST	LOT	BLK	SUBDIVISION	TAX ID
97-3190	12/ 2/97	CONTINENTAL HOMES	17410 BISHOPSGATE DRIVE	SFR	31	D	PICADILLY RIDGE PH 1 SEC 1	
98-1188	5/ 4/98	MILBURN HOMES	17531 BISHOPSGATE DRIVE	SFR	55	E	PICADILLY RIDGE PH 1 SEC 3	
98-1561	6/11/98	MILBURN HOMES	17312 BISHOPSGATE DRIVE	SFR	28	J	PICADILLY RIDGE PH 3 SEC 3	
98-1187	5/ 4/98	MILBURN HOMES	17531 BISHOPSGATE DRIVE	SFR	25	E	PICADILLY RIDGE PH 1 SEC 1	
98-1514	6/ 5/98	MILBURN HOMES	17210 BISHOPSGATE DRIVE	SFR	3	H	PICADILLY RIDGE PH 3 SEC 3	
98-2474	9/11/98	MILBURN HOMES	17409 BISHOPSGATE DRIVE	SFR	3	F	PICADILLY RIDGE PH 1 SEC 1	
98-2210	8/17/98	MILBURN HOMES	17316 BISHOPSGATE DRIVE	SFR	27	J	PICADILLY RIDGE PH 3 SEC 3	
98-2481	9/11/98	MILBURN HOMES	17338 BISHOPSGATE DRIVE	SFR	16	J	PICADILLY RIDGE PH 3 SEC 3	
98-1857	7/ 9/98	SCOTT BRYANT HOMES	8315 BLAZYK DRIVE	SFR	3		OVERLOOK AT LEWIS MOUNTAIN SEC 1	
98-1342	5/20/98	TOM HOBBS CO	8309 BLAZYK DRIVE	SFR	2	B	OVELOOK AT LEWIS MOUNTAIN SEC 1	
98-2472	9/11/98	THOMAS HOBBS CO	8309 BLAZYK DRIVE	DRIVEWAY	2	B	OVERLOOK AT LEWIS MOUNTAIN SEC 1	
98-0143	1/21/98	EGGER HOMES INC	26603 BLUE COVE ROAD	SFR	38		BLUE COVES ESTATES	05840702
98-1163	5/ 4/98	LEONARD SIMPSON	10111 BLUE HILL DRIVE	STORAGE SHED	19		BLUE HILL ESTATES	
97-3021	12/12/97	SAM NOVEILATY	11101 BLUFF BEND DRIVE	WAREHOUSE	1,2	A	BLUFF BEND INDUSTRIAL PARK	02442305
97-2958	11/18/97	DAVID EDELMAN	11011 BLUFF BEND DRIVE	WAREHOUSE	3	A	BLUFF BEND INDUSTRIAL PARK SEC 2	
98-0508	3/ 3/98	DAVID WEEKLEY HOMES	5000 BLUFFTON COVE	SFR	65	A	RIVER PLACE SEC 8	
98-2609	9/28/98	DAVID WEEKLEY HOMES	5001 BLUFFTON COVE	SFR	64	A	RIVER PLACE SEC 8	
98-2482	9/11/98	WAYNE CARLSON	3 BOARDMAN	ADDITION	16	F	ROB ROY PHASE 2	
98-1270	5/11/98	MARIA HUTH	4414 BOB WIRE ROAD	SFR				05340604

BASIC DEVELOPMENT PERMITS ISSUED FOR WESTERN TRAVIS COUNTY--BCCP ANNUAL REPORT--FY 98

11-Jan-99

PERMIT	ISSUED	APPLICANT	ADDRESS	TYPE OF CONST	LOT	BLK	SUBDIVISION	TAX ID
98-1889	7/20/98	TLIC - JOHN BERLET	19801 BOGGY FORD	BOAT & R.V. COVERE				01677703
98-1659	6/23/98	MAE BETH YENAWINE	15749 BOOTH CIRCLE	MODULAR HOME	51		LAKE TRAVIS SUBD # 3	
98-0478	2/26/98	VOLENTE CONSTRUCTION C	15740 BOOTH CIRCLE	SFR	42		LAKE TRAVIS SUBD. NO. 3	
98-1477	6/ 9/98	ALDERMAN NEWSOME ASSO	11402 BOULDER LANE	SFR	6	B	620 OAKS	
98-1475	6/ 4/98	NEIL ASTOR	15001 BOWLING LANE	MOBILE HOME	11	5	LAKE OAK ESTATES	
97-2859	10/20/97	CONTINENTAL HOMES	9312 BRADEUR DRIVE	SFR	4	C	CHERRY CREEK SEC 16	
97-2735	10/ 6/97	CONTINENTAL HOMES	9208 BRADNER DRIVE	SFR	9	C	CHERRY CREEK SEC 17	
97-3186	12/ 2/97	CONTINENTAL HOMES	9304 BRADNER DRIVE	SFR	6	C	CHERRY CREEK SEC 16	
97-3164	12/ 1/97	MILBURN HOMES	9201 BRADNER DRIVE	SFR	20	D	CHERRY CREEK SEC 17	
97-3158	12/ 1/97	MILBURN HOMES	9308 BRADNER DRIVE	SFR	5	C	CHERRY CREEK SEC 16	
97-3401	12/29/97	MILBURN HOMES	9317 BRADNER DRIVE	SFR	12	D	CHERRY CREEK SEC 16	
97-3260	12/12/97	CONTINENTAL HOMES	9321 BRADNER DRIVE	SFR	11	D	CHERRY CREEK SEC 16	
97-3262	12/12/97	CONTINENTAL HOMES	9204 BRADNER DRIVE	SFR	10	C	CHERRY CREEK SEC 17	
97-2731	10/ 6/97	CONTINENTAL HOMES	9300 BRADNER DRIVE	SFR	7	C	CHERRY CREEK SEC 16	
98-2152	8/20/98	LINDA RAY	3501 BRASADA LANE	SFR	38	B	CHIMNEY OAKS AT LAKE TRAVIS SEC 1	
98-2440	9/10/98	BOB HUGHES	54 BRASADA LANE	PATIO AND DRIVEW	54	B	CHIMNEY OAKS PH 1 SEC 1	
98-0342	2/17/98	RON TOBIN	3103 BRASS BUTTONS TRAIL	SFR	83,84		APACHE SHORES SEC 1	
98-0631	3/16/98	CYNDEE DUHADAWAY	3253 BRASS BUTTONS TRAIL	SFR	50		APACHE SHORES PH 1 SEC 1	
97-3367	12/22/97	PLANTATION HOMES	3300 BRATTON HEIGHTS DRIVE	SFR	29	C	BRATTON HILL SEC 1	
97-3361	12/22/97	PLANTATION HOMES	3310 BRATTON HEIGHTS DRIVE	SFR	32	C	BRATTON HILL SEC 1	
97-3362	12/22/97	PLANTATION HOMES	3408 BRATTON HEIGHTS DRIVE	SFR	35	C	BRATTON HILL SEC 1	

BASIC DEVELOPMENT PERMITS ISSUED FOR WESTERN TRAVIS COUNTY--BCCP ANNUAL REPORT--FY 98

11-Jan-99

PERMIT	ISSUED	APPLICANT	ADDRESS	TYPE OF CONST	LOT	BLK	SUBDIVISION	TAX ID
97-3363	12/22/97	PLANTATION HOMES	3204 BRATTON HEIGHTS DRIVE	SFR	26	C	BRATTON HILL SEC 1	
98-1644	6/19/98	PLANTATION HOMES	3512 BRATTON HEIGHTS DRIVE	SFR	39	C	BRATTON HILL SEC 1	
98-1645	6/19/98	PLANTATION HOMES	3604 BRATTON HEIGHTS DRIVE	SFR	42	C	BRATTON HILL SEC 1	
97-3364	12/22/97	PLANTATION HOMES	3308 BRATTON HEIGHTS DRIVE	SFR	31	C	BRATTON HILL SEC 1	
97-3366	12/22/97	PLANTATION HOMES	3400 BRATTON HEIGHTS DRIVE	SFR	33	C	BRATTON HILL SEC 1	
98-1490	6/ 5/98	MILBURN HOMES	3709 BRATTON HEIGHTS DRIVE	SFR	4	D	BRATTON HILL SEC 1	
97-3360	12/22/97	PLANTATION HOMES	3304 BRATTON HEIGHTS DRIVE	SFR	30	C	BRATTON HILL SEC 1	
98-1759	6/29/98	MILBURN HOMES	3621 BRATTON HEIGHTS DRIVE	SFR	7	D	BRATTON HILL SEC 1	
98-1409	5/28/98	MILBURN HOMES	3717 BRATTON HEIGHTS DRIVE	SFR	2	D	BRATTON HILL SEC 1	
97-3107	11/20/97	PLANTATION HOMES	3721 BRATTON HEIGHTS DRIVE	CONST. TRAILER	1	D	BRATTON HILL SEC 1	
97-3365	12/22/97	PLANTATION HOMES	3404 BRATTON HEIGHTS DRIVE	SFR	34	C	BRATTON HILL SEC 1	
98-1688	6/25/98	MILBURN HOMES	3701 BRATTON HEIGHTS DRIVE	SFR	6	D	BRATTON HILL SEC 1	
97-3106	11/20/97	PLANTATION HOMES	3205 BRATTON HEIGHTS DRIVE	CONST. TRAILER	26	D	BRATTON HILL SEC 1	
98-1498	6/ 5/98	MILBURN HOMES	3713 BRATTON HEIGHTS DRIVE	SFR	3	D	BRATTON HILL SEC 1	
98-2347	9/ 2/98	MILBURN HOMES	3409 BRATTON HEIGHTS DRIVE	SFR	18	D	BRATTON HILL SEC 1	
98-2346	9/ 2/98	MILBURN HOMES	3309 BRATTON HEIGHTS DRIVE	SFR	21	D	BRATTON HILL SEC 1	
98-1956	7/24/98	PLANTATION HOMES	3700 BRATTON HEIGHTS DRIVE	SFR	48	C	BRATTON HILL SEC 1	
98-2233	8/18/98	PLANTATION HOMES	3712 BRATTON HEIGHTS DRIVE	SFR	51	C	BRATTON HILL SEC 1	
98-2236	8/18/98	PLANTATION HOMES	3624 BRATTON HEIGHTS DRIVE	SFR	47	C	BRATTON HILL SEC 1	
98-1996	7/27/98	MILBURN HOMES	3705 BRATTON HEIGHTS DRIVE	SFR	5	D	BRATTON HILL SEC 1	
98-2070	7/30/98	PLANTATION HOMES	3720 BRATTON HEIGHTS DRIVE	SFR	53	C	BRATTON HILL SEC 1	

BASIC DEVELOPMENT PERMITS ISSUED FOR WESTERN TRAVIS COUNTY--BCCP ANNUAL REPORT--FY 98

11-Jan-99

PERMIT	ISSUED	APPLICANT	ADDRESS	TYPE OF CONST	LOT	BLK	SUBDIVISION	TAX ID
98-2598	9/25/98	PLANTATION HOMES	3212 BRATTON HEIGHTS DRIVE	SFR	28	C	BRATTON HILL SEC 1	
98-2235	8/18/98	PLANTATION HOMES	3704 BRATTON HEIGHTS DRIVE	SFR	49	C	BRATTON HILL SEC 1	
98-1997	7/27/98	MILBURN HOMES	3617 BRATTON HEIGHTS DRIVE	SFR	8	D	BRATTON HILL SEC 1	
98-2172	8/13/98	PLANTATION HOMES	3616 BRATTON HEIGHTS DRIVE	SFR	45	C	BRATTON HILL	
98-2173	8/13/98	PLANTATION HOMES	3720 BRATTON HEIGHTS DRIVE	SFR	53	C	BRATTON HILL	
98-2553	9/21/98	MILBURN HOMES	3201 BRATTON HEIGHTS DRIVE	SFR	27	D	BRATTON HILL SEC 1	
98-2552	9/21/98	MILBURN HOMES	3505 BRATTON HEIGHTS DRIVE	SFR	16	D	BRATTON HILL SEC 1	
98-2551	9/21/98	MILBURN HOMES	3405 BRATTON HEIGHTS DRIVE	SFR	19	D	BRATTON HILL SEC 1	
98-2234	8/18/98	PLANTATION HOMES	3708 BRATTON HEIGHTS DRIVE	SFR	50	C	BRATTON HILL SEC 1	
98-1642	6/19/98	PLANTATION HOMES	3504 BRATTON HIEGHTS	SFR	37	C	BRATTON HILL SEC 1	
98-1639	6/19/98	PLANTATION HOMES	3516 BRATTON HIEGHTS	SFR	40	C	BRATTON HILL SEC 1	
98-1641	6/19/98	PLANTATION HOMES	3500 BRATTON HIEGHTS	SFR	36	C	BRATTON HILL SEC 1	
98-1643	6/19/98	PLANTATION HOMES	3508 BRATTON HIEGHTS	SFR	38	C	BRATTON HILL SEC 1	
98-1640	6/19/98	PLANTATION HOMES	3620 BRATTON HIEGHTS	SFR	46	C	BRATTON HILL SEC 1	
98-2473	9/11/98	PLANTATION HOMES	3608 BRATTON HILL	SFR	43	C	BRATTON HILL SEC 1	
98-1797	7/ 6/98	PLANTATION HOMES	3612 BRATTON HILL DRIVE	SFR	44	C	BRATTON HILL SEC 1	
98-2435	9/14/98	ANTHONY SHALEESH	BRATTON LANE	DRIVEWAYS	I		CORRIDOR PARK POINTE II REPLAT	
97-2833	6/18/98	KENNY WATKINS	BRATTON LANE @ GRAND AVE.	S&D W&WW	53	3	BRATTON HILL SEC 2	02782002
98-2319	8/28/98	LANGDEN WAYNE MATTEW	8200 BREEZEWAY	SFR				01756701
98-0483	3/ 2/98	NORMA PEREZ	BRENDA STREET	DRIVEWAY	7	4	PAMELA HEIGHTS	
98-1812	7/ 9/98	ROBSKI & SONS	7805 BRIGHTMAN LANE	SFR	86	B	ROB ROY ON THE LAKE SEC 1	

BASIC DEVELOPMENT PERMITS ISSUED FOR WESTERN TRAVIS COUNTY--BCCP ANNUAL REPORT--FY 98

11-Jan-99

PERMIT	ISSUED	APPLICANT	ADDRESS	TYPE OF CONST	LOT	BLK	SUBDIVISION	TAX ID
97-2761	10/ 8/97	CLARK WILSON	3005 BRITTANY POINT	SFR	2	B	LAKE POINTE PH 2	
97-2967	10/31/97	SCOTT FELDER HOMES	BRODIE @ FRATE BRAKER	CONSTRUCTION TRA	13	A	SOUTHLAND OAKS	
98-1005	4/20/98	JCB 1991 FAMILY LIMITED	909 BROOKS HOLLOW	SFR				01507301
98-1351	5/22/98	DONALD C MCCARTY	1113 BROOKS HOLLOW ROAD	LANDSCAPING/FILL				01507301
98-1284	5/15/98	STEVE COKINS	805 BROOKS HOLLOWS ROAD	SFR / FILL				01477301
98-0414	2/20/98	ENGLISH PARTNERS	14805 BROWN BLUFF CIRCLE	SFR	55		APPLE SPRINGS	
97-3097	11/20/97	PRIME CO	9407 BROWN LANE	CELL TOWER				02372603
98-0718	3/25/98	ERIC STOUGH	1211 BUFFALO GAP	MOBILE HOME				01456020
98-0798	4/ 3/98	LARY MILAM	1204 A BUFFALO GAP ROAD	MOBILE HOME				01456809
98-0761	3/30/98	JOHN JETER	405 BULION LANE	ADDITIONS	9	T	WESTWOOD SEC 7	
98-0208	1/29/98	JAMES H. DAVIDSON	8201 BULL MOUNTAIN	DRIVEWAY	30	C	LONG CANYON PH 1 B	01422705
98-0207	1/29/98	JAMES H. DAVIDSON	8201 BULL MOUNTAIN DRIVE	SFR	30	C	LONG CANYON PH 1 B	01422705
98-1572	6/11/98	RHINO DEVELOPMENT	13612 BULLICK HOLLOW ROAD	SFR	11		ANERSON MILL ESTATES UNRECORDED	01683802
98-1571	6/11/98	RHINO DEVELOPMENT	13704 BULLICK HOLLOW ROAD	SFR	19		ANERSON MILL ESTATES UNRECORDED	01683801
98-0031	1/ 8/98	RHINO DEVELOPEMENT	13704-1 BULLICK HOLLOW ROAD	SFR	17		ANDERSON MILL ESTATES UNRECORDED	01683801
97-2703	10/ 2/97	AUSTIN COURTS	4308 BUNNY RUN	TENNIS COURT	43		LAKESIDE ADDITION	
97-3199	12/ 2/97	MPACT CORP	4720 BUNNY RUN	DETACHED GARAGE	31		LAKESIDE ADDITION	
98-1014	4/20/98	KENNY DRYDEN	4311 BUNNY RUN	GARAGE	1		CARRELL	
97-3393	12/30/97	SCOTT FELDER HOMES	1244 BUNRATTY CIRCLE	SFR	30	A	SPRINGBROOK GLEN SEC 1	
97-3051	11/12/97	SCOTT FELDER HOMES	1300 BUNRATTY CIRCLE	SFR	26	A	SPRINGBROOK GLEN SEC 1	

BASIC DEVELOPMENT PERMITS ISSUED FOR WESTERN TRAVIS COUNTY--BCCP ANNUAL REPORT--FY 98

11-Jan-99

PERMIT	ISSUED	APPLICANT	ADDRESS	TYPE OF CONST	LOT	BLK	SUBDIVISION	TAX ID
98-0427	2/23/98	GARY POOLS	12705 BURKS COVE	POOL	32	B	STEINER RANCH PH 1 SEC 4 A	
98-0002	1/ 5/98	MORRISON HOMES	3112 BURKS DRIVE	SFR	23	C	STEINER RANCH PH 1 SEC 4 B	
98-0001	1/ 5/98	MORRISON HOMES	3128 BURKS DRIVE	SFR	19	C	STEINER RANCH PH 1 SEC 4 B	
98-0563	3/ 6/98	NEWMARK HOMES	3123 BURKS LANE	SFR	23	B	STEINER RANCH PH 1 SEC 4 B	
98-0488	3/ 2/98	MORRISON HOMES	3108 BURKS LANE	SFR	24	C	STEINER RANCH PH 1 SEC 4 B	
98-0524	3/ 3/98	NEWMARK HOMES	3117 BURKS LANE	SFR	22	B	STEINER RANCH PH 1 SEC 4 B	
97-3254	12/10/97	MORRISON HOMES	3208 BURKS LANE	SFR	10	C	STEINER RANCH PH 1 SEC 4 B	
98-0560	3/ 6/98	NEWMARK HOMES	3204 BURKS LANE	SFR	11	C	STEINER RANCH PH 1 SEC 4 B	
97-3061	11/13/97	MORRISON HOMES	3124 BURKS LANE	SFR	20	C	STEINER RANCH PH 1 SEC 4 B	
98-0562	3/ 6/98	NEWMARK HOMES	3135 BURKS LANE	SFR	25	B	STEINER RANCH PH 1 SEC 4 B	
97-3017	11/ 7/97	MORRISON HOMES	3216 BURKS LANE	SFR	8	C	STEINER RANCH PH 1 SEC 4 B	
97-2940	10/29/97	MORRISON HOMES	3308 BURKS LANE	SFR	5	C	STEINER RANCH SEC 4 A	
98-0633	3/16/98	NEWMARK HOMES	3209 BURKS LANE	SFR	30	B	STEINER RANCH PH 1 SEC 4 B	
98-0635	3/16/98	NEWMARK HOMES	3212 BURKS LANE	SFR	9	C	STEINER RANCH PH 1 SEC 4 B	
97-2763	10/ 8/97	MORRISON HOMES	3201 BURKS LANE	SFR	29	B	STEINER RANCH PH 1 SEC 4 A	
98-0636	3/16/98	NEWMARK HOMES	3129 BURKS LANE	SFR	24	B	STEINER RANCH PH 1 SEC 4 B	
98-0561	3/ 6/98	NEWMARK HOMES	3141 BURKS LANE	SFR	26	B	STEINER RANCH PH 1 SEC 4 B	
98-2003	8/ 6/98	GARY POOLS	3135 BURKS LANE	POOL	25	B	STEINER RANCH PH 1 SEC 4 B	
98-2154	8/12/98	OCEAN QUEST	3100 BURKS LANE	POOL	26	C	STEINER RANCH PH 1 SEC 4B	
98-2495	9/15/98	RIVERBEND HOMES	13512 BYRDS NEST	SFR	3	G	HOMESTEAD SEC 2	
98-1175	5/ 1/98	MILBURN HOMES	15429 CADOZ COURT	SFR	2	J	WILLOW RUN SEC 6	

BASIC DEVELOPMENT PERMITS ISSUED FOR WESTERN TRAVIS COUNTY--BCCP ANNUAL REPORT--FY 98

11-Jan-99

PERMIT	ISSUED	APPLICANT	ADDRESS	TYPE OF CONST	LOT	BLK	SUBDIVISION	TAX ID
98-1174	5/ 1/98	MILBURN HOMES	3912 CADOZ COURT	SFR	19	B	WILLOW RUN SEC 6	
98-1173	5/ 1/98	MILBURN HOMES	3908 CADOZ COURT	SFR	18	B	WILLOW RUN SEC 6	
98-1137	4/29/98	MILBURN HOMES	3901 CADOZ COURT	SFR	23	B	WILLOW RUN SEC 6	
98-1136	4/29/98	MILBURN HOMES	3905 CADOZ COURT	SFR	22	B	WILLOW RUN SEC 6	
98-1135	4/29/98	MILBURN HOMES	3913 CADOZ COURT	SFR	20	B	WILLOW RUN SEC 6	
98-1413	5/28/98	MILBURN HOMES	3909 CADOZ CT.	SFR	21	B	WILLOW RUN SEC 6	
98-0536	3/ 4/98	MILBURN HOMES	15725 CADOZ DRIVE	SFR	12	G	WILLOW RUN SEC 7	
98-1740	6/29/98	MILBURN HOMES	15301 CADOZ DRIVE	SFR	1	M	WILLOW RUN SEC 1	
98-1741	6/29/98	MILBURN HOMES	15501 CADOZ DRIVE	SFR	7	J	WILLOW RUN SEC 6	
98-0381	2/17/98	MILBURN HOMES	15800 CADOZ DRIVE	SFR	46	D	WILLOW RUN SEC 7	
98-1559	6/11/98	MILBURN HOMES	15437 CADOZ DRIVE	SFR	4	J	WILLOW RUN SEC 6	
98-1558	6/11/98	MILBURN HOMES	15304 CADOZ DRIVE	SFR	57	B	WILLOW RUN SEC 1	
98-1557	6/11/98	MILBURN HOMES	15300 CADOZ DRIVE	SFR	58	B	WILLOW RUN SEC 1	
98-1395	5/28/98	MILBURN HOMES	15501 CADOZ DRIVE	SFR	5	J	WILLOW RUN	
98-0537	3/ 4/98	MILBURN HOMES	15801 CADOZ DRIVE	SFR	8	G	WILLOW RUN SEC 7	
97-2854	10/21/97	CONTINENTAL HOMES	15808 CADOZ DRIVE	SFR	48	D	WILLOW RUN SEC 7	
98-0581	3/ 6/98	MILBURN HOMES	15733 CADOZ DRIVE	SFR	10	G	WILLOW RUN SEC 7	
98-0009	1/ 5/98	MILBURN HOMES	15732 CADOZ DRIVE	SFR	45	D	WILLOW RUN SEC 7	
97-2980	10/31/97	MILBURN HOMES	15713 CADOZ DRIVE	SFR	8	H	WILLOW RUN SEC 7	
97-2977	10/31/97	MILBURN HOMES	15804 CADOZ DRIVE	SFR	47	D	WILLOW RUN SEC 7	
98-0137	1/21/98	MILBURN HOMES	15809 CADOZ DRIVE	SFR	6	G	WILLOW RUN SEC 7	

BASIC DEVELOPMENT PERMITS ISSUED FOR WESTERN TRAVIS COUNTY--BCCP ANNUAL REPORT--FY 98

11-Jun-99

PERMIT	ISSUED	APPLICANT	ADDRESS	TYPE OF CONST	LOT	BLK	SUBDIVISION	TAX ID
98-1040	4/23/98	MILBURN HOMES	15721 CADOZ DRIVE	SFR	13	G	WILLOW RUN SEC 7	
98-1167	5/ 1/98	MILBURN HOMES	15717 CADOZ DRIVE	SFR	9	H	WILLOW RUN SEC 7	
98-1134	4/28/98	MILBURN HOMES	15505 CADOZ DRIVE	SFR	6	J	WILLOW RUN SEC 6	
98-1133	4/28/98	MILBURN HOMES	15510 CADOZ DRIVE	SFR	15	B	WILLOW RUN SEC 6	
98-1254	5/ 8/98	MILBURN HOMES	15514 CADOZ DRIVE	SFR	14	B	WILLOW RUN SEC 6	
98-1255	5/ 8/98	MILBURN HOMES	15433 CADOZ DRIVE	SFR	3	J	WILLOW RUN SEC 6	
98-0579	3/ 6/98	MILBURN HOMES	15821 CADOZ DRIVE	SFR	3	G	WILLOW RUN SEC 7	
98-1041	4/23/98	MILBURN HOMES	15805 CADOZ DRIVE	SFR	7	G	WILLOW RUN SEC 7	
98-0538	3/ 4/98	MILBURN HOMES	15720 CADOZ DRIVE	SFR	42	D	WILLOW RUN SEC 7	
98-0890	4/13/98	MILBURN HOMES	15817 CADOZ DRIVE	SFR	4	G	WILLOW RUN SEC 7	
98-0889	4/13/98	MILBURN HOMES	15737 CADOZ DRIVE	SFR	9	G	WILLOW RUN SEC 7	
98-1687	6/25/98	MILBURN HOMES	15601 CADOZ DRIVE	SFR	1	H	WILLOW RUN SEC 6	
98-0652	3/16/98	MILBURN HOMES	15825 CADOZ DRIVE	SFR	2	G	WILLOW RUN SEC 7	
98-0651	3/16/98	MILBURN HOMES	15729 CADOZ DRIVE	SFR	11	G	WILLOW RUN SEC 7	
98-0086	1/15/98	MILBURN HOMES	15708 CADOZ DRIVE	SFR	39	D	WILLOW RUN SEC 7	
98-0580	3/ 6/98	MILBURN HOMES	15813 CADOZ DRIVE	SFR	5	G	WILLOW RUN SEC 7	
98-1068	4/23/98	CODY POOLS	15808 CADOZ DRIVE	POOL	48	D	WILLOW RUN SEC 7	
97-3394	12/30/97	SCOTT FELDER HOMES	17708 CAHIR GLEN COVE	SFR	17	H	SPRINGBROOK GLEN SEC 1	
98-0056	1/13/98	BRIAN A BAILLEY HOMES	2805 CALAW COVE	SFR	19	A	WESTVIEW ON LAKE AUSTIN PH C SEC 3	
98-1881	7/17/98	COLUMBIA CONSTRUCTORS	2809 CALAW COVE	SFR	18	A	WESTVIEW ON LAKE AUSTIN PH C SEC 3	

BASIC DEVELOPMENT PERMITS ISSUED FOR WESTERN TRAVIS COUNTY--BCCP ANNUAL REPORT--FY 98

11-Jan-99

PERMIT	ISSUED	APPLICANT	ADDRESS	TYPE OF CONST	LOT	BLK	SUBDIVISION	TAX ID
98-2137	8/12/98	OCEAN QUEST	2805 CALAW COVE	POOL	19	A	WESTVIEW ON LAKE AUSTIN PH C SEC 3	
98-1326	5/18/98	PLANTATION HOMES	1712 CAMAS DRIVE	SFR	27	A	WELLS BRANCH PH R SEC 3	
98-1268	5/11/98	PLANTATION HOMES	1808 CAMAS DRIVE	SFR	10	C	WELLS BRANCH PH R SEC 3	
98-1195	5/ 4/98	PLANTATION HOMES	1925 CAMAS DRIVE	SFR	12	A	WELLS BRANCH SEC R 3	
98-1632	6/19/98	PLANTATION HOMES	1816 CAMAS DRIVE	SFR	12	C	WELLS BRANCH SEC R 3	
98-1196	5/ 4/98	PLANTATION HOMES	1812 CAMAS DRIVE	SFR	11	C	WELLS BRANCH SEC R 3	
98-1634	6/19/98	PLANTATION HOMES	1817 CAMAS DRIVE	SFR	14	A	WELLS BRANCH SEC R 3	
98-0841	4/ 8/98	PLANTATION HOMES	1832 CAMAS DRIVE	SFR	16	C	WELLS BRANCH SEC R 3	
98-1635	6/19/98	PLANTATION HOMES	1813 CAMAS DRIVE	SFR	15	A	WELLS BRANCH SEC R 3	
98-1194	5/ 4/98	PLANTATION HOMES	1721 CAMAS DRIVE	SFR	20	A	WELLS BRANCH SEC R 3	
98-1529	6/ 9/98	PLANTATION HOMES	1800 CAMAS DRIVE	SFR	8	C	WELLS BRANCH SEC R3	
98-1193	5/ 4/98	PLANTATION HOMES	1829 CAMAS DRIVE	SFR	11	A	WELLS BRANCH SEC R 3	
98-1248	5/ 8/98	PLANTATION HOMES	1804 CAMAS DRIVE	SFR	9	C	WELLS BRANCH SEC R 3	
98-1247	5/ 8/98	PLANTATION HOMES	1801 CAMAS DRIVE	SFR	18	A	WELLS BRANCH SEC R 3	
98-1636	6/19/98	PLANTATION HOMES	1809 CAMAS DRIVE	SFR	16	A	WELLS BRANCH SEC R 3	
97-3276	12/12/97	PLANTATION HOMES	1828 CAMAS DRIVE	SFR	15	C	WELLS BRANCH PH R SEC 3	
98-2072	7/30/98	PLANTATION HOMES	1824 CAMAS DRIVE	SFR	14	C	WELLS BRANCH PH R SEC 3	
98-2071	7/30/98	PLANTATION HOMES	1820 CAMAS DRIVE	SFR	13	C	WELLS BRANCH PH R SEC 3	
98-2171	8/13/98	PLANTATION HOMES	1820 CAMAS DRIVE	SFR	13	C	WELLS BRANCH	
98-2170	8/13/98	PLANTATION HOMES	1824 CAMAS DRIVE	SFR	14	C	WELLS BRANCH	
97-2781	10/13/97	SIERRA CUSTOM BUILDERS	16006 CANARD CIRCLE	SFR	5	D	VINEYARD BAY SEC 1	01506603

BASIC DEVELOPMENT PERMITS ISSUED FOR WESTERN TRAVIS COUNTY--BCCP ANNUAL REPORT--FY 98

11-Jan-99

PERMIT	ISSUED	APPLICANT	ADDRESS	TYPE OF CONST	LOT	BLK	SUBDIVISION	TAX ID
98-1508	6/ 5/98	MILBURN HOMES	13317 CANERBEURY TRAILS LANE	SFR	21	E	CANTERBURY TRAILS SEC 2	
98-0153	1/22/98	MORRISON HOMES	3702 CANNEY CREEK ROAD	SFR	50	I	STEINER RANCH PH 1 SEC 1	
97-1417	11/ 4/97	FIRST RIVER PLACE RESERV	CANOAS DRIVE	S&D W&WW			RIVER PLACE SEC 22	
98-2222	8/17/98	MILBURN HOMES	1504 CANON FARMS	SFR	79	A	CANTERBURY TRAILS SEC 2	
97-3336	12/19/97	ARTISTRY HOMES	6613 CANON WREN DRIVE	SFR	31		BEE CREEK HILLS ADDITION	
98-1518	6/ 5/98	MILBURN HOMES	1407 CANON YEOMANS	SFR	31	E	CANTERBURY TRAILS SEC 2	
98-2351	9/ 2/98	MILBURN HOMES	1432 CANON YEOMANS	SFR	76	B	CANTERBURY TRAILS SEC 2	
98-2221	8/17/98	MILBURN HOMES	1524 CANON YEOMANS	SFR	89	B	CANTERBURY TRAILS SEC 2	
98-2219	8/17/98	MILBURN HOMES	15200 CANON YEOMANS COURT	SFR	88	B	CANTERBURY TRAILS SEC 2	
98-2548	9/21/98	MILBURN HOMES	11001 CANON YEOMANS COURT	SFR	83	B	CANTERBURY TRAILS SEC 2	
98-2549	9/21/98	MILBURN HOMES	11008 CANON YEOMANS COURT	SFR	86	B	CANTERBURY TRAILS SEC 2	
98-2217	8/17/98	MILBURN HOMES	11005 CANON YEOMANS COURT	SFR	82	B	CANTERBURY TRAILS SEC 2	
98-2218	8/17/98	MILBURN HOMES	11004 CANON YEOMANS COURT	SFR	85	B	CANTERBURY TRAILS SEC 2	
98-2550	9/21/98	MILBURN HOMES	1412 CANON YEOMANS COURT	SFR	71	B	CANTERBURY TRAILS SEC 2	
98-1507	6/ 5/98	MILBURN HOMES	1421 CANON YEOMANS TRAIL	SFR	34	E	CANTERBURY TRAILS SEC 2	
98-1504	6/ 5/98	MILBURN HOMES	1401 CANON YEOMANS TRAIL	SFR	30	E	CANTERBURY TRAILS SEC 2	
98-1502	6/ 5/98	MILBURN HOMES	1425 CANON YEOMANS TRAIL	SFR	35	E	CANTERBURY TRAILS SEC 2	
98-1569	6/11/98	MILBURN HOMES	1429 CANON YEOMANS TRAIL	SFR	36	E	CANTERBURY TRAILS SEC 2	
98-1841	7/ 8/98	MILBURN HOMES	1411 CANON YEOMANS TRAIL	SFR	32	E	CANTERBURY TRAILS SEC 2	
98-1568	6/11/98	MILBURN HOMES	1505 CANON YEOMANS TRAIL	SFR	10	E	CANTERBURY TRAILS SEC 2	
98-2350	9/ 2/98	MILBURN HOMES	1501 CANON YOEMANS	SFR	9	F	CANTERBURY TRAILS SEC 2	

BASIC DEVELOPMENT PERMITS ISSUED FOR WESTERN TRAVIS COUNTY--BCCP ANNUAL REPORT--FY 98

11-Jan-99

PERMIT	ISSUED	APPLICANT	ADDRESS	TYPE OF CONST	LOT	BLK	SUBDIVISION	TAX ID
98-2475	9/11/98	MILBURN HOMES	1428 CANON YOEMANS DRIVE	SFR	75	B	CANTERBURY TRAILS SEC 2	
98-2476	9/11/98	MILBURN HOMES	1604 CANON YOEMANS DRIVE	SFR	91	B	CANTERBURY TRAILS SEC 2	
98-2477	9/11/98	MILBURN HOMES	1424 CANON YOEMANS DRIVE	SFR	74	B	CANTERBURY TRAILS SEC 2	
98-2478	9/11/98	MILBURN HOMES	11000 CANON YOEMANS DRIVE	SFR	84	B	CANTERBURY TRAILS SEC 2	
98-2258	8/20/98	MILBURN HOMES	1600 CANON YOEMANS TRAIL	SFR	90	B	CANTERBURY TRAILS SEC 2	
98-2256	8/20/98	MILBURN HOMES	1408 CANON YOEMANS TRAIL	SFR	70	B	CANTERBURY TRAILS SEC 2	
98-2257	8/20/98	MILBURN HOMES	1416 CANON YOEMANS TRAIL	SFR	72	B	CANTERBURY TRAILS SEC 2	
98-1495	6/ 5/98	MILBURN HOMES	11305 CANTERBURY TALES LANE	SFR	18	E	CANTERBURY TRAILS SEC 2	
98-1503	6/ 5/98	MILBURN HOMES	11219 CANTERBURY TALES LANE	SFR	14	E	CANTERBURY TRAILS SEC 2	
98-1491	6/ 5/98	MILBURN HOMES	11223 CANTERBURY TALES LANE	SFR	15	E	CANTERBURY TRAILS SEC 2	
98-1570	6/11/98	MILBURN HOMES	11325 CANTERBURY TALES LANE	SFR	23	E	CANTERBURY TRAILS SEC 2	
98-1493	6/ 5/98	MILBURN HOMES	11227 CANTERBURY TALES LANE	SFR	16	E	CANTERBURY TRAILS SEC 2	
98-1756	6/29/98	MILBURN HOMES	1135 CANTERBURY TALES LOOP	SFR	26	E	CANTERBURY TRAILS SEC 2	
98-1511	6/ 5/98	MILBURN HOMES	11321 CANTERBURY TRAILS	SFR	22	E	CANTERBURY TRAILS SEC 2	
98-1512	6/ 5/98	MILBURN HOMES	11343 CANTERBURY TRAILS	SFR	28	E	CANTERBURY TRAILS SEC 2	
98-1513	6/ 5/98	MILBURN HOMES	11331 CANTERBURY TRAILS	SFR	25	E	CANTERBURY TRAILS SEC 2	
98-1517	6/ 5/98	MILBURN HOMES	11339 CANTERBURY TRAILS LANE	SFR	27	E	CANTERBURY TRAILS SEC 2	
98-1489	6/ 5/98	MILBURN HOMES	11301 CANTERBURY TRAILS LANE	SFR	17	E	CANTERBURY TRAILS SEC 2	
98-1519	6/ 5/98	MILBURN HOMES	11309 CANTERBURY TRAILS LANE	SFR	19	E	CANTERBURY TRAILS SEC 2	
98-1516	6/ 5/98	MILBURN HOMES	11329 CANTERBURY TRAILS LANE	SFR	24	E	CANTERBURY TRAILS SEC 2	
98-1515	6/ 5/98	MILBURN HOMES	11313 CANTERBURY TRAILS LANE	SFR	20	E	CANTERBURY TRAILS SEC 2	

BASIC DEVELOPMENT PERMITS ISSUED FOR WESTERN TRAVIS COUNTY--BCCP ANNUAL REPORT--FY 98

11-Jan-99

PERMIT	ISSUED	APPLICANT	ADDRESS	TYPE OF CONST	LOT	BLK	SUBDIVISION	TAX ID
98-1505	6/ 5/98	MILBURN HOMES	11347 CANTERBURY TRAILS LANE	SFR	29	E	CANTERBURY TRAILS SEC 2	
98-0305	2/ 9/98	MILBURN HOMES	11123 CANTERBURY TRALES	SFR	9	E	CANTERBURY TRAILS SEC 1	
98-0304	2/ 9/98	MILBURN HOMES	11127 CANTERBURY TRALES	SFR	10	E	CANTERBURY TRAILS SEC 1	
98-0803	4/ 7/98	KEVIN WOODWORTH	1404 CANYON EDGE DRIVE	SFR / MOVE ON	26	51	AUSTIN LAKE HILLS SEC 2	
98-1798	7/ 6/98	CLARK WILSON HOMES	4117 CANYON GLEN CIRCLE	SFR	17	A	STEINER RANCH PH 2 SEC 4 B	
98-1799	7/ 6/98	CLARK WILSON HOMES	4049 CANYON GLEN CIRCLE	SFR	21	A	STEINER RANCH PH 2 SEC 4 B	
98-1587	6/16/98	CLARK WILSON HOMES	4204 CANYON GLEN CIRCLE	SFR	17	C	STEINER RANCH PH 2 SEC 4 A	
98-1588	6/16/98	CLARK WILSON HOMES	4200 CANYON GLEN CIRCLE	SFR	18	C	STEINER RANCH PH 2 SEC 4 A	
98-1585	6/17/98	CLARK WILSON HOMES	4045 CANYON GLEN CIRCLE	SFR	22	A	STEINER RANCH PH 2 SEC 4 B	
98-1800	7/ 6/98	CLARK WILSON HOMES	4213 CANYON GLEN CIRCLE	SFR	11	B	STEINER RANCH PH 2 SEC 4 A	
98-1833	7/ 8/98	CLARK WILSON HOMES	4217 CANYON GLEN CIRCLE	SFR	10	B	STEINER RANCH PH 2 SEC 4 A	
98-1834	7/ 8/98	CLARK WILSON HOMES	4116 CANYON GLEN CIRCLE	SFR	11	D	STEINER RANCH PH 2 SEC 4 B	
98-1586	6/17/98	CLARK WILSON HOMES	4149 CANYON GLEN CIRCLE	SFR	9	A	STEINER RANCH PH 2 SEC 4 B	
98-2062	7/30/98	NEWMARK HOMES	4249 CANYON GLEN CIRCLE	SFR	2	B	STEINER RANCH PH 2 SEC 4 A	
98-2462	9/11/98	CLARK WILSON HOMES	12513 CANYON GLEN CIRCLE	SFR	23	D	STEINER RANCH PH 2 SEC 4 A	
98-2461	9/11/98	CLARK WILSON HOMES	12533 CANYON GLEN CIRCLE	SFR	18	D	STEINER RANCH PH 2 SEC 4 A	
98-2061	7/30/98	NEWMARK HOMES	4184 CANYON GLEN CIRCLE	SFR	1	D	STEINER RANCH PH 2 SEC 4 B	
98-2063	7/30/98	NEWMARK HOMES	4253 CANYON GLEN CIRCLE	SFR	1	B	STEINER RANCH PH 2 SEC 4 A	
98-2460	9/11/98	NEWMARK HOMES	4048 CANYON GLEN CIRCLE	SFR	1	E	STEINER RANCH PH 2 SEC 4 B	
98-2459	9/11/98	NEWMARK HOMES	4141 CANYON GLEN CIRCLE	SFR	11	A	STEINER RANCH PH 2 SEC 4 B	
98-2458	9/11/98	NEWMARK HOMES	4108 CANYON GLEN CIRCLE	SFR	13	D	STEINER RANCH PH 2 SEC 4 B	

BASIC DEVELOPMENT PERMITS ISSUED FOR WESTERN TRAVIS COUNTY--BCCP ANNUAL REPORT--FY 98

11-Jan-99

PERMIT	ISSUED	APPLICANT	ADDRESS	TYPE OF CONST	LOT	BLK	SUBDIVISION	TAX ID
98-2451	9/11/98	NEWMARK HOMES	4100 CANYON GLEN CIRCLE	SFR	15	D	STEINER RANCH PH 2 SEC 4 B	
98-2449	9/11/98	NEWMARK HOMES	4145 CANYON GLEN CIRCLE	SFR	10	A	STEINER RANCH PH 2 SEC 4 B	
98-2064	7/30/98	NEWMARK HOMES	4105 CANYON GLEN CIRCLE	SFR	20	A	STEINER RANCH PH 2 SEC 4 B	
98-2447	9/11/98	NEWMARK HOMES	4109 CANYON GLEN CIRCLE	SFR	19	A	STEINER RANCH PH 2 SEC 4 B	
98-2308	8/25/98	CLARK WILSON HOMES	4241 CANYON GLEN CIRCLE	SFR	4	B	STEINER RANCH PH 2 SEC 4 B	
98-2309	8/25/98	CLARK WILSON HOMES	4157 CANYON GLEN CIRCLE	SFR	8	A	STEINER RANCH PH 2 SEC 4 B	
98-2463	9/11/98	CLARK WILSON HOMES	4250 CANYON GLEN CIRCLE	SFR	10	C	STEINER RANCH PH 2 SEC 4 A	
98-2448	9/11/98	NEWMARK HOMES	4124 CANYON GLEN CIRCLE	SFR	9	D	STEINER RANCH PH 2 SEC 4 B	
98-2521	9/17/98	NEWMARK HOMES	4164 CANYON GLEN CIRCLE	SFR	4	D	STEINER RANCH PH 2 SEC 4 B	
98-2520	9/17/98	NEWMARK HOMES	12528 CANYON GLEN CIRCLE	SFR	5	C	STEINER RANCH PH 2 SEC 4 A	
98-2519	9/17/98	NEWMARK HOMES	4128 CANYON GLEN CIRCLE	SFR	8	D	STEINER RANCH PH 2 SEC 4 B	
98-2307	8/25/98	CLARK WILSON HOMES	4129 CANYON GLEN CIRCLE	SFR	14	A	STEINER RANCH PH 2 SEC 4 A	
98-1835	7/ 8/98	CLARK WILSON HOMES	12505 CANYON GLEN DRIVE	SFR	25	D	STEINER RANCH PH 2 SEC 4 A	
98-1836	7/ 8/98	CLARK WILSON HOMES	12517 CANYON GLEN DRIVE	SFR	22	D	STEINER RANCH PH 2 SEC 4 A	
98-2334	8/28/98	CLARK WILSON HOMES	12541 CANYON GLEN DRIVE	SFR	16	D	STEINER RANCH PH 2 SEC 4 A	
98-2266	8/20/98	CLARK WILSON HOMES	4161 CANYON GLEN DRIVE	SFR	7	A	STEINER RANCH PH 2 SEC 4 B	
98-2267	8/20/98	CLARK WILSON HOMES	12537 CANYON GLEN DRIVE	SFR	17	D	STEINER RANCH PH 2 SEC 4 A	
98-2052	7/30/98	NEWMARK HOMES	12540 CANYON GLEN DRIVE	SFR	8	C	STEINER RANCH PH 2 SEC 4 A	
98-2054	7/31/98	NEWMARK HOMES	12532 CANYON GLEN DRIVE	SFR	6	C	STEINER RANCH PH 2 SEC 4 A	
98-2053	7/30/98	NEWMARK HOMES	12536 CANYON GLEN DRIVE	SFR	7	C	STEINER RANCH PH 2 SEC 4 A	
98-2265	8/20/98	CLARK WILSON HOMES	4121 CANYON GLEN DRIVE	SFR	16	A	STEINER RANCH PH 2 SEC 4 B	

BASIC DEVELOPMENT PERMITS ISSUED FOR WESTERN TRAVIS COUNTY--BCCP ANNUAL REPORT--FY 98

11-Jan-99

PERMIT	ISSUED	APPLICANT	ADDRESS	TYPE OF CONST	LOT	BLK	SUBDIVISION	TAX ID
98-1584	6/17/98	CLARK WILSON HOMES	4121 CANYON GLEN ROAD	SFR	16	A	STEINER RANCH PH 2 SEC 4 B	
97-3239	12/12/97	PRINCESS HOMES	632 CANYON RIM DRIVE	SFR/ADDITION			CAMELOT UNRECORDED	01153001
97-2950	10/29/97	CLAY & ABBY BALLENTINE	400 CANYON RIM DRIVE	SFR	13	B	CAMELOT UNRECORDED	01172801
97-3117	11/24/97	RAYMOND AVERY	104 CANYON RIM DRIVE	DRIVEWAY IMPROVE	3		HAUPT ADDITION	
98-2081	8/ 3/98	MILBURN HOMES	1417 CANYON YEOMANS TRAIL	SFR	33	E	CANTERBURY TRAILS SEC 2	
98-2078	8/ 3/98	MILBURN HOMES	1513 CANYON YEOMANS TRAIL	SFR	12	F	CANTERBURY TRAILS SEC 2	
98-2080	8/ 3/98	MILBURN HOMES	1436 CANYON YEOMANS TRAIL	SFR	77	B	CANTERBURY TRAILS SEC 2	
98-2082	8/ 3/98	MILBURN HOMES	1517 CANYON YEOMANS TRAIL	SFR	13	F	CANTERBURY TRAILS SEC 2	
98-2083	8/ 3/98	MILBURN HOMES	1420 CANYON YEOMANS TRAIL	SFR	73	B	CANTERBURY TRAILS SEC 2	
98-2084	8/ 3/98	MILBURN HOMES	1509 CANYON YEOMANS TRAIL	SFR	11	F	CANTERBURY TRAILS SEC 2	
98-2079	8/ 3/98	MILBURN HOMES	1500 CANYON YEOMANS TRAIL	SFR	78	B	CANTERBURY TRAILS SEC 2	
97-2835	10/20/97	WILDE CUSTOM HOMES	3510 CARIBOU TRAIL	SFR	1		ESTATES ABOVE LOST CREEK SEC 3	
98-2531	9/17/98	ROBERT KAMINSE	1809 CARLOTTA LANE	SFR	14	B	RIO ROBLES SEC 2	
98-1780	7/ 1/98	BA HOMES	12407 CARLSBAD DRIVE	SFR	22	A	LAKE POINTE PH 4 A	
98-1902	7/17/98	B-A HOMES	12108 CARLSBAD DRIVE	SFR	56	I	LAKE POINTE PH 4 A	
98-1779	7/ 1/98	BA HOMES	12102 CARLSBAD DRIVE	SFR	59	A	LAKE POINTE PH 4 A	
98-1777	7/ 1/98	BA HOMES	12100 CARLSBAD DRIVE	SFR	60	A	LAKE POINTE PH 4 A	
98-2181	8/14/98	BA HOMES	12325 CARLSBAD DRIVE	SFR	17	A	LAKE POINTE PH 4 A	
98-2402	9/ 9/98	BA HOMES, INC	12401 CARLSBAD DRIVE	SFR	19	A	LAKE POINT PHASE IV A	
98-2011	7/30/98	BA HOMES INC	12207 CARLSBAD DRIVE	SFR	78	A	LAKE POINTE PH 4 A	
98-2012	7/30/98	BA HOMES INC	12205 CARLSBAD DRIVE	SFR	77	A	LAKE POINTE PH 4 A	

BASIC DEVELOPMENT PERMITS ISSUED FOR WESTERN TRAVIS COUNTY--BCCP ANNUAL REPORT--FY 98

11-Jan-99

PERMIT	ISSUED	APPLICANT	ADDRESS	TYPE OF CONST	LOT	BLK	SUBDIVISION	TAX ID
98-2333	8/28/98	CLARK WILSON HOMES	2634 CASCADE FALLS DRIVE	SFR	3	C	LAKE POINTE PH 1 SEC 3	
98-2332	8/28/98	CLARK WILSON HOMES	2638 CASCADE FALLS DRIVE	SFR	4	C	LAKE POINTE PH 1 SEC 3	
98-0778	4/ 1/98	GODWIN CONSTRUCTION IN	1011 CASTLE RIDGE ROAD	SFR	30A		RESUB OF LOT 30 CAMELOT SEC 2	
97-3204	12/ 3/97	BUJAN-HALL CUSTOM HOME	3604 CATTLEMAN DRIVE	SFR	3A		SOUTHWEST TERRITORY SEC 3	
97-1957	11/12/97	MASON WOOD DEVELOPME	CATUMET DRIVE	S&D W&WW			SPRINGBROOK PH 1 A & PH A SEC 1 B	
97-2983	11/ 3/97	BUJAN HALL CUSTOM HOME	CAUDILL	SFR				01188701
98-0034	1/ 8/98	DENNIS DAY	20812 CEDAR LANE	SFR	93		LAKEWOOD ESTATES	01589003
98-1869	7/13/98	JOHN HENRY	13710 CEDAR RIDGE	MOBILE HOME	9,10		SANDY CREEK RANCHES PH 1 SEC 4	
97-2945	10/29/97	CLARK WILSON HOMES	8809 CELBERG DRIVE	SFR	27	S	CIRCLE C RANCH PH A SEC 6	
98-1887	9/10/98	CITY OF AUSTIN WATER	CENTENNIAL TRAIL	WATER LINE			ANDERSON MILL ESTATES SEC 1-3	
97-2990	11/ 6/97	STELLA WALTERS	1702 CENTER POINT	SFR/RECON			ANNIE STEWART SEC B	
97-3028	2/18/98	GULF-TEX	CENTRAL COMMERCE	OFFICE/ WAREHOUSE	A	B	NORTHPARK 4-A RESUB OF LOTS 3,4&5	02762808
98-1346	7/20/98	GE CAPITAL	16200 CENTRAL COMMERCE	MODULAR CAPITAL	4	B	CENTRAL COMMERCE PARK RESUB	02752107
98-0755	5/ 8/98	THOMAS A. GONZALES	1404 CENTRAL COMMERCE CIRCLE	WAREHOUSE	6	D	NORTH PARK SEC 4 A	
97-2459	10/27/97	LOC CONSULTANTS	16064 CENTRAL COMMERCE DRIVE	WAREHOUSE / PARKI	4	B	NORTH PARK SEC 4 A	
98-0197	5/26/98	LOC CONSULTANTS	16074 CENTRAL COMMERCE DRIVE	WAREHOUSE, OFFICE	C	B	RESUB OF NORTH PARK SEC 4A LOTS 3-5	
98-0198	5/26/98	LOC CONSULTANTS	16089 CENTRAL COMMERCE DRIVE	WAREHOUSE, OFFICE	2	C	NORTH PARK SEC 4	
98-0399	3/ 9/98	BARRY CAMPBELL	CENTRAL COMMERCE DRIVE @ ROYST	S& D W & WW	11	3	CENTRAL COMMERCE PARK	
98-0408	2/19/98	RICHARD BROWNE	10004 CERRO ALTO COVE	FILL	5		CAPITOL RIDGE ADDITION	01293807

BASIC DEVELOPMENT PERMITS ISSUED FOR WESTERN TRAVIS COUNTY--BCCP ANNUAL REPORT--FY 98

11-Jan-99

PERMIT	ISSUED	APPLICANT	ADDRESS	TYPE OF CONST	LOT	BLK	SUBDIVISION	TAX ID
98-0945	4/15/98	MARK KAY	2113 CERVIN BLVD	ROOM ADDITIONS	47	E	WELLS BRANCH PHASE B SECTION 3	
98-1432	6/ 2/98	DAVID JOHNSON	2113 CERVIN BLVD	RES ADDITION, REM	47	E	WELLS BRANCH PH B SEC 3	
98-1111	4/28/98	JAUREGUI ARCHITECT BUID	8127 CHALK KNOLL	SFR	42	B	BARTON CREEK PH G SEC 2	74253049
98-1224	5/ 6/98	TOM WARNER	8909 CHALK KNOLL	SFR	48	A	BARTON CREEK ABC MIDSECTION	
97-3290	12/12/97	RAF ENGINEERS	2607 CHALK KNOLL COVE	SFR	35	C	BARTON CREEK PH 2 SEC G	
98-0655	3/18/98	DANESHJOU	8101 CHALK KNOLL DRIVE	SFR	45	B	BARTON CREEK PH 2 SEC G	
98-0346	2/17/98	NEW AUSTIN HOMES	8400 CHALK KNOLL DRIVE	SFR	7	D	BARTON CREEK PH 2 SEC G	01133606
98-1273	5/15/98	CALDWELL TUCKER INC	8420 CHALK KNOLL DRIVE	SFR	4	D	BARTON CREEK PH 2 SEC G	
98-0163	1/23/98	PATRICK CASEY REGENCY P	8412 CHALK KNOLL DRIVE	SFR	5	D	BARTON CREEK PH G SEC 2	
98-1009	4/20/98	JAUREGUI ARCHITECT BUIL	8119 CHALK KNOLL DRIVE	SFR	43	B	BARTON CREEK PH 2 SEC G	
97-3321	12/17/97	JAUREGUI ARCHITECT BUID	8312 CHALK KNOLL DRIVE	SFR	9&10	D	BARTON CREEK PH 2 SEC G	
98-2527	9/17/98	OCEAN QUEST POOLS INC.	8031 CHALK KNOLL DRIVE	POOL & SPA	48	B	BARTON CREEK PH 2 SEC G	
98-2602	9/25/98	OCEAN QUEST POOLS	8217 CHALKKNOLL	POOL	42	B	BARTON CREEK PH G SEC 2	
98-1607	6/17/98	JAUREGUI ARCHITECT-BUIL	3605 CHALKSTONE COVE	SFR	123		GLENLAKE PH 2	
98-1467	6/ 3/98	REYTEX HOMES	18642 CHAMPIONS CIRCLE	SFR	194		POINT VENTURE SEC 2	
97-2963	1/ 8/98	CONTINENTAIL HOMES	CHAPPELL LANE @ MANCHACA	S& D W&WW			CANTERBURY TRAILS SEC 1	04392702
97-3062	11/13/97	ARTISTRY HOMES	15805 CHATEAU AVE	SFR / ADDITION	13	D	VINEYARD BAY PH 1	01506308
97-3319	12/17/97	OCEAN QUEST POOLS	8223 CHAULK KNOLL DRIVE	POOL	33	C	BARTON CREEK PH 2 SEC G	
97-2797	10/17/97	THOMAS L. CROME	8210 CHAULK KNOLL DRIVE	POOL	15	D	BARTON CREEK PH 2 SEC G	
98-0386	2/18/98	AUSTIN EDWARDS COMPAN	15404 CHECOTAH DRIVE	SFR	19		TRAVIS LANDING PH 5 SEC 2	
97-2754	10/ 7/97	DAVID ROCHA	CHERRY LANE	ROOM ADDITION	9		LODGE ACRES ANNEX NO 2	01587007

BASIC DEVELOPMENT PERMITS ISSUED FOR WESTERN TRAVIS COUNTY--BCCP ANNUAL REPORT--FY 98

11-Jan-99

PERMIT	ISSUED	APPLICANT	ADDRESS	TYPE OF CONST	LOT	BLK	SUBDIVISION	TAX ID
97-3004	11/ 5/97	GARY POOLS	4912 CHINA GARDEN DRIVE	POOL	44	A	RIVER PLACE SEC 8	
97-3392	12/30/97	SCOTT FELDER HOMES	5300 CHINA GARDEN DRIVE	SFR	14	A	RIVER PLACE SEC 7 A	
98-0148	1/21/98	SCOTT FELDER HOMES	5229 CHINA GARDEN DRIVE	SFR	29	I	RIVER PLACE SEC 6	
98-0447	2/24/98	NEWMARK HOMES	5046 CHINA GARDEN DRIVE	SFR	70	A	RIVER PLACE SEC 8	
98-1391	5/28/98	DAVID WEEKLEY HOMES	4929 CHINA GARDEN DRIVE	SFR	33	A	RIVER PLACE SECT 8	
97-3150	11/26/97	NEWMARK HOMES	4952 CHINA GARDEN DRIVE	SFR	54	A	RIVER PLACE SEC 8	
98-1388	5/28/98	DAVID WEEKLEY HOMES	5016 CHINA GARDEN DRIVE	SFR	59	A	RIVER PLACE SECT 8	
98-0448	2/24/98	NEWMARK HOMES	5046 CHINA GARDEN DRIVE	SFR	16	B	RIVER PLACE SEC 8	
97-2928	10/29/97	NEWMARK HOMES	4944 CHINA GARDEN DRIVE	SFR	52	A	RIVER PLACE SEC 8	
97-3180	12/ 2/97	NEWMARK HOMES	4948 CHINA GARDEN DRIVE	SFR	53	A	RIVER PLACE SEC 8	
98-1628	6/19/98	DAVID WEEKLEY HOMES	4933 CHINA GARDEN DRIVE	SFR	32	A	RIVER PLACE SEC 8	
98-1296	5/15/98	DAVID WEEKLEY HOMES	5012 CHINA GARDEN DRIVE	SFR	58	A	RIVER PLACE SEC 8	
98-1219	5/ 6/98	DAVID WEEKLEY HOMES	4936 CHINA GARDEN DRIVE	SFR	50	A	RIVER PLACE SEC 8	
97-2907	10/28/97	DAVID WEEKLY HOMES	4928 CHINA GARDEN DRIVE	SFR	48	A	RIVER PLACE SEC 8	
97-2927	10/29/97	NEWMARK HOMES	5000 CHINA GARDEN DRIVE	SFR	55	A	RIVER PLACE SEC 8	
98-0265	2/ 4/98	NEWMARK HOMES	5042 CHINA GARDEN DRIVE	SFR	69	B	RIVER PLACE SECT 8	
97-3280	12/12/97	SCOTT FELDER HOMES	5149 CHINA GARDEN DRIVE	SFR	48	K	RIVER PLACE SEC 6	
98-1218	5/ 8/98	DAVID WEEKLEY HOMES	5041 CHINA GARDEN DRIVE	SFR	15	B	RIVER PLACE SEC 8	
98-2427	9/ 9/98	DAVID WEEKLEY HOMES	4908 CHINA GARDEN DRIVE	SFR	43	A	RIVER PLACE SEC 8	
98-0933	4/20/98	ELIZABETH J. LARSON	CHISHOLM TRAIL	SEPTIC IMPROVEME	26		INVERNESS POINT	01419007
97-2776	10/ 9/97	RON TOBIN	3013 CHISHOLM TRAIL	SFR	161		APACHE SHORES SEC 1	

BASIC DEVELOPMENT PERMITS ISSUED FOR WESTERN TRAVIS COUNTY--BCCP ANNUAL REPORT--FY 98

11-Jan-99

PERMIT	ISSUED	APPLICANT	ADDRESS	TYPE OF CONST	LOT	BLK	SUBDIVISION	TAX ID
97-3002	11/ 5/97	AQUATECT CONCEPTS	4305 CHURCHILL DRIVE	POOL	3		DAVENPORT RANCH PH 3 SEC 2	
98-1863	7/22/98	SWBT	8900 CIRCLE DRIVE	TELE. SWITCH BLDG	20	A	WESTVIEW ESTATES	
98-1262	5/11/98	SIERRA VISTA CONSTUCTIO	6115 CIRCLE J ROAD #13	SFR				01829201
97-2774	10/ 9/97	SHARON LOUISE WEBB	1707 CITY PARK ROAD	SFR				01262702
98-0109	1/20/98	TOM CALHOON	CITY PARK ROAD	CLEARING				01422702
97-3414	12/30/97	DAVID WEEKLEY HOMES	6528 CLAIRMONT DRIVE	SFR	13	I	VILLAGE @ WESTERN OAKS SEC 14	
98-1369	8/20/98	SDC COLLINWOOD PARTNER	CLAYWOOD DRIVE	S&D, W&WW			COLLINWOOD WEST 2 C PUD	02422103
98-1023	4/21/98	STADLER CUSTOM HOMES	10120 CLEMENTE CIRCLE	SFR	3		SOUTHWEST HILLS PH 2	
98-2074	8/ 3/98	PRINNACLE CUSTOM HOMES	3700 CLOUDY RIDGE DRIVE	SFR	9	A	WINDMILL BLUFF ESTATES	
97-3263	12/12/97	LITTLE T INC	1401 CLUB RIDGE COVE	SFR	15	A	RIDGE AT BARTON CREEK	
98-2480	9/11/98	MILBURN HOMES	1104 CLYDE BANK COVE	SFR	20	J	PICADILLY RIDGE PH 3 SEC 3	
98-2479	9/11/98	MILBURN HOMES	1108 CLYDE BANK COVE	SFR	21	J	PICADILLY RIDGE PH 3 SEC 3	
97-3297	12/15/97	PULTE HOME CORP	1916 COATS CIRCLE	SFR	34	A	GREAT OAKS @ SLAUGHTER CREEK PH A	
98-0138	1/21/98	MILBURN HOMES	3913 COFFE BEAN COVE	SFR	30	G	WILLOW RUN SEC 7	
98-1132	4/28/98	MILBURN HOMES	3917 COFFEE BEAN COVE	SFR	31	D	WILLOW RUN SEC 7	
98-1047	4/23/98	MILBURN HOMES	3908 COFFEE BEAN COVE	SFR	24	D	WILLOW RUN SEC 7	
98-1131	4/29/98	MILBURN HOMES	3905 COFFEE BEAN COVE	SFR	28	D	WILLOW RUN SEC 7	
97-3163	12/ 1/97	MILBURN HOMES	3132 COHOBA DRIVE	SFR	14	C	CHERRY CREEK SEC 17	
97-2858	10/20/97	CONTINENTAL HOMES	3127 COHOBA DRIVE	SFR	13	C	CHERRY CREEK SEC 17	
97-3261	12/12/97	CONTINENTAL HOMES	3108 COHOBA DRIVE	SFR	20	C	CHERRY CREEK SEC 17	

BASIC DEVELOPMENT PERMITS ISSUED FOR WESTERN TRAVIS COUNTY--BCCP ANNUAL REPORT--FY 98

11-Jan-99

PERMIT	ISSUED	APPLICANT	ADDRESS	TYPE OF CONST	LOT	BLK	SUBDIVISION	TAX ID
97-3064	11/13/97	DOYLE WILSON HOMES	7009 COLBERG COURT	SFR	18	P	CIRCLC C RANCH PH A SEC 6	
97-2949	10/29/97	DOYLE WILSON HOMES	7013 COLBERG COURT	SFR	17	P	CIRCLE C RANCH PH A SEC 6	
97-2808	10/17/97	DOYLE WILSON	8913 COLBERG DRIVE	SFR	5	P	CIRCLE C RANCH PH A SEC 6	
97-2772	10/ 9/97	STREETMAN HOMES	8916 COLBERG DRIVE	SFR	4	Q1	CIRCLE C RANCH PH A SEC 6	
97-2784	10/14/97	CLARK WILSON HOMES	8813 COLBERG DRIVE	SFR	28	S	CIRCLE C RANCH PH A SEC 6	
97-3126	11/25/97	CLARK WILSON HOMES	8805 COLBERG DRIVE	SFR	26	J	CIRCLE C RANCH PH A SEC 6	
97-3127	11/25/97	CLARK WILSON HOMES	8821 COLBERG DRIVE	SFR	30	S	CIRCLE C RANCH PH A SEC 6	
97-3128	11/25/97	CLARK WILSON HOMES	9001 COLBERG DRIVE	SFR	1	N	CIRCLE C RANCH SEC 5 A	
97-2811	10/17/97	CENTEX HOMES	10101 COLEUS COVE	SFR	20	A	BALCONES GREENE SEC 1	
97-3338	12/19/97	JAMES B COLSON	2019 COLLE CALICKE	GARAGE/ STUDIO				01263701
97-2923	10/28/97	JOSE GOROSTIETA	14706 COLT DRIVE	MOBILE HOME	20	F	APACHE SHORES SEC 5	
98-2156	8/13/98	MAGLORIO DIEGO	14700 COLT DRIVE	MOBILE HOME	22	F	APACHE SHORES SEC 5	01436004
98-1081	4/24/98	WAYNE BEATY	6500BLK COMANCHE TRAIL	STORAGE BUILDING				01514701
98-0565	3/ 6/98	E. WAYNE BEATY	6740 COMANCHE TRAIL	DRIVEWAY	2	1	OASIS BLUFF	
98-0044	1/ 9/98	ARC-TEC INC	6638 COMANCHE TRAIL	SFR	2	1	OASIS BLUFF SEC 1	
98-0462	2/25/98	ARC-TEC	6714 COMANCHE TRAIL	DRIVEWAY (2)	3	1	OASIS BLUFF NO 2	
98-2403	9/10/98	RANDOLPH G. MUELLER	8002 COMANCHE TRAIL	SFR	2		COMANCHE TRAIL	
98-2124	8/12/98	ARC-TEX INC	6714 COMANCHE TRAIL	SFR	3	1	OASIS BLUFF SEC 2	
98-2404	9/10/98	RANDOLPH G. MUELLER	8000 COMANCHE TRAIL	SFR	3		COMANCHE TRAIL	
98-1392	6/ 2/98	WINDSOR VINYL INC	3912 CONFERENCE COVE	PATIO ADDITION	5	A	RIVER PLACE SECT 3B	01413602
98-0402	2/20/98	CLARK WILSON HOMES	16813 CONSTANTINOPLE	SFR	4	OO	SPRINGBROOK CENTRE PH B SEC 2	

BASIC DEVELOPMENT PERMITS ISSUED FOR WESTERN TRAVIS COUNTY--BCCP ANNUAL REPORT--FY 98

11-Jan-99

PERMIT	ISSUED	APPLICANT	ADDRESS	TYPE OF CONST	LOT	BLK	SUBDIVISION	TAX ID
98-2312	8/25/98	CLARK WILSON HOMES	16821 CONSTANTINOPLE	SFR	2	OO	SPRINGBROOK CENTRE PH B SEC 2	
98-2470	9/11/98	CLARK WILSON HOMES	16805 CONSTANTINOPLE	SFR	6	OO	SPRINGBROOK CENTRE PH B SEC 2	
97-3272	12/12/97	CLARK WILSON HOMES	16812 CONSTANTINOPLE DRIVE	SFR	11	PP	SPRINGBROOK CENTRE PH B SEC 2	
98-2420	9/ 9/98	CLARK WILSON HOMES	16817 CONSTANTINOPLE LANE	SFR	3	OO	SPRINGBROOK CENTRE PH B SEC 2	
98-0121	1/20/98	CLARK WILSON HOMES	16816 CONSTANTINOPLE LANW	SFR	12	PP	SPRING BROOK CENTRE PH B SEC 2	
98-0737	3/25/98	GARY POOLS	17005 COOPERHEAD DRIVE	POOL	10	KK	SPRING BROOK PH B SEC 1	
98-1830	7/ 8/98	CLARK WILSON HOMES	17016 COPPERHEAD DRIVE	SFR	13	JJ	SPRINGBROOK CENTRE PH B SEC 1	
97-3288	12/12/97	CLARK WILSON	17016 COPPERHEAD DRIVE	SFR	13	JJ	SPRINGBROOK CENTRE PH B SEC 1	
98-0605	3/11/98	TIM D. BURRIS	19700 CORDILL LANE	SFR	299		TRAVIS SETTLEMENT ESTATES SEC 5	
97-2791	10/16/97	BUFFINTON HOMES	13800 COREINERT DRIVE	SFR	19	F	NORTHTOWN WEST SEC 1	
98-0144	1/21/98	NEWMARK HOMES	10008 CORMORANT COVE	SFR	16	A	RIVER PLACE SEC 11	
98-1723	6/29/98	NEWMARK HOMES	10000 CORMORANT COVE	SFR	14	A	RIVER PLACE SEC 11	
97-2908	10/28/97	DAVID WEEKLY HOMES	10005 CORMORANT COVE	SFR	18	A	RIVER PLACE SEC 11	
97-2842	10/21/97	DAVID WEEKLEY HOMES	10005 CORMORANT COVE	SFR	18	A	RIVER PLACE SEC 11	
98-1089	4/27/98	NEWMARK HOMES	10009 CORMORANT COVE	SFR	17	A	RIVER PLACE SEC11	
98-1958	7/24/98	RANDY ROLLO	10004 CORMORANT COVE	SFR	15	A	RIVER PLACE SEC 11	
97-2984	11/ 3/97	JUAN RANGEL	12201 CORNER BROOK PASS	SFR	14	E	SHADY HOLLOW SEC 1	

BASIC DEVELOPMENT PERMITS ISSUED FOR WESTERN TRAVIS COUNTY--BCCP ANNUAL REPORT--FY 98

11-Jan-99

PERMIT	ISSUED	APPLICANT	ADDRESS	TYPE OF CONST	LOT	BLK	SUBDIVISION	TAX ID
98-0949	4/20/98	SIGNATURE HOMES	103 COSTA BELLA	SFR	53		COSTA BELLA	
98-2415	9/ 9/98	SIGNATURE HOMES	201 COSTA BELLA DRIVE	SFR	24	A	COSTA BELLA	
98-2407	9/ 9/98	JAUREGUI, INC.	212 COSTA BELLA DRIVE	SFR	45	A	COSTA BELLA	
98-1953	7/24/98	JAUREGUI INC	206 COSTA BELLA DRIVE	SFR	28	A	COSTA BELLA	
98-2497	9/15/98	SERENO HOMES	203 COSTA BELLA DRIVE	SFR	30	A	COSTA BELLA	
98-2120	8/12/98	PATRICAI DELANY	24415 COTTENWOOD DRIVE	DECK				05177703
98-0516	3/ 5/98	HELEN BOSTIC	11638 COW CREEK ROAD	BARN				05170601
98-1874	7/31/98	MORRISON HOMES	3532 COWDEN DRIVE	SFR	9	F	STEINER RANCH PH I SEC 4 D	
98-1943	7/31/98	MORRISON HOMES	3509 COWDEN DRIVE	SFR	20	G	STEINER RANCH PH I SEC 4D	
98-1991	7/31/98	MORRISON HOMES	3513 COWDEN DRIVE	SFR	21	G	STEINER RANCH PH I SEC 4 D	
98-1989	7/31/98	MORRISON HOMES	3410 COWDEN DRIVE	SFR	18	F	STEINER RANCH PH I SEC 4 D	
98-2611	9/28/98	MORRISON HOMES	3415 COWDEN DRIVE	SFR	14	G	STEINER RANCH PH I SEC 4 D	
98-2610	9/28/98	MORRISON HOMES	3505 COWDEN DRIVE	SFR	19	G	STEINER RANCH PH I SEC 4 D	
98-2423	9/ 9/98	MORRISON HOMES	3419 COWDEN DRIVE	SFR	15	G	STEINER RANCH PH I SEC 4 D	
98-2452	9/11/98	NEWMARK HOMES	3420 COWDEN DRIVE	SFR	17	F	STEINER RANCH PH I SEC 4 D	
98-2453	9/11/98	NEWMARK HOMES	3427 COWDEN DRIVE	SFR	17	G	STEINER RANCH PH I SEC 4 D	
98-1988	7/31/98	MORRISON HOMES	3514 COWDEN DRIVE	SFR	13	F	STEINER RANCH PH I SEC 4 D	
98-2055	7/31/98	NEWMARK HOMES	3411 COWDEN DRIVE	SFR	13	G	STEINER RANCH PH I SEC 4 D	
98-2484	9/11/98	MORRISON HOMES	3510 COWDEN DRIVE	SFR	14	F	STEINER RANCH PH I SEC 4 D	
98-2238	8/18/98	MORRISON HOMES	3423 COWDEN DRIVE	SFR	16	G	STEINER RANCH PH I SEC 4 D	
97-3376	12/24/97	CLARK WILSON HOMES	16823 CRANSTON DRIVE	SFR	5	PP	SPRINGBROOK CENTRE PH B SEC 2	

BASIC DEVELOPMENT PERMITS ISSUED FOR WESTERN TRAVIS COUNTY--BCCP ANNUAL REPORT--FY 98

11-Jan-99

PERMIT	ISSUED	APPLICANT	ADDRESS	TYPE OF CONST	LOT	BLK	SUBDIVISION	TAX ID
98-1143	4/29/98	CLARK WILSON HOMES	16819 CRANSTON DRIVE	SFR	6	PP	SPRINGBROOK CENTRE PH B SEC 2	
98-1926	7/20/98	CLARK WILSON HOMES	16708 CRANSTON DRIVE	SFR	26	RR	SPRINGBROOK CENTRE PH B SEC 2	
97-3287	12/12/97	CLARK WILSON	17000 CRANSTON DRIVE	SFR	27	K	SPRINGBROOK CENTRE PH A	
98-1931	7/17/98	CLARK WILSON HOMES	16830 CRANSTON DRIVE	SFR	38	RR	SPRINGBROOK CENTRE PH B SEC 2	
97-3270	12/12/97	CLARK WILSON HOMES	16809 CRANSTON DRIVE	SFR	8	PP	SPRINGBROOK CENTRE PH B SEC 2	
98-0815	4/ 7/98	CODY POOLS	17012 CRANSTON DRIVE	POOL	21	K	SPRINGBROOK CENTRE PH A	
98-1831	7/ 8/98	CLARK WILSON HOMES	16826 CRANSTON DRIVE	SFR	36	RR	SPRINGBROOK CENTRE PH B SEC 2	
98-0026	1/ 7/98	CLARK WILSON HOMES	16834 CRANSTON DRIVE	SFR	40	RR	SPRINGBROOK CENTRE PH B SEC 2	
98-0909	4/14/98	CLARK WILSON HOMES	16800 CRANSTON DRIVE	SFR	10	PP	SPRINGBROOK CENTRE PH B SEC 2	
98-1829	7/ 8/98	CLARK WILSON HOMES	16824 CRANSTON DRIVE	SFR	35	RR	SPRINGBROOK CENTRE PH B SEC 2	
98-0287	2/ 6/98	CLARK WILSON HOMES	16815 CRANSTON DRIVE	SFR	7	PP	SPRINGBROOK CENTRE PH B SEC 2	
98-1828	7/ 8/98	CLARK WILSON HOMES	16704 CRANSTON DRIVE	SFR	25	RR	SPRINGBROOK CENTRE PH B SEC 2	
98-2271	8/20/98	CLARK WILSON HOMES	16710 CRANSTON DRIVE	SFR	27	RR	SPRINGBROOK CENTRE SEC 2 PH B	
98-2269	8/20/98	CLARK WILSON HOMES	16710 CRANSTON DRIVE	SFR	27	RR	SPRINGBROOK CENTRE SEC 2 PH B	
98-0222	2/ 2/98	DAVID HARTMAN	3600 CRAWFORD ROAD	DRIVEWAY				05420601

BASIC DEVELOPMENT PERMITS ISSUED FOR WESTERN TRAVIS COUNTY--BCCP ANNUAL REPORT--FY 98

11-Jan-99

PERMIT	ISSUED	APPLICANT	ADDRESS	TYPE OF CONST	LOT	BLK	SUBDIVISION	TAX ID
98-2537	9/21/98	VILLAGE HOMES	1805 CRAZY HORSE	MOBILE HOME	6	F	APACHE SHORES SEC 5	
97-3080	11/14/97	WILLIAM X TAYLOR	5208 CREE LANE	SFR	17	2M	TRAVIS LANDING NO 2 PH 5	01585501
97-2800	10/16/97	JAMES CAST	10212 CREEK CROSSING COVE	SFR	8,9	B	WESTCAVE ESTATES SEC 4	
98-1425	6/ 1/98	TIMKO CONSTRUCTION	4911 CREEK MEADOW COVE	SFR	158		TRAVIS SETTLEMENT SEC 3	
98-0717	3/23/98	SIGNATURE HOMES	4806 CREEK MEADOW COVE	SFR	165		TRAVIS SETTLEMENT SEC 3	
97-3147	12/ 5/97	THOMAS MACKIE	4921 CREEK MEADOW COVE	SFR	157	3	TRAVIS SETTLEMENT SEC 3	
98-0270	2/ 4/98	POOL DESIGNS	2806 CREEKS EDGE	POOL	23	5	BARTON CREEK WEST	
98-0851	4/10/98	POOL DESIGNS	2806 CREEKS EDGE PARKWAY	POOL	23	5	BARTON CREEK WEST	
97-3390	1/ 5/98	BUFFINTON HOMES	2015 CRIPPLE CREEK	SFR	3		STAGE COACH RANCH SEC 3	
98-0416	2/20/98	JEFF JOHNSON	1835 CRIPPLE CREEK STAGE ROAD	SFR	6		STAGE COACH RANCH SEC 3	
97-2845	10/21/97	CONTINENTAL HOMES	15523 CRISSOM LANE	SFR	17	V	WILLOW RUN SEC 10 B	
97-2973	10/31/97	MILBURN HOMES	15507 CRISSOM LANE	SFR	13	V	WILLOW RUN SEC 10 B	
98-1698	6/25/98	LOTT BROS CUSTOM HOMES	3308 CROSSWIND DRIVE	SFR	18		CROSSWIND	
98-2196	8/14/98	DAVID L GRUGS	3706 CROSSWIND DRIVE	SFR	8,9		CROSSWIND	
98-1663	6/23/98	TOLL BROTHERS	3112 CROWHEART COVE	SFR	56	B	WESTVIEW ON LAKE AUSTIN PH C SEC 4	
98-0266	2/ 4/98	CUSTOM STEEL HOMES	9701 CRUMLEY RANCH ROAD	SFR				01028702
98-0415	2/20/98	ENGLISH PARTNERS	2509 CRYSTAL BEND DRIVE	SFR	3		CIRCLE RANCH ESTATES	
98-0387	2/18/98	AUSTIN OUTLINE INC	1105 CRYSTAL CREEK DRIVE	SFR	11C		BARTON VALLEY RESUB OF LOTS 11-13, 15-17	
97-2803	10/20/97	SIERRA ASSOCIATES	509 CRYSTAL CREEK DRIVE	SFR	2	A	PATTERSON PLACE ON CHRYSTAL CREEK	
98-2489	9/17/98	CODY POOLS	2011 CRYSTAL SHORE DRIVE	POOL	13	C	WELLS BRANCH PH B SEC 1	

BASIC DEVELOPMENT PERMITS ISSUED FOR WESTERN TRAVIS COUNTY--BCCP ANNUAL REPORT--FY 98

11-Jan-99

PERMIT	ISSUED	APPLICANT	ADDRESS	TYPE OF CONST	LOT	BLK	SUBDIVISION	TAX ID
98-0616	3/12/98	STEVE COTNER	2329 CUERNAVACA	SHOP				01333004
98-0065	1/14/98	PATRICK SHEA	2409 CUERNAVACA	SFR				01333002
97-3013	11/20/97	SOHIEL KADKHODAIAN	700 CUERNAVACA	STORE	19	86	AUSTIN LAKE HILLS SEC 3	
97-3005	11/ 7/97	JOHN RAUHUT	1306 CUERNAVACA	OFFICE ADDITION	5	52	LAKE HILLS SEC 3	
98-2340	9/ 2/98	RANDOLPH MUELLER	2200B CUERNAVACA	SFR & SEPTIC				01343702
98-2195	8/20/98	KENNETH D OWENS	109 CUERNAVACA SOUTH	PARKING AREA	12	A	WESTRIDGE ESTATES	
98-0158	1/23/98	WAYNE BARNES CO	6508 CUESTA TRAIL	SFR	34	H	LONG CANYON PH I B	
98-1939	7/20/98	DAVID WEEKLEY HOMES	5200 CUESTA VERDE	SFR	9	A	TIERRA MADRONES SEC I	
98-0194	1/27/98	DANESHIOU COMPANY INC	5400 CUESTA VERDE	SFR	28		REPLAT OF LOTS 9,10,18,25-28 TIERRA MADRONES	
98-1459	6/ 2/98	DOUG MARSH CONSTRUCTI	2310 CYPRESS POINT WEST	REMODEL/ ADDITION	8	I	LOST CREEK SEC I	
97-2758	10/ 8/97	DON RIECSS	2205 CYPRESS POINTE EAST	GARAGE/DRIVEWAY	19	14	LOST CREEK SEC I	
97-2890	10/24/97	LANTANA PROPERTIES	12728 DAKOTA LANE	WAREHOUSE	2B		SHANIMAW SEC I RESUB OF LOT 2	01700304
98-0019	1/ 6/98	PALMER CUSTOM CLASSIC H	1704 DATURA COURT	SFR	62A	B	SENNA HILLS SEC I A	
98-2564	9/21/98	CAPITAL HOMES	1709 DATURA COURT	SFR	58	B	SENNA HILLS SEC I A	
97-3320	12/17/97	CENTRAL TEXAS GENERAL	3401 DAY STAR COVE	SFR	7	B	DAVENPORT RANCH PH I SEC I	
98-0964	4/20/98	CHARLOTTE ANN WISE	15813 DEBBA DRIVE	SFR	7	B	MOUNTAINTOP ACRES	
98-1851	7/10/98	GARY BONIECKI	919 DEBCO LANE	SFR	30	C	SIESTA SHORES SEC 2	
98-1957	7/24/98	RICK SPILLMAN DBA MARIC	724 DECKHOUSE DRIVE	SFR	807		POINTE VENTURE SEC 2 C	
98-0713	3/24/98	CHRISTINE FERRIS	3708 DEER TRAIL	SFR / ADDITION	9		LICK CREEK RANCH	
98-2328	8/28/98	THOMAS R GARZA	15611 DELAHUNTY LANE	SFR	13	D	SPRING HILL VILLAGE	
98-2593	9/29/98	DON POAGE	10615 DENELL CIRCLE	BUILD UP POND BAN	8	A	PAHLKE RESUB	

BASIC DEVELOPMENT PERMITS ISSUED FOR WESTERN TRAVIS COUNTY--BCCP ANNUAL REPORT--FY 98

11-Jan-99

PERMIT	ISSUED	APPLICANT	ADDRESS	TYPE OF CONST	LOT	BLK	SUBDIVISION	TAX ID
98-1761	6/30/98	MAIN STREET, LTD	21314 DERBY DAY	SFR	12	C	RIDGE AT STEEDS CROSSING SEC 1	
98-2507	9/16/98	MAIN STREET, LTD.	21405 DERBY DAY	SFR	9	B	RIDGE AT STEEDS CROSSING SEC 1	
98-2510	9/16/98	MAIN STREET, LTD.	21412 DERBY DAY	SFR	1	C	RIDGE AT STEEDS CROSSING SEC 1	
98-2508	9/16/98	MAIN STREET, LTD.	21303 DERBY DAY	SFR	7	D	RIDGE AT STEEDS CROSSING SEC 1	
98-1199	5/ 4/98	MAIN STREET HOMES	21300 DERBY DAY AVE	SFR	19	C	RIDGE AT STEEDS CROSSING SEC 1	
97-3131	11/25/97	MAIN STREET HOMES	21203 DERBY DAY AVE	SFR	20	D	RIDGE AT STEEDS CROSSING SEC 1 (THE)	
98-1197	5/ 4/98	MAIN STREET HOMES	21209 DERBY DAY AVE	SFR	17	D	RIDGE AT STEEDS CROSSING SEC 1	
98-0124	1/20/98	MAIN STREET HOMES	21201 DERBY DAY AVE	SFR	21	D	RIDGE AT STEEDS CROSSING SEC 1	
98-0396	2/18/98	MAIN STREET HOMES	21313 DERBY DAY AVE	SFR	2	D	RIDGE AT STEEDS CROSSING SEC 1	
97-2878	10/22/97	MAIN STREET HOMES	21117 DERBY DAY AVE	SFR	73	B	RIDGE AT STEEDS CROSSING SEC 1	
98-0049	1/12/98	MAIN STREET HOMES	21108 DERBY DAY AVE	SFR	39	C	RIDGE AT STEEDS CROSSING SEC 1	
98-1198	5/ 4/98	MAIN STREET HOMES	21402 DERBY DAY AVE	SFR	6	C	RIDGE AT STEEDS CROSSING SEC 1	
97-2912	10/28/97	MAIN STREET HOMES	21100 DERBY DAY AVE	SFR	43	C	RIDGE AT STEEDS CROSSING SEC 1	
97-3383	12/24/97	MAIN STREET HOMES	21205 DERBY DAY AVE	SFR	19	D	RIDGE AT STEEDS CROSSING SEC 1	

BASIC DEVELOPMENT PERMITS ISSUED FOR WESTERN TRAVIS COUNTY--BCCP ANNUAL REPORT--FY 98

11-Jan-99

PERMIT	ISSUED	APPLICANT	ADDRESS	TYPE OF CONST	LOT	BLK	SUBDIVISION	TAX ID
97-2910	10/28/97	MAIN STREET HOMES	21115 DERBY DAY AVE	SFR	74	B	RIDGE AT STEEDS CROSSING SEC 1	
98-0050	1/12/98	MAIN STREET HOMES	21207 DERBY DAY AVE	SFR	18	D	RIDGE AT STEEDS CROSSING SEC 1	
98-0622	3/13/98	MAIN STREET HOMES	21112 DERBY DAY AVE	SFR	37	C	RIDGE AT STEEDS CROSSING SEC 1 (THE)	
98-1700	6/25/98	MAIN STREET HOMES	21409 DERBY DAY AVE	SFR	7	B	RIDGE AT STEEDS CROSSING SEC 1	
98-0740	3/25/98	MAIN STREET HOMES	21219 DERBY DAY AVE	SFR	12	D	RIDGE AT STEEDS CROSSING SEC 1 (THE)	
98-0741	3/25/98	MAIN STREET HOMES	21215 DERBY DAY AVE	SFR	14	D	RIDGE AT STEEDS CROSSING SEC 1 (THE)	
98-0742	3/25/98	MAIN STREET HOMES	21401 DERBY DAY AVE	SFR	11	B	RIDGE AT STEEDS CROSSING SEC 1 (THE)	
98-0743	3/25/98	MAIN STREET HOMES	21317 DERBY DAY AVE	SFR	14	B	RIDGE AT STEEDS CROSSING SEC 1 (THE)	
98-0744	3/25/98	MAIN STREET HOMES	21307 DERBY DAY AVE	SFR	5	D	RIDGE AT STEEDS CROSSING SEC 1 (THE)	
98-0745	3/25/98	MAIN STREET HOMES	21311 DERBY DAY AVE	SFR	3	D	RIDGE AT STEEDS CROSSING SEC 1 (THE)	
98-1701	6/25/98	MAIN STREET HOMES	21302 DERBY DAY AVE	SFR	18	C	RIDGE AT STEEDS CROSSING SEC 1	
98-0662	3/17/98	MAIN STREET HOMES	21310 DERBY DAY AVE	SFR	14	C	RIDGE AT STEEDS CROSSING SEC 1 (THE)	
98-0661	3/17/98	MAIN STREET HOMES	21218 DERBY DAY AVE	SFR	23	C	RIDGE AT STEEDS CROSSING SEC 1 (THE)	
98-0660	3/17/98	MAIN STREET HOMES	21318 DERBY DAY AVE	SFR	10	C	RIDGE AT STEEDS CROSSING SEC 1 (THE)	

BASIC DEVELOPMENT PERMITS ISSUED FOR WESTERN TRAVIS COUNTY--BCCP ANNUAL REPORT--FY 98

11-Jan-99

PERMIT	ISSUED	APPLICANT	ADDRESS	TYPE OF CONST	LOT	BLK	SUBDIVISION	TAX ID
98-1071	4/23/98	MAIN STREET HOMES	21319 DERBY DAY AVE	SFR	13	B	RIDGE AT STEEDS CROSSING SEC 1	
98-0624	3/13/98	MAIN STREET HOMES	21102 DERBY DAY AVE	SFR	42	C	RIDGE AT STEEDS CROSSING SEC 1 (THE)	
97-2911	10/28/97	MAIN STREET HOMES	21109 DERBY DAY AVE	SFR	77	B	RIDGE AT STEEDS CROSSING SEC 1	
98-0519	3/ 3/98	MAIN STREET HOMES	21222 DERBY DAY AVE	SFR	21	C	RIDGE AT STEEDS CROSSING SEC 1	
98-0518	3/ 3/98	MAIN STREET HOMES	21224 DERBY DAY AVE	SFR	20	C	RIDGE AT STEEDS CROSSING SEC 1	
98-0517	3/ 3/98	MAIN STREET HOMES	21301 DERBY DAY AVE	SFR	8	D	RIDGE AT STEEDS CROSSING SEC 1	
98-1733	6/29/98	MAIN STREET HOMES	21404 DERBY DAY AVE	SFR	5	C	RIDGE AT STEEDS CROSSING SEC 1	
98-0442	2/24/98	MAIN STREET HOMES	21309 DERBY DAY AVE	SFR	4	D	RIDGE AT STEEDS CROSSING SEC 1	
98-0397	2/18/98	MAIN STREET HOMES	21312 DERBY DAY AVE	SFR	13	C	RIDGE AT STEEDS CROSSING SEC 1	
98-0395	2/18/98	MAIN STREET HOMES	21315 DERBY DAY AVE	SFR	1	D	RIDGE AT STEEDS CROSSING SEC 1	
98-1070	4/23/98	MAIN STREET HOMES	21321 DERBY DAY AVE	SFR	12	B	RIDGE AT STEEDS CROSSING SEC 1	
98-0247	2/ 3/98	MAIN STREET HOMES	21213 DERBY DAY AVE	SFR	15	D	RIDGE AT STEEDS CROSSING SEC 1 (THE)	
98-1072	4/23/98	MAIN STREET HOMES	21217 DERBY DAY AVE	SFR	13	D	RIDGE AT STEEDS CROSSING SEC 1	
98-1073	4/23/98	MAIN STREET HOMES	21306 DERBY DAY AVE	SFR	16	C	RIDGE AT STEEDS CROSSING SEC 1	

BASIC DEVELOPMENT PERMITS ISSUED FOR WESTERN TRAVIS COUNTY--BCCP ANNUAL REPORT--FY 98

11-Jan-99

PERMIT	ISSUED	APPLICANT	ADDRESS	TYPE OF CONST	LOT	BLK	SUBDIVISION	TAX ID
98-1074	4/23/98	MAIN STREET HOMES	21403 DERBY DAY AVE	SFR	10	B	RIDGE AT STEEDS CROSSING SEC 1	
98-0625	3/13/98	MAIN STREET HOMES	21302 DERBY DAY AVE	SFR	18	C	RIDGE AT STEEDS CROSSING SEC 1 (THE)	
98-1317	5/18/98	MAIN STREET HOMES	21316 DERBY DAY AVE	SFR	11	C	RIDGE AT STEEDS CROSSING SEC 1	
98-1313	5/18/98	MAIN STREET HOMES	21305 DERBY DAY AVE	SFR	6	D	RIDGE AT STEEDS CROSSING SEC 1	
98-1528	6/ 9/98	MAIN STREET HOMES	21308 DERBY DAY AVE	SFR	15	C	RIDGE AT STEEDS CROSSING SEC 1	
98-1314	5/18/98	MAIN STREET HOMES	21221 DERBY DAY AVE	SFR	11	D	RIDGE AT STEEDS CROSSING SEC 1	
98-1312	5/18/98	MAIN STREET HOMES	21216 DERBY DAY AVE	SFR	24	C	RIDGE AT STEEDS CROSSING SEC 1	
98-1315	5/18/98	MAIN STREET HOMES	21320 DERBY DAY AVE	SFR	9	C	RIDGE AT STEEDS CROSSING SEC 1	
98-1318	5/18/98	MAIN STREET HOMES	21322 DERBY DAY AVE	SFR	8	C	RIDGE AT STEEDS CROSSING SEC 1	
98-1316	5/18/98	MAIN STREET HOMES	21214 DERBY DAY AVE	SFR	25	C	RIDGE AT STEEDS CROSSING SEC 1	
98-2418	9/ 9/98	MAIN STREET HOMES	21406 DERBY DAY AVE	SFR	4	C	RIDGE AT STEEDS CROSSING SEC 1	
98-2146	8/10/98	MAIN STREET HOMES	21410 DERBY DAY AVE	SFR	2	C	RIDGE AT STEEDS CROSSING SEC 1	
98-2100	7/31/98	MAIN STREET HOMES	21223 DERBY DAY AVE	SFR	10	D	RIDGE AT STEEDS CROSSING SEC 1	
98-2097	7/31/98	MAIN STREET HOMES	21407 DERBY DAY AVE	SFR	8	B	RIDGE AT STEEDS CROSSING SEC 1	

BASIC DEVELOPMENT PERMITS ISSUED FOR WESTERN TRAVIS COUNTY--BCCP ANNUAL REPORT--FY 98

11-Jan-99

PERMIT	ISSUED	APPLICANT	ADDRESS	TYPE OF CONST	LOT	BLK	SUBDIVISION	TAX ID
98-2147	8/10/98	MAIN STREET HOMES	21225 DERBY DAY AVE	SFR	9	D	RIDGE AT STEEDS CROSSING SEC 1	
98-2466	9/11/98	MAIN STREET HOMES	214000 DERBY DAY AVE	SFR	7	C	RIDGE AT STEEDS CROSSING SEC 1	
98-2243	8/18/98	MAIN STREET HOMES	21411 DERBY DAY AVE	SFR	6	B	RIDGE AT STEEDS CROSSING SEC 1	
97-2748	10/ 7/97	MAIN STREET HOMES	21004 DERBY DAY AVENUE	SFR	6	F	RIDGE AT STEEDS CROSSING SEC 1	
97-3230	12/ 8/97	MAIN STREET HOMES	21107 DERBY DAY AVENUE	SFR	78	B	RIDGE AT STEEDS CROSSING SEC 1	
97-2825	10/17/97	MAIN STREET HOMES	21111 DERBY DAY AVENUE	SFR	76	B	RIDGE AT STEEDS CROSSING SEC 1	
97-2753	10/ 7/97	MAIN STREET HOMES	21210 DERBY DAY AVENUE	SFR	27	C	RIDGE AT STEEDS CROSSING SEC 1	
97-2752	10/ 7/97	MAIN STREET HOMES	21208 DERBY DAY AVENUE	SFR	28	C	RIDGE AT STEEDS CROSSING SEC 1	
97-2751	10/ 7/97	MAIN STREET HOMES	21206 DERBY DAY AVENUE	SFR	29	C	RIDGE AT STEEDS CROSSING SEC 1	
97-2750	10/ 7/97	MAIN STREET HOMES	21113 DERBY DAY AVENUE	SFR	75	B	RIDGE AT STEEDS CROSSING SEC 1	
97-2749	10/ 7/97	MAIN STREET HOMES	21014 DERBY DAY AVENUE	SFR	1	F	RIDGE AT STEEDS CROSSING SEC 1	
98-2240	8/18/98	MAIN STREET HOMES	21408 DERBY DAY DRIVE	SFR	3	C	RIDGE AT STEEDS CROSSING SEC 1	
98-0189	1/26/98	STADLER CUSTOM HOMES	9914 DERECHO DRIVE	SFR	6		SOUTHWEST HILLS ADDITION	
98-1024	4/21/98	STADLER CUSTOM HOMES	9913 DERECHO DRIVE	SFR	5		SOUTHWEST HILLS PH 2	
98-2581	9/23/98	GARY POOLS	9920 DERECHO DRIVE	POOL	8		SOUTHWEST HILLS ADDITION	

BASIC DEVELOPMENT PERMITS ISSUED FOR WESTERN TRAVIS COUNTY--BCCP ANNUAL REPORT--FY 98

11-Jan-99

PERMIT	ISSUED	APPLICANT	ADDRESS	TYPE OF CONST	LOT	BLK	SUBDIVISION	TAX ID
97-3058	11/12/97	KAUFMAN & BROAD	17805 DEREH COVE	SFR	26	E	SPRINGBROOK ONE SEC 2	
97-3124	11/24/97	KAUFMAN & BROAD	17801 DEREH COVE	SFR	27	E	SPRINGBROOK ONE SEC 2	
97-2793	10/17/97	KAUFMAN & BROAD	17800 DEREH COVE	SFR	28	E	SPRINGBROOK ONE SEC 2	
98-0556	3/ 6/98	JOHN R ALLEN	2800 DESOTO DR	SFR	5	4	AUSTIN LAKE ESTATES SEC 1	
97-1371	3/25/98	SDC COLLINWOOD PARTNER	DESSAU AT BRAKER	S&D W&WW			COLLINWOOD WEST SEC 2 A	
98-2283	9/ 2/98	COUNTRY CUSTOM HOMES	16618 DESTINY COVE	SFR	13	A	DESTINY HILLS SEC 1	
98-0597	3/10/98	COUNTRY CUSTOM HOMES	7107 DESTINY HILLS DRIVE	SFR	1	B	DESTINY HILLS SEC 1	
97-3016	11/ 7/97	MORRISON HOMES	12406 DIMMIT COURT	SFR	23	A	STEINER RANCH PH 1 SEC 3	
98-2329	8/28/98	CODY POOLS & SPAS INC	10506 DK RANCH RD	POOL	G44		NORTHWEST HILLS RANCH RESUB LOT G4	
98-1542	6/ 9/98	FRANK DJENNAS	10206 DK RANCH ROAD	SFR	4		NORTHWEST HILLS RANCH RESUB OF LOT J7	
98-0077	1/21/98	MASTER BUILDERS INC	6640 DOGWOOD CREEK DRIVE	SFR	12	B	DAVENPORT WEST PUD PH 2 SEC 5	
98-0154	1/22/98	MORRISON HOMES	15021 DORIA DRIVE	SFR	14	D	LAKE WELL BRANCH SEC 2 (THE)	
98-1941	7/20/98	MORRISON HOMES	14914 DORIA DRIVE	SFR	27	C	LAKE AT WELLS BRANCH SEC 2	
98-1649	6/19/98	MORRISON HOMES	14909 DORIA DRIVE	SFR	21	A	LAKE AT WELLS BRANCH SEC 2	
98-1650	6/19/98	MORRISON HOMES	14938 DORIA DRIVE	SFR	21	C	LAKE AT WELLS BRANCH SEC 2	
98-1932	7/17/98	MORRISON HOMES	14946 DORIA DRIVE	SFR	19	C	LAKE AT WELLS BRANCH PH 1 SEC 2	
98-1324	5/18/98	MORRISON HOMES	15024 DORIA DRIVE	SFR	16	D	LAKE AT WELLS BRANCH SEC 2	
98-1819	7/ 9/98	MORRISON HOMES	14939 DORIA DRIVE	SFR	15	A	LAKE AT WELLS BRANCH SEC 2	
98-0155	1/22/98	MORRISON HOMES	15025 DORIA DRIVE	SFR	15	D	LAKE WELL BRANCH SEC 2 (THE)	
98-1592	6/15/98	MORRISON HOMES	14910 DORIA DRIVE	SFR	28	C	LAKE AT WELLS BRANCH SEC 2	

BASIC DEVELOPMENT PERMITS ISSUED FOR WESTERN TRAVIS COUNTY--BCCP ANNUAL REPORT--FY 98

11-Jan-99

PERMIT	ISSUED	APPLICANT	ADDRESS	TYPE OF CONST	LOT	BLK	SUBDIVISION	TAX ID
98-0186	1/26/98	MORRISON HOMES	14905 DORIA DRIVE	SFR	22	A	LAKE AT WELLS BRANCH SEC 2 (THE)	
98-1818	7/ 9/98	MORRISON HOMES	14930 DORIA DRIVE	SFR	23	C	LAKE AT WELLS BRANCH SEC 2	
98-1942	7/20/98	MORRISON HOMES	14950 DORIA DRIVE	SFR	18	C	LAKE AT WELLS BRANCH SEC 2	
98-1987	7/27/98	MORRISON HOMES	14922 DORIA DRIVE	SFR	25	C	LAKE AT WELLS BRANCH PH 1 SEC 2	
98-2151	8/10/98	MAIN STREET HOMES	14962 DORIA DRIVE	SFR	15	C	LAKE AT WELLS BRANCH SEC 2	
98-2422	9/ 9/98	MORRISON HOMES	14958 DORIA DRIVE	SFR	16	C	LAKE AT WELLS BRANCH SEC 2	
98-0780	7/ 9/98	TIM MCCASKILL	DOSS ROAD	OFFICE WAREHOUSE	61-A		LA HACIENDA ESTATES	
98-0268	2/ 4/98	SEAN VALLE	4816 DOSS ROAD	WAREHOUSE/OFFICE	65		LA HACIENDA ESTATES	01596710
97-3266	5/26/98	KURT M PROSSNER	5010 DOSS ROAD	R.V. PARK	75		LA HACIENDA ESTATES	01596708
98-0108	1/20/98	RAYMOND GRAVES	12202 DOUBLE ELM	DRIVEWAY				04432107
97-3408	12/29/97	WALTER BOYDEN	10605 DOUBLE SPUR LOOP	GARAGE	6	3	NORTH VIEW HILLS SEC 2	
98-1955	7/24/98	LINDA S COVINGTON	3145 DRAPERS COVE RD.	SFR				01598701
98-1933	7/29/98	MICHEAL HASS/GAIL ATWAT	3003 DRAPPERS COVE ROAD	GARAGE/SHOP				01598701
98-0205	1/29/98	NEWMARK HOMES	9801 DRIP ROCK LANE	SFR	8	B	RIVER PLACE SEC 8	
98-0264	2/ 4/98	NEWMARK HOMES	9821 DRIP ROCK LANE	SFR	3	B	RIVER PLACE SECT 8	
97-3397	12/30/97	NEWMARK HOMES	9805 DRIP ROCK LANE	SFR	7	B	RIVER PLACE SEC 8	
97-3396	12/30/97	NEWMARK HOMES	9829 DRIP ROCK LANE	SFR	1	B	RIVER PLACE SEC 8	
97-3307	12/16/97	DAVID WEEKLEY HOMES	9822 DRIP ROCK LANE	SFR	9	A	RIVER PLACE SEC 8	
98-0206	1/29/98	NEWMARK HOMES	9825 DRIP ROCK LANE	SFR	2	B	RIVER PLACE SEC 8	
98-2424	9/ 9/98	DAVID WEEKLEY HOMES	9813 DRIP ROCK LANE	SFR	5	B	RIVER PLACE SEC 8	

BASIC DEVELOPMENT PERMITS ISSUED FOR WESTERN TRAVIS COUNTY--BCCP ANNUAL REPORT--FY 98

11-Jan-99

PERMIT	ISSUED	APPLICANT	ADDRESS	TYPE OF CONST	LOT	BLK	SUBDIVISION	TAX ID
97-2881	10/22/97	CODY POOLS	8527 DUNSMERE DRIVE	POOL	28	3	VILLAGE @ WESTERN OAKS SEC 14	
97-2719	10/ 2/97	KURT MEINKE	1501 E LAKE LAND DRIVE	GARAGE	1		LAKELAND PARK	
98-0340	2/12/98	HARRY SOCKOL	4303 ECK LANE AND 4520 DOSS ROAD	DRIVEWAY	2,4		LA HACINDA RESUB OF LOT 50	
97-3228	12/ 5/97	PULTE HOME CORP	10200 ECLISPE LANE	SFR	100	J	CIRCLE C RANCH PH A SEC 5 A	
98-1685	6/25/98	MILBURN HOMES	15712 ECORIO DRIVE	SFR	17	G	WILLOW RUN SEC 7	
98-1839	7/ 8/98	MILBURN HOMES	15716 ECORIO DRIVE	SFR	18	G	WILLOW RUN SEC 7	
98-0090	1/15/98	MILBURN HOMES	15717 ECORIO DRIVE	SFR	21	G	WILLOW RUN SEC 7	
98-1560	6/11/98	MILBURN HOMES	15704 ECORIO DRIVE	SFR	15	G	WILLOW RUN SEC 7	
98-2262	8/20/98	MILBURN HOMES	15629 ECORIO DRIVE	SFR	30	G	WILLOW RUN SEC 6	
98-2348	9/ 2/98	MILBURN HOMES	15708 ECORIO DRIVE	SFR	16	G	WILLOW RUN SEC 7	
98-2349	9/ 2/98	MILBURN HOMES	15713 ECORIO DRIVE	SFR	22	G	WILLOW RUN SEC 7	
98-1399	6/ 2/98	JOHN MANZANO	3011 EDGEWATER DR	ADDITION	33	1	AUSTIN LAKE ESTATES	
97-2873	10/24/97	ROBERT LOWRANCE	1101 EDGEWATER DRIVE	SFR/RECON	19		EDGEWATER BEACH SEC 1	01548303
98-0699	3/19/98	GILBERT THEILER	3103 EDGEWATER DRIVE	RETAINING WALL / F				01373403
98-1164	5/ 4/98	CODY POOLS	3205 EDWARD HOLLOW COVE	POOL	7	C	SHADY HOLLOW	
98-1574	6/15/98	ADVANTAGE POOLS	3205 EDWARDS HOLLOW COVE	POOL	7	C	SHADY HOLLOW ESTATES SEC 1	
97-3391	12/29/97	ROBERT COLE	12201 EDWARDS HOLLOW RUN	POOL HOUSE	8	B	SHADY HOOLOW ESTATES SEC 1	
97-2696	10/ 2/97	CLARK WILSON HOMES	2303 EL SOL DRIVE	SFR	24	B	RANCH AT CYPRESS CREEK SEC 1	
98-2275	8/20/98	BILL TEMPLE CUSTOM HOM	4407 ELHI DRIVE	SFR	74	A	WESTVIEW ON LAKE AUSTIN PH A	
98-2294	9/ 2/98	CORIAS HOMES INC	4506 ELKWATER COVE	SFR	14	A	WESTVIEW ON LAKE AUSTIN PH A	
98-0796	4/ 3/98	RADNEY CONSTRUCTION	4604 ELOHI DRIVE	SFR	20	B	WESTVIEW ON LAKE AUSTIN PH A	

BASIC DEVELOPMENT PERMITS ISSUED FOR WESTERN TRAVIS COUNTY--BCCP ANNUAL REPORT--FY 98

11-Jan-99

PERMIT	ISSUED	APPLICANT	ADDRESS	TYPE OF CONST	LOT	BLK	SUBDIVISION	TAX ID
98-0919	4/14/98	CLARK WILSON HOMES	11800 EMERALD FALLS	SFR	4	F	LAKE POINTE PH 4 SEC 3	
98-1237	5/ 8/98	CLARK WILSON HOMES	11804 EMERALD FALLS DRIVE	SFR	3	F	LAKE POINTE PH 4 SEC 3	
98-1825	7/ 8/98	CLARK WILSON HOMES	11805 EMERALD FALLS DRIVE	SFR	42	A	LAKE POINTE PH 4 SEC 3	
98-0114	1/20/98	CLARK WILSON HOMES	11808 EMERALD FALLS DRIVE	SFR	2	F	LAKE POINTE PH 4 SEC 3	
98-2304	8/25/98	CLARK WILSON HOMES	11813 EMERALD FALLS DRIVE	SFR	44	A	LAKE POINTE PH 4 SEC 3	
98-1443	6/ 2/98	HIGHLAND HOMES	12104 ESTRADA COURT	SFR	12	B	STEINER RANCH PH 2 SEC 3B	
98-1849	7/ 9/98	PLANTATION HOMES	12105 ESTRADA COURT	SFR	16	B	STEINER RANCH SEC 3 B	
98-1765	6/30/98	HIGHLAND HOMES	12108 ESTRADA COURT	SFR	13	B	STEINER RANCH PH 2 SEC 3 B	
98-2542	9/21/98	PLANTATION HOMES	12109 ESTRADA COURT	SFR	15	B	STEINER RANCH PH 2 SEC 3 B	
98-0854	4/10/98	G.L. LOCKHART	5013 EVIDENCE COVE	SFR	213		TRAVIS SETTLEMENT SEC 4	05340605
98-2579	9/23/98	CLARK WILSON HOMES	12416 FAIRFAX RIDGE	SFR	16	B	LAKE POINTE PH 2	
97-2698	10/ 2/97	CLARK WILSON HOMES	12452 FAIRFAX RIDGE PLACE	SFR	11	B	LAKE POINTE PH 2	
97-2944	10/29/97	CLARK WILSON HOMES	12449 FAIRFAX RIDGE PLACE	SFR	9	A	LAKE POINTE PH 2	
98-0914	4/14/98	CLARK WILSON HOMES	12456 FAIRFAX RIDGE PLACE	SFR	10	B	LAKE POINTE PH 2	
98-0425	2/23/98	HIGHLAND HOMES	12468 FAIRFAX RIDGE PLACE	SFR	7	B	LAKE POINTE PH 2	
97-2947	10/29/97	CLARK WILSON HOMES	12461 FAIRFAX RIDGE PLACE	SFR	2,3	A	LAKE POINTE PH 2	
98-0182	1/26/98	HIGHLAND HOMES	12438 FAIRFAX RIDGE PLACE	SFR	13	B	LAKE POINTE PH 2	
98-0180	1/26/98	HIGHLAND HOMES	12445 FAIRFAX RIDGE PLACE	SFR	10	A	LAKE POINTE PH 2	
98-0176	1/26/98	HIGHLAND HOMES	12473 FAIRFAX RIDGE PLACE	SFR	4	B	LAKE POINTE PH 2	
98-0174	1/26/98	CLARK WILSON HOMES	12472 FAIRFAX RIDGE PLACE	SFR	6	B	LAKE POINTE PH 2	
98-0791	4/ 3/98	HIGHLAND HOMES	12421 FAIRFAX RIDGE PLACE	SFR	16	A	LAKE POINTE PH 2	

BASIC DEVELOPMENT PERMITS ISSUED FOR WESTERN TRAVIS COUNTY--BCCP ANNUAL REPORT--FY 98

11-Jan-99

PERMIT	ISSUED	APPLICANT	ADDRESS	TYPE OF CONST	LOT	BLK	SUBDIVISION	TAX ID
98-0765	3/30/98	HIGHLAND HOMES	12477 FAIRFAX RIDGE PLACE	SFR	5	B	LAKE POINTE PH 2	
98-0116	1/23/98	CLARK WILSON HOMES	12417 FAIRFAX RIDGE PLACE	SFR	24	B	LAKE POINTE PH 2	
98-1086	4/27/98	HIGHLAND HOMES	12464 FAIRFAX RIDGE PLACE	SFR	8	B	LAKE POINTE PH 2	
97-3137	11/25/97	CLARK WILSON HOMES	12416 FAIRFAX RIDGE PLACE	SFR	16	B	LAKE POINTE PH 2	
97-3170	12/ 2/97	CLARK WILSON	12441 FAIRFAX RIDGE PLACE	SFR	11	A	LAKE POINTE PH 2	
97-3249	12/10/97	HIGHLAND HOMES	12424 FAIRFAX RIDGE PLACE	SFR	15	B	LAKE POINTE PH 2	
97-3250	12/10/97	HIGHLAND HOMES	12408 FAIRFAX RIDGE PLACE	SFR	17	B	LAKE POINTE PH 2	
98-0173	1/26/98	CLARK WILSON HOMES	12404 FAIRFAX RIDGE PLACE	SFR	18	B	LAKE POINTE PH 2	
98-1424	6/ 2/98	JOHN DAVIS CUSTOM HOME	4408 FALLING BROOK COVE	SFR	21	A	WESTVIEW ON LAKE AUSTIN PH A	
98-0433	2/23/98	LIMESTONE PROPERTY MAN	FANDANGO WAY	CLEARING				01106701
98-0781	4/ 2/98	PARK PLACE HOMES	3302 FAR VIEW DRIVE	SFR	13		RIVER POINTE	
98-0777	4/ 1/98	GODWIN CONSTRUCTION IN	3310 FAR VIEW DRIVE	SFR	15		RIVER POINTE	
97-3412	12/30/97	DAVID WEEKLEY HOMES	6515 FARMDALE LANE	SFR	1	5	VILLAGE @ WESTERN OAKS SEC 14	
98-0921	4/16/98	J H SHOOTER	1907 FAST FILLY AVE	SFR	9	K	STEEDS CROSSING	
98-1344	5/20/98	ORVILLE FOWLER	15280 FAUBION TRAIL	DRIVEWAY	31		ROUND MOUNTAIN OAKS	05257708
98-0430	2/23/98	RACHEL SCHLOSS	24600 FAWN DRIVE	MOBILE HOME	164		SANDY CREEK RANCHES PH 5	
98-1861	7/10/98	ROBERT E. WHITE	28816 FINE ROAD	SFR	69,70		PARADISE MANOR SEC 4	
97-3083	11/17/97	JOHN T LANGDON	13119 FITZHUGH RD	RADIO ANTENNA				04158701
98-1602	6/16/98	GERALD USENER	15800 FITZHUGH ROAD	SFR				01029601
98-0071	1/14/98	ROBERT W. MOORE	211 FLAMINGO DRIVE NORTH	SFR	144		CARDINAL HILLS UNIT 2	
98-0706	3/20/98	JWJ HOMES INC	15101 FLAMINGO DRIVE NORTH	SFR	109		CARDINAL HILLS UNIT 2	

BASIC DEVELOPMENT PERMITS ISSUED FOR WESTERN TRAVIS COUNTY--BCCP ANNUAL REPORT--FY 98

11-Jan-99

PERMIT	ISSUED	APPLICANT	ADDRESS	TYPE OF CONST	LOT	BLK	SUBDIVISION	TAX ID
98-0081	1/20/98	HAUSMAN HOMES	307 FLAMINGO DRIVE NORTH	SFR	149		CARDINAL HILLS UNIT 2	
97-0354	10/20/97	521 DEVELOPMENT LTD	FLAT TOP RANCH ROAD	S&D W&WW			STEINER RANCH PH 1 SEC 4 F	
98-2614	9/28/98	AUSTIN LEGACY BUILDERS	3102 FLEECE FLOWER COVE	SFR	21	A	ESTATES ABOVE LOST CREEK	
98-1122	6/24/98	LYNNE O'CONNOR	1828 FLEISCHER DRIVE	WAREHOUSE	8	A	FLEISCHER	
98-2529	9/17/98	LUDIGO HOMES	FLINT ROCK ROAD	SFR	2		FLINT ROCK ESTATES SEC 2	
98-1246	5/11/98	DAVID FAUST	16201 FLINTROCK ROAD	BARN				01267705
98-0721	3/24/98	T.A. WILLIAMS SERVICES	17317 FM 1431	SFR				01924708
98-1935	7/20/98	MILTON ALLEN	19420 FM 1431	MOBILE HOME				01836703
98-0272	2/ 4/98	TERRA VERDE LLC	FM 1431	SFR				01837701
98-2180	8/20/98	DIANE SEGREST	FM 1431	OFFICE AND FILL				01836709
98-2502	9/17/98	KATHRYN V. BAKER	27201 FM 1431	SFR				05920601
98-2441	9/17/98	GILA CONSTRUCTION INC	19421 FM 1431					01836703
97-3087	11/24/97	GADA CONTRUCTION CO IN	780 FM 1626	POST OFFICE				04392702
98-0627	9/10/98	GRAY JANSING & ASSOC.	7900 FM 1826	HOSPITAL				04154701
97-2989	11/ 4/97	DAVID S. RAMOS JR.	FM 1826	SFR				04184801
98-0193	1/26/98	TELETRONICS MANAGEMEN	10307 FM 2222	COMM TOWER				01513704
98-1843	8/20/98	CHARLIE MCADEN	6806 FM 2244	GAS STATION				11725021
98-0201	1/28/98	HIGHMAN TOWER INC	6106 FM 2244	COMM TOWER				01172301
97-2694	1/ 8/98	TIMOTHY J MOLTZ BURY & P	12200 FM 2244	S&D W&WW EXCAV			LAKE POINTE PH 4	
97-2215	11/ 3/97	SHURGARD STORAGE CENTE	6726 FM 2244	INDUSTRAIL				01172502
98-1357	9/24/98	EANES ISD	FM 2244	ENTRY ROAD				01185701

BASIC DEVELOPMENT PERMITS ISSUED FOR WESTERN TRAVIS COUNTY--BCCP ANNUAL REPORT--FY 98

11-Jan-99

PERMIT	ISSUED	APPLICANT	ADDRESS	TYPE OF CONST	LOT	BLK	SUBDIVISION	TAX ID
98-1348	5/27/98	BURY & PITTMAN	12200 FM 2244	S&D W&WW			LAKE POINTE PH 1 E	
98-0249	3/ 3/98	FAULKNER CONSTRUCTION	11612 FM 2244	OFFICE BUILDINGS	1,2,3		LAKE POINTE SEC 3 PH 5	01185701
97-2895	10/27/97	HIGH MAN TOWER INC	12101 FM 2769	COMM TOWER				01752704
98-1521	6/ 5/98	ROGER TYLER	14803 FM 2769	ADDITION	1-3		LAKE TRAVIS SUBD NO 9 RESUB OF TRACT 33	
98-1153	4/30/98	MONREAL HOMES	14273 FM 2769	SFR	26	B	CYPRESS ACRES	
98-0291	2/ 9/98	CENTER FOR CHRISTIAN GR	2800 FM 414	YOUTH CAMP				05831601
98-1166	6/10/98	LAKE TRAVIS ISD	FM 620	STREET ONLY				01267705
97-2961	11/10/97	JOSEPH F LUCAS	7911 FM 620	GARAGE / STORAGE				01593702
98-1232	5/ 8/98	BENARD L. SLINEY	1807 FM 620	CLEARING	2		CARDINAL HILLS	
98-2589	9/28/98	RON KING	6715 FM 620 N	ADDITION				01543402
97-2700	10/ 2/97	CHARLES WEBB	2901 FM 620 NORTH	OFFICE	66		CARDINAL HILLS UNIT 14	
98-1162	5/ 4/98	ARNOLD BRIONES	2301 FM 620 NORTH	TEMP OFFICE BLD	45,46		CARDINAL HILLS UNIT 14	
97-2794	10/20/97	TOMMY EDWARDS	3616 FM 620 SOUTH	PORTABLE,PAD, PAR				01186701
97-2597	9/ 2/98	HERMANN VIGIL	2009 FM 620 SOUTH	WAREHOUSE COMPL	9,10		CARDINAL HILLS UNIT 13	
97-3236	4/27/98	FOODMAKER	FM1825 @ IH 35	RESTAURANT	5	A	THREE POINTS COMMERIAL RESUB OF LOTS 1-7	02722606
97-2904	10/28/97	DAN BARTON CONSTRUCTIO	1700 FOGGY GLEN COVE	ADDITION	5A	A	RIO ROBLES 2	01333803
97-2787	10/14/97	STADLER CUSTOM HOMES	1711 FOGGY GLEN COVE	SFR	9	A	RIO ROBLES SEC 2	
98-1608	6/17/98	HAYTHEM DAWLETT	15812 FONTAIN AVE	SFR	11	D	VINEYARD BAY PH 1 PUD	
98-2187	8/14/98	KARMAN CLASSICS	15905 FONTAINE AVE	SFR	5	A	VINEYARD BAY PH 1	
98-1091	4/27/98	ADVANTAGE POOLS	1807 FONTAINE COURT	POOL	4	C	VINEYARD BAY	

BASIC DEVELOPMENT PERMITS ISSUED FOR WESTERN TRAVIS COUNTY--BCCP ANNUAL REPORT--FY 98

11-Jan-99

PERMIT	ISSUED	APPLICANT	ADDRESS	TYPE OF CONST	LOT	BLK	SUBDIVISION	TAX ID
98-1532	6/10/98	JAMES FINGER	16662 FOREST WAY	SFR	10	1	HUDSON BEND COLONY # 1	01666001
98-2394	9/ 2/98	JOHN W BLAYLOCK	16660 FOREST WAY	SEPTIC	11	2	HUDSON BEND COLONY NO1 RESUB	
98-2344	9/ 2/98	MIKE GRANT	10701 FOUNDATION LANE	SFR	6	C	620 OAKS	
98-0607	3/11/98	NEW AUSTIN HOMES	10503 FOUNDATION ROAD	SFR	1A	B	620 OAKS RESUB OF LOT 1 BLOCK B	
98-0715	3/23/98	STEVE STOPPE	15103 FOY	SFR	16		CARDINAL HILLS UNIT 11	
98-2352	9/ 2/98	MILBURN HOMES	11101 FRANKLIN TALE LOOP	SFR	43	E	CANTERBURY TRAILS SEC 2	
98-2223	8/17/98	MILBURN HOMES	11005 FRANKLIN TALE LOOP	SFR	37	E	CANTERBURY TRAILS SEC 2	
98-2224	8/17/98	MILBURN HOMES	11109 FRANKLIN TALE LOOP	SFR	45	E	CANTERBURY TRAILS SEC 2	
98-1567	6/11/98	MILBURN HOMES	11105 FRANKLINS TALE LOOP	SFR	44	E	CANTERBURY TRAILS SEC 2	
98-1506	6/ 5/98	MILBURN HOMES	11113 FRANKLINS TALE LOOP	SFR	46	E	CANTERBURY TRAILS SEC 2	
98-1509	6/ 5/98	MILBURN HOMES	11121 FRANKLINS TALE LOOP	SFR	48	E	CANTERBURY TRAILS SEC 2	
98-1520	6/ 5/98	MILBURN HOMES	11141 FRANKLINS TALE LOOP	SFR	53	E	CANTERBURY TRAILS SEC 2	
98-1565	6/11/98	MILBURN HOMES	11149 FRANKLINS TALE LOOP	SFR	55	E	CANTERBURY TRAILS SEC 2	
98-1566	6/11/98	MILBURN HOMES	11148 FRANKLINS TALE LOOP	SFR	2	F	CANTERBURY TRAILS SEC 2	
98-1842	7/ 8/98	MILBURN HOMES	11117 FRANKLINS TALE LOOP	SFR	47	E	CANTERBURY TRAILS SEC 2	
98-1752	6/29/98	MILBURN HOMES	11106 FRANKLINS TALE LOOP	SFR	7	F	CANTERBURY TRAILS SEC 2	
98-1746	6/29/98	MILBURN HOMES	11153 FRANKLINS TALE LOOP	SFR	56	E	CANTERBURY TRAILS SEC 2	
98-1747	6/29/98	MILBURN HOMES	11152 FRANKLINS TALE LOOP	SFR	1	F	CANTERBURY TRAILS SEC 2	
98-1748	6/29/98	MILBURN HOMES	11145 FRANKLINS TALE LOOP	SFR	54	E	CANTERBURY TRAILS SEC 2	
98-1749	6/29/98	MILBURN HOMES	1137 FRANKLINS TALE LOOP	SFR	52	E	CANTERBURY TRAILS SEC 2	

BASIC DEVELOPMENT PERMITS ISSUED FOR WESTERN TRAVIS COUNTY--BCCP ANNUAL REPORT--FY 98

11-Jan-99

PERMIT	ISSUED	APPLICANT	ADDRESS	TYPE OF CONST	LOT	BLK	SUBDIVISION	TAX ID
98-1750	6/29/98	MILBURN HOMES	11118 FRANKLINS TALE LOOP	SFR	4	F	CANTERBURY TRAILS SEC 2	
98-1751	6/29/98	MILBURN HOMES	11110 FRANKLINS TALE LOOP	SFR	6	F	CANTERBURY TRAILS SEC 2	
98-1753	6/29/98	MILBURN HOMES	11027 FRANKLINS TALE LOOP	SFR	41	E	CANTERBURY TRAILS SEC 2	
98-1754	6/29/98	MILBURN HOMES	11017 FRANKLINS TALE LOOP	SFR	40	E	CANTERBURY TRAILS SEC 2	
98-1755	6/29/98	MILBURN HOMES	11013 FRANKLINS TALE LOOP	SFR	39	E	CANTERBURY TRAILS SEC 2	
98-2259	8/20/98	MILBURN HOMES	11009 FRANKLINS TALE LOOP	SFR	38	E	CANTERBURY TRAILS SEC 2	
98-2085	8/ 3/98	MILBURN HOMES	11100 FRANKLINS TALE LOOP	SFR	8	F	CANTERBURY TRAILS SEC 2	
98-2260	8/20/98	MILBURN HOMES	11132 FRANKLINS TALE LOOP	SFR	3	F	CANTERBURY TRAILS SEC 2	
98-2087	8/ 3/98	MILBURN HOMES	11025 FRANKLINS TALE LOOP	SFR	42	E	CANTERBURY TRAILS SEC 2	
98-2086	8/ 3/98	MILBURN HOMES	11114 FRANKLINS TALE LOOP	SFR	5	F	CANTERBURY TRAILS SEC 2	
97-3352	12/22/97	ANTHONY BENESHA	3301 FRITZ HUGHES PARK ROAD	GARAGE	48		MONTVIEW ACRES	
98-0349	2/20/98	STEVE PRUETT	23807 FULKES LANE	DRIVEWAY	76B		SANDY CREEK RANCHES SECTION 2 PHASE 2	
97-3036	11/12/97	CARL FRENKEL	509 FURLONG DRIVE	ADDITION	148	A	ROB ROAY ON THE CREEK SEC 3	01192802
97-2889	10/23/97	MARK GAULT HOMES	708 FURLONG DRIVE	SFR	138	A	ROB ROY ON THE CREEK SEC 3	
98-0849	4/10/98	POOL DESIGNS	708 FURLONG DRIVE	POOL	138		ROB ROY ON THE CREEK SECTION 3	
98-2318	9/ 3/98	JIM CARPENTER	505 FURLONG DRIVE	DRIVEWAY	12	A	TERRACES AT BATON CREEK	
98-0586	3/ 9/98	OCEAN QUEST POOLS	8905 GALLANT FOX ROAD	POOL	8	C	FOX RUN RIDGE	
98-0947	4/20/98	GRIFFITHS CONSTRUCTION	8905 GALLANT FOX ROAD	POOL HOUSE/BARN	8	C	FOX RUN RIDGE	
98-0817	4/ 9/98	JESSE BOHLS	5109 GATE DANCER	SFR	13		ROWE LANE ESTATES SEC 2	
98-0774	4/ 1/98	PAUL TROWBRIDGE	4906 GATE DANCER	SFR	1	E	STEEPLECHASE SUBD SEC 1	

BASIC DEVELOPMENT PERMITS ISSUED FOR WESTERN TRAVIS COUNTY--BCCP ANNUAL REPORT--FY 98

11-Jan-99

PERMIT	ISSUED	APPLICANT	ADDRESS	TYPE OF CONST	LOT	BLK	SUBDIVISION	TAX ID
98-0210	1/29/98	ALL SEASONS CUSTOM HOM	5101 GATE DANCER LANE	SFR	14		ROWE LANE ESTATES SEC 2	02836004
98-1080	4/24/98	FERN HERNANDEZ HOMES	5006 GATE DANCER LANE	SFR	10		ROWE LANE ESTATES SECTION 2	
98-2456	9/11/98	NEWMARK HOMES	1620 GAYLORD DRIVE	SFR	43	A	WELLS BRANCH PH X SEC 3	
98-2051	7/29/98	NEWMARK HOMES	1605 GAYLORD DRIVE	SFR	2	B	WELLS BRANCH PH X SEC 3	
98-2050	7/30/98	NEWMARK HOMES	1609 GAYLORD DRIVE	SFR	3	B	WELLS BRANCH PH X SEC 3	
98-2049	7/30/98	NEWMARK HOMES	1613 GAYLORD DRIVE	SFR	4	B	WELLS BRANCH PH X SEC 3	
98-2048	7/30/98	NEWMARK HOMES	1617 GAYLORD DRIVE	SFR	5	B	WELLS BRANCH PH X SEC 3	
98-2047	7/30/98	NEWMARK HOMES	1621 GAYLORD DRIVE	SFR	6	B	WELLS BRANCH PH X SEC 3	
98-2046	7/30/98	NEWMARK HOMES	1625 GAYLORD DRIVE	SFR	7	B	WELLS BRANCH PH X SEC 3	
98-2457	9/11/98	NEWMARK HOMES	1601 GAYLORD DRIVE	SFR	1	B	WELLS BRANCH PH X SEC 3	
98-2455	9/11/98	NEWMARK HOMES	1624 GAYLORD DRIVE	SFR	42	A	WELLS BRANCH PH X SEC 3	
98-2454	9/11/98	NEWMARK HOMES	1628 GAYLORD DRIVE	SFR	41	A	WELLS BRANCH PH X SEC 3	
98-0267	2/ 4/98	GARY J. KILLINGER	15210 GEBRON	SFR	94		CARDINAL HILLS UNIT 6	
98-0598	3/10/98	PAUL RILEY	15002 GEBROU DRIVE	SFR	1		CARDINAL HILLS UNIT 7	01336804
98-1773	7/ 8/98	DARBY NELSON	2511 GERONIMO TRAIL	DRIVEWAY	405		APACHE SHORES SEC 2	
98-0080	1/15/98	NICK LORETTE	2302 GILA PASS	SFR	1046		APACHE SHORES SEC 2	
97-2863	10/21/97	IBRAHIM J SAADEH	15307 GINGER STREET	STORAGE BUILDING	9	14	PAMELA HEIGHTS	
98-0973	4/21/98	MONREAL HOMES	8801/03 GLEN LAKE DRIVE	SFR	105		GLENLAKE PH 1	
97-3031	11/12/97	ARTISTRY HOMES	18 GLEN ROCK DRIVE	SFR	442		HILLS OF LAKEWAY PH 4	
98-2526	9/17/98	BA HOMES INC.	2902 GLENDORA COURT	SFR	81	A	LAKE POINTE PH 4 A	
98-0351	2/18/98	SOUTHERN LANDSCAPE & G	1205 GLENN COVE	RETAINING WALL	40	P	HILLS OF LOST CREEK SECTION 4 PHASE B	

BASIC DEVELOPMENT PERMITS ISSUED FOR WESTERN TRAVIS COUNTY--BCCP ANNUAL REPORT--FY 98

11-Jan-99

PERMIT	ISSUED	APPLICANT	ADDRESS	TYPE OF CONST	LOT	BLK	SUBDIVISION	TAX ID
98-0075	1/15/98	ARTISRY HOMES	5 GLENWAY DRIVE	SFR	337		HILLS OF LAKEWAY PH 4	
98-0840	4/ 8/98	CLARK WILSON HOMES	14025 GOLDEN FLAX TERRACE	SFR	14	E	WILDFLOWER SEC 3	
98-0839	4/ 8/98	CLARK WILSON HOMES	14021 GOLDEN FLAX TERRACE	SFR	15	E	WILDFLOWER SEC 3	
98-0838	4/ 8/98	CLARK WILSON HOMES	10417 GOLDEN FLAX TERRACE	SFR	16	E	WILDFLOWER SEC 3	
98-0836	4/ 8/98	CLARK WILSON HOMES	14009 GOLDEN FLAX TERRACE	SFR	18	E	WILDFLOWER SEC 3	
98-0834	4/ 8/98	CLARK WILSON HOMES	14001 GOLDEN FLAX TERRACE	SFR	20	E	WILDFLOWER SEC 3	
98-0835	4/ 8/98	CLARK WILSON HOMES	14005 GOLDEN FLAX TERRACE	SFR	19	E	WILDFLOWER SEC 3	
98-0837	4/ 8/98	CLARK WILSON HOMES	14013 GOLDEN FLAX TERRACE	SFR	17	E	WILDFLOWER SEC 3	
98-0987	4/20/98	CLARK WILSON HOMES	13913 GOLDEN FLAX TRAIL	SFR	14	D	WILDFLOWER SEC 3	
98-0972	4/20/98	CLARK WILSON HOMES	14042 GOLDEN FLAX TRAIL	SFR	9	E	WILDFLOWER SEC 3	
98-0971	4/20/98	CLARK WILSON HOMES	14038 GOLDEN FLAX TRAIL	SFR	8	E	WILDFLOWER SEC 3	
98-0970	4/20/98	CLARK WILSON HOMES	14034 GOLDEN FLAX TRAIL	SFR	7	E	WILDFLOWER SEC 3	
98-0969	4/20/98	CLARK WILSON HOMES	14041 GOLDEN FLAX TRAIL	SFR	11	E	WILDFLOWER SEC 3	
98-0996	4/20/98	CLARK WILSON HOMES	14014 GOLDEN FLAX TRAIL	SFR	3	E	WILDFLOWER SEC 3	
98-0995	4/20/98	CLARK WILSON HOMES	14018 GOLDEN FLAX TRAIL	SFR	4	E	WILDFLOWER SEC 3	
98-0994	4/20/98	CLARK WILSON HOMES	14022 GOLDEN FLAX TRAIL	SFR	5	E	WILDFLOWER SEC 3	
98-0992	4/20/98	CLARK WILSON HOMES	14026 GOLDEN FLAX TRAIL	SFR	6	E	WILDFLOWER SEC 3	
98-0985	4/20/98	CLARK WILSON HOMES	13917 GOLDEN FLAX TRAIL	SFR	13	D	WILDFLOWER SEC 3	
98-0968	4/20/98	CLARK WILSON HOMES	14045 GOLDEN FLAX TRAIL	SFR	10	E	WILDFLOWER SEC 3	
98-2030	7/30/98	CLARK WILSON HOMES	13820 GOLDEN FLAX TRAIL	SFR	26	A	WILD FLOWER SEC 4	
98-1970	7/27/98	CLARK WILSON HOMES	13901 GOLDEN FLAX TRAIL	SFR	17	D	WILDFLOWER SEC 4	

BASIC DEVELOPMENT PERMITS ISSUED FOR WESTERN TRAVIS COUNTY--BCCP ANNUAL REPORT--FY 98

11-Jan-99

PERMIT	ISSUED	APPLICANT	ADDRESS	TYPE OF CONST	LOT	BLK	SUBDIVISION	TAX ID
98-2142	8/10/98	CLARK WILSON HOMES	13817 GOLDEN FLAX TRAIL	SFR	12	C	WILDFLOWER SEC 4	
98-1967	7/27/98	CLARK WILSON HOMES	13817 GOLDEN FLAX TRAIL	SFR	12	C	WILDFLOWER SEC 4	
98-2033	7/30/98	CLARK WILSON HOMES	13908 GOLDEN FLAX TRAIL	SFR	29	A	WILD FLOWER SEC 4	
98-2031	7/30/98	CLARK WILSON HOMES	13900 GOLDEN FLAX TRAIL	SFR	27	A	WILD FLOWER SEC 4	
98-1969	7/27/98	CLARK WILSON HOMES	13905 GOLDEN FLAX TRAIL	SFR	16	D	WILDFLOWER SEC 4	
98-2029	7/30/98	CLARK WILSON HOMES	13816 GOLDEN FLAX TRAIL	SFR	25	A	WILD FLOWER SEC 4	
98-2032	7/30/98	CLARK WILSON HOMES	13904 GOLDEN FLAX TRAIL	SFR	28	A	WILD FLOWER SEC 4	
98-1968	7/27/98	CLARK WILSON HOMES	13909 GOLDEN FLAX TRAIL	SFR	15	C	WILDFLOWER SEC 4	
97-3142	11/25/97	MCKINLEY CUSTOM HOMES	4605 GOLDEN MAIZE	SFR	24	B	WESTVIEW ON LAKE AUSTIN PH A	
97-3322	12/18/97	NEWMARK HOMES	5620 GORHAM GLEN LANE	SFR	26	KK	CIRCLE C RANCH PH B SEC 17	
97-2799	10/20/97	JOHN A. LANGAN	9126 GRANADA HILLS DRIVE	DECK ONLY	64	L	GRANADA ESTATES SEC 2	
98-2246	8/20/98	MICHEAL L GARTNER	9306 GRANADA HILLS DRIVE	ADDITION	70	L	GRANADA ESTATES SEC 2	
98-2291	8/28/98	TIMOTHY DAVIS	9000 GRANADA HILLS DRIVE	ADDITION (GARAGE)	42		GRANADA HILLS AMENDED	
98-0465	4/10/98	INDUSTRIAL PROPERTIES CO	2300-24 GRAND AVENUE PARKWAY	OFFICE/WAREHOUSE	1-6		VISTA BUSINESS PARK SEC 1 AND 2	
97-2827	12/ 5/97	DEVELOPMENT 2000	2111 GRAND AVENUE PARKWAY	OFFICE / WAREHOUS	1		VISTA BUSINESS PARK 3 RESUB OF 3.61 AC	
98-1804	7/ 6/98	MAIN STREET HOMES	21409 GRAND NATIONAL AVE	SFR	38	B	RIDGE AT STEEDS CROSSING SEC 1	
98-0398	2/18/98	MAIN STREET HOMES	21113 GRAND NATIONAL AVE	SFR	67	B	RIDGE AT STEEDS CROSSING SEC 1	
98-0052	1/12/98	MAIN STREET HOMES	21211 GRAND NATIONAL AVE	SFR	61	B	RIDGE AT STEEDS CROSSING SEC 1	

BASIC DEVELOPMENT PERMITS ISSUED FOR WESTERN TRAVIS COUNTY--BCCP ANNUAL REPORT--FY 98

11-Jan-99

PERMIT	ISSUED	APPLICANT	ADDRESS	TYPE OF CONST	LOT	BLK	SUBDIVISION	TAX ID
98-1578	6/15/98	MAIN STREET LTD	21319 GRAND NATIONAL AVE	SFR	45	B	RIDGE AT STEEDS CROSSING SEC 1	
98-1201	5/ 4/98	MAIN STREET HOMES	21218 GRAND NATIONAL AVE	SFR	31	D	RIDGE AT STEEDS CROSSING SEC 1	
98-0623	3/13/98	MAIN STREET HOMES	21207 GRAND NATIONAL AVE	SFR	63	B	RIDGE AT STEEDS CROSSING SEC 1 (THE)	
98-1354	5/22/98	MAIN STREET, LTD	21405 GRAND NATIONAL AVE	SFR	40	B	RIDGE AT STEEDS CROSSING SECT 1	
97-2838	10/17/97	MAIN STREET HOMES	21111 GRAND NATIONAL AVE	SFR	68	B	RIDGE AT STEEDS CROSSING SEC 1	
98-0439	2/24/98	MAIN STREET HOMES	21204 GRAND NATIONAL AVE	SFR	24	D	RIDGE AT STEEDS CROSSING SEC 1	
98-0440	2/24/98	MAIN STREET HOMES	21109 GRAND NATIONAL AVE	SFR	69	B	RIDGE AT STEEDS CROSSING SEC 1	
98-0123	1/20/98	MAIN STREET HOMES	21205 GRAND NATIONAL AVE	SFR	64	B	RIDGE AT STEEDS CROSSING SEC 1	
97-3384	12/24/97	MAIN STREET HOMES	21208 GRAND NATIONAL AVE	SFR	26	D	RIDGE AT STEEDS CROSSING SEC 1	
98-0441	2/24/98	MAIN STREET HOMES	21210 GRAND NATIONAL AVE	SFR	27	D	RIDGE AT STEEDS CROSSING SEC 1	
98-1356	5/22/98	MAIN STREET, LTD	21219 GRAND NATIONAL AVE	SFR	57	B	RIDGE AT STEEDS CROSSING SECT 1	
98-1704	6/25/98	MAIN STREET HOMES	21314 GRAND NATIONAL AVE	SFR	41	D	RIDGE AT STEEDS CROSSING SEC 1	
98-0325	2/11/98	MAIN STREET HOMES	21215 GRAND NATIONAL AVE	SFR	59	B	RIDGE AT STEEDS CROSSING SEC 1 (THE)	
98-1705	6/25/98	MAIN STREET HOMES	21412 GRAND NATIONAL AVE	SFR	22	B	RIDGE AT STEEDS CROSSING SEC 1	

BASIC DEVELOPMENT PERMITS ISSUED FOR WESTERN TRAVIS COUNTY--BCCP ANNUAL REPORT--FY 98

11-Jan-99

PERMIT	ISSUED	APPLICANT	ADDRESS	TYPE OF CONST	LOT	BLK	SUBDIVISION	TAX ID
98-1706	6/25/98	MAIN STREET HOMES	21403 GRAND NATIONAL AVE	SFR	41	B	RIDGE AT STEEDS CROSSING SEC 1	
98-1805	7/ 6/98	MAIN STREET HOMES	21413 GRAND NATIONAL AVE	SFR	36	B	RIDGE AT STEEDS CROSSING SEC 1	
98-1202	5/ 4/98	MAIN STREET HOMES	21213 GRAND NATIONAL AVE	SFR	60	B	RIDGE AT STEEDS CROSSING SEC 1	
98-0274	2/ 5/98	MAIN STREET HOMES	21107 GRAND NATIONAL AVE	SFR	70	B	RIDGE AT STEEDS CROSSING SEC 1	
98-1355	5/22/98	MAIN STREET, LTD	21223 GRAND NATIONAL AVE	SFR	55	B	RIDGE AT STEEDS CROSSING SECT 1	
98-1703	6/25/98	MAIN STREET HOMES	21321 GRAND NATIONAL AVE	SFR	44	B	RIDGE AT STEEDS CROSSING SEC 1	
98-1763	6/30/98	MAIN STREET, LTD	21407 GRAND NATIONAL AVE	SFR	39	B	RIDGE AT STEEDS CROSSING SEC 1	
98-1387	5/28/98	MAIN STREET, LTD	21425 GRAND NATIONAL AVE	SFR	30	B	RIDGE AT STEEDS CROSSING SEC 1	
97-3311	12/16/97	MAIN STREET HOMES	21203 GRAND NATIONAL AVE	SFR	65	B	RIDGE AT STEEDS CROSSING SEC 1	
98-0161	1/23/98	MAIN STREET HOMES	21209 GRAND NATIONAL AVE	SFR	62	B	RIDGE AT STEEDS CROSSING SEC 1	
98-1702	6/25/98	MAIN STREET HOMES	21417 GRAND NATIONAL AVE	SFR	34	B	RIDGE AT STEEDS CROSSING SEC 1	
98-0324	2/11/98	MAIN STREET HOMES	21214 GRAND NATIONAL AVE	SFR	29	D	RIDGE AT STEEDS CROSSING SEC 1 (THE)	
97-3308	12/16/97	MAIN STREET HOMES	21206 GRAND NATIONAL AVE	SFR	25	D	RIDGE AT STEEDS CROSSING SEC 1	
98-1762	6/30/98	MAIN STREET, LTD	21411 GRAND NATIONAL AVE	SFR	37	B	RIDGE AT STEEDS CROSSING SEC 1	

BASIC DEVELOPMENT PERMITS ISSUED FOR WESTERN TRAVIS COUNTY--BCCP ANNUAL REPORT--FY 98

11-Jan-99

PERMIT	ISSUED	APPLICANT	ADDRESS	TYPE OF CONST	LOT	BLK	SUBDIVISION	TAX ID
98-1807	7/ 6/98	MAIN STREET HOMES	21313 GRAND NATIONAL AVE	SFR	48	B	RIDGE AT STEEDS CROSSING SEC 1	
98-0125	1/20/98	MAIN STREET HOMES	21200 GRAND NATIONAL AVE	SFR	22	D	RIDGE AT STEEDS CROSSING SEC 1	
98-1580	6/15/98	MAIN STREET LTD	21416 GRAND NATIONAL AVE	SFR	24	B	RIDGE AT STEEDS CROSSING SEC 1	
98-1319	5/18/98	MAIN STREET HOMES	21307 GRAND NATIONAL AVE	SFR	51	B	RIDGE AT STEEDS CROSSING SEC 1	
98-1320	5/18/98	MAIN STREET HOMES	21304 GRAND NATIONAL AVE	SFR	36	D	RIDGE AT STEEDS CROSSING SEC 1	
98-1200	5/ 4/98	MAIN STREET HOMES	21310 GRAND NATIONAL AVE	SFR	39	D	RIDGE AT STEEDS CROSSING SEC 1	
98-0187	1/26/98	MAIN STREET HOMES	21202 GRAND NATIONAL AVE	SFR	23	D	RIDGE AT STEEDS CROSSING SEC 1	
98-1579	6/15/98	MAIN STREET LTD	21423 GRAND NATIONAL AVE	SFR	31	B	RIDGE AT STEEDS CROSSING SEC 1	
97-2913	10/28/97	MAIN STREET HOMES	21105 GRAND NATIONAL AVE	SFR	71	B	RIDGE AT STEEDS CROSSING SEC 1	
97-2914	10/28/97	MAIN STREET HOMES	21103 GRAND NATIONAL AVE	SFR	72	B	RIDGE AT STEEDS CROSSING SEC 1	
98-1806	7/ 6/98	MAIN STREET HOMES	21424 GRAND NATIONAL AVE	SFR	28	B	RIDGE AT STEEDS CROSSING SEC 1	
98-2242	8/18/98	MAIN STREET HOMES	21300 GRAND NATIONAL AVE	SFR	34	D	RIDGE AT STEEDS CROSSING SEC 1	
98-2417	9/ 9/98	MAIN STREET HOMES	21402 GRAND NATIONAL AVE	SFR	17	B	RIDGE AT STEEDS CROSSING SEC 1	
98-2509	9/16/98	MAIN STREET, LTD.	21301 GRAND NATIONAL AVE	SFR	54	B	RIDGE AT STEEDS CROSSING SEC 1	

BASIC DEVELOPMENT PERMITS ISSUED FOR WESTERN TRAVIS COUNTY--BCCP ANNUAL REPORT--FY 98

11-Jan-99

PERMIT	ISSUED	APPLICANT	ADDRESS	TYPE OF CONST	LOT	BLK	SUBDIVISION	TAX ID
98-2436	9/ 9/98	MAIN STREET HOMES	21302 GRAND NATIONAL AVE	SFR	35	D	RIDGE AT STEEDS CROSSING SEC 1	
98-2468	9/11/98	MAIN STREET HOMES	21308 GRAND NATIONAL AVE	SFR	38	D	RIDGE AT STEEDS CROSSING SEC 1	
98-2101	7/31/98	MAIN STREET HOMES	21419 GRAND NATIONAL AVE	SFR	33	B	RIDGE AT STEEDS CROSSING SEC 1	
98-2099	7/31/98	MAIN STREET HOMES	21400 GRAND NATIONAL AVE	SFR	16	B	RIDGE AT STEEDS CROSSING SEC 1	
98-2143	8/10/98	MAIN STREET HOMES	21317 GRAND NATIONAL AVE	SFR	46	B	RIDGE AT STEEDS CROSSING SEC 1	
98-2321	8/28/98	MAIN STREET HOMES	21420 GRAND NATIONAL AVE	SFR	26	B	RIDGE AT STEEDS CROSSING SEC 1	
98-2144	8/10/98	MAIN STREET HOMES	21216 GRAND NATIONAL AVE	SFR	30	D	RIDGE AT STEEDS CROSSING SEC 1	
98-2145	8/10/98	MAIN STREET HOMES	21422 GRAND NATIONAL AVE	SFR	27	B	RIDGE AT STEEDS CROSSING SEC 1	
98-2467	9/11/98	MAIN STREET HOMES	21401 GRAND NATIONAL AVE	SFR	42	B	RIDGE AT STEEDS CROSSING SEC 1	
98-2098	7/31/98	MAIN STREET HOMES	21217 GRAND NATIONAL AVE	SFR	58	B	RIDGE AT STEEDS CROSSING SEC 1	
98-1947	7/20/98	MAIN STREET HOMES	21421 GRAND NATIONAL AVE	SFR	32	B	RIDGE AT STEEDS CROSSING SEC 1	
98-1946	7/20/98	MAIN STREET HOMES	21303 GRAND NATIONAL AVE	SFR	53	B	RIDGE AT STEEDS CROSSING SEC 1	
98-2376	9/ 2/98	MAIN STREET HOMES	21316 GRAND NATIONAL AVE	SFR	42	D	RIDGE AT STEEDS CROSSING SEC 1	
98-1945	7/20/98	MAIN STREET HOMES	21426 GRAND NATIONAL AVE	SFR	29	B	RIDGE AT STEEDS CROSSING SEC 1	

BASIC DEVELOPMENT PERMITS ISSUED FOR WESTERN TRAVIS COUNTY--BCCP ANNUAL REPORT--FY 98

11-Jan-99

PERMIT	ISSUED	APPLICANT	ADDRESS	TYPE OF CONST	LOT	BLK	SUBDIVISION	TAX ID
98-2506	9/16/98	MAIN STREET , LTD.	21309 GRAND NATIONAL AVE	SFR	50	B	RIDGE AT STEEDS CROSSING SEC 1	
98-1729	6/29/98	MAIN STREET HOMES	21418 GRAND NATIONAL PARKWAY	SFR	25	B	RIDGE AT STEEDS CROSSING SEC 1	
98-1730	6/29/98	MAIN STREET HOMES	21320 GRAND NATIONAL PARKWAY	SFR	15	B	RIDGE AT STEEDS CROSSING SEC 1	
97-2970	10/31/97	KARL M DAGEL	9808 GRAND OAK DRIVE	ADDITION	4	B	NORTHWEST BALCONES	
97-2648	10/ 1/97	CHRISTOPHER CORRIERE	1801 GRAVEYARD POINT ROAD	SFR/RECON				01507003
97-2647	10/ 1/97	MARY SUE WHEELER	1811 GRAVEYARD POINT ROAD	SFR/RECON				01507003
97-3200	12/15/97	DELLA ROBBINS	1605 GRAVEYARD POINT ROAD	SHED/RECON				01507003
98-1784	7/ 1/98	GEORGE CUSTOM HOMES	5113 GREAT DIVIDE DRF	SFR	19		HOMESTEAD SEC 3	
98-2616	9/30/98	GRIFFITHS CONSTRUCTION	5518 GREAT DIVIDE DRIVE	GARAGE	5	B	HOMESTEAD THE SECTION I	
98-0748	3/26/98	BARTON GALLE	3306 GREEN EMERALD	SHOP / DRIVEWAY	1	A	ESTATES OF SOUTHLAND OAKS PH I SEC 2	
97-2871	10/22/97	BUFFINGTON HOMES	13804 GREINERT DRIVE	SFR	17	F	NORTHTOWN WEST SEC I	
98-1732	6/29/98	MAIN STREET HOMES	13717 GREINERT DRIVE	SFR	8	I	NORTHTOWN WEST SEC I	
98-2464	9/11/98	MAIN STREET HOMES	13806 GREINERT DRIVE	SFR	16	F	NORTHTOWN WEST SEC I	
97-3420	12/31/97	KAUFMAN & BROAD	17808 GRENER COVE	SFR	36	E	SPRINGBROOK ONE SEC 2	
97-3125	11/24/97	KAUFMAN & BROAD	17804 GRENER COVE	SFR	35	E	SPRINGBROOK ONE SEC 2	
97-3279	12/12/97	KAUFMAN & BROAD	17801 GRENER COVE	SFR	33	E	SPRINGBROOK ONE SEC 2	
98-1590	6/15/98	MORRISON HOMES	12608 GRIMES RANCH COURT	SFR	7	B	STEINER RANCH PH I SEC 4 A	
97-2939	10/29/97	MORRISON HOMES	12612 GRIMES RANCH COURT	SFR	8	B	STEINER RANCH SEC 4 A	
97-2938	10/29/97	MORRISON HOMES	12604 GRIMES RANCH COURT	SFR	6	B	STEINER RANCH SEC 4 A	

BASIC DEVELOPMENT PERMITS ISSUED FOR WESTERN TRAVIS COUNTY--BCCP ANNUAL REPORT--FY 98

11-Jan-99

PERMIT	ISSUED	APPLICANT	ADDRESS	TYPE OF CONST	LOT	BLK	SUBDIVISION	TAX ID
98-1817	7/31/98	MORRISON HOMES	3625 GRIMES RANCH RD	SFR	7	4	STEINER RANCH PH 1 SEC 4 D	
98-1241	5/ 8/98	K.B. CUSTOM HOMES	3425 GRIMES RANCH RD.	SFR	7	G	STEINER RANCH PH 1 SEC 4 C	
98-0678	3/19/98	NEWMARK HOMES	3500 GRIMES RANCH ROAD	SFR	17	E	STEINER RANCH PH 1 SEC 4 C	
98-0898	4/13/98	MORRISON HOMES	3428 GRIMES RANCH ROAD	SFR	20	E	STEINER RANCH PH 1 SEC 4 C	
98-0897	4/13/98	MORRISON HOMES	3405 GRIMES RANCH ROAD	SFR	2	G	STEINER RANCH PH 1 SEC 4 C	
98-0316	2/ 9/98	MORRISON HOMES	3441 GRIMES RANCH ROAD	SFR	11	G	STEINER RANCH PH 1 SEC 4 C	
98-1821	7/31/98	MORRISON HOMES	3512 GRIMES RANCH ROAD	SFR	15	E	STEINER RANCH PH 1 SEC 4 D	
98-0436	2/24/98	MORRISON HOMES	3421 GRIMES RANCH ROAD	SFR	6	G	STEINER RANCH PH 1 SEC 4 C	
98-0452	2/24/98	NEWMARK HOMES	3412 GRIMES RANCH ROAD	SFR	1	E	STEINER RANCH PH 1 SEC 4 C	
98-1820	7/31/98	MORRISON HOMES	3516 GRIMES RANCH ROAD	SFR	14	E	STEINER RANCH PH 1 SEC 4 D	
98-0677	3/19/98	NEWMARK HOMES	3417 GRIMES RANCH ROAD	SFR	5	G	STEINER RANCH PH 1 SEC 4 C	
98-0004	1/ 5/98	MORRISON HOMES	12600 GRIMES RANCH ROAD	SFR	5	B	STEINER RANCH PH 1 SEC 4 A	
98-1873	7/31/98	MORRISON HOMES	3517 GRIMES RANCH ROAD	SFR	5	F	STEINER RANCH PH 1 SEC 4 D	
98-0003	1/ 5/98	MORRISON HOMES	3424 GRIMES RANCH ROAD	SFR	21	E	STEINER RANCH PH 1 SEC 4 C	
98-0437	2/24/98	MORRISON HOMES	3420 GRIMES RANCH ROAD	SFR	22	E	STEINER RANCH PH 1 SEC 4 C	
98-0522	3/ 3/98	NEWMARK HOMES	3113 GRIMES RANCH ROAD	SFR	21	A	STEINER RANCH PH 1 SEC 4 B	
98-1006	4/21/98	MORRISON HOMES	3416 GRIMES RANCH ROAD	SFR	23	E	STEINER RANCH PH 1 SEC 4 C	
97-2770	10/ 9/97	NEWMARK HOMES	3104 GRIMES RANCH ROAD	SFR	18	B	STEINER RANCH PH 1 SEC 4 B	
98-1216	5/ 6/98	MORRISON HOMES	3409 GRIMES RANCH ROAD	SFR	3	G	STEINER RANCH PH 1 SEC 4 C	
98-0523	3/ 3/98	NEWMARK HOMES	3429 GRIMES RANCH ROAD	SFR	8	G	STEINER RANCH PH 1 SEC 4 C	
97-3399	12/30/97	NEWMARK HOMES	3437 GRIMES RANCH ROAD	SFR	10	G	STEINER RANCH PH 1 SEC 4 C	

BASIC DEVELOPMENT PERMITS ISSUED FOR WESTERN TRAVIS COUNTY--BCCP ANNUAL REPORT--FY 98

11-Jan-99

PERMIT	ISSUED	APPLICANT	ADDRESS	TYPE OF CONST	LOT	BLK	SUBDIVISION	TAX ID
97-3181	12/ 2/97	NEWMARK HOMES	3201 GRIMES RANCH ROAD	SFR	20	A	STEINER RANCH PH 1 SEC 4 B	
98-0730	3/23/98	NEWMARK HOMES	3436 GRIMES RANCH ROAD	SFR	18	E	STEINER RANCH PH 1 SEC 4 C	
98-1090	4/27/98	NEWMARK HOMES	3413 GRIMES RANCH ROAD	SFR	4	G	STEINER RANCH PH 1 SEC 4 C	
97-2769	10/ 9/97	NEWMARK HOMES	3100 GRIMES RANCH ROAD	SFR	19	B	STEINER RANCH PH 1 SEC 4 B	
98-2057	7/31/98	NEWMARK HOMES	3529 GRIMES RANCH ROAD	SFR	8	F	STEINER RANCH PH 1 SEC 4 D	
98-2303	8/28/98	MORRISON HOMES	3521 GRIMES RANCH ROAD	SFR	6	F	STEINER RANCH PH 1 SEC 4 D	
98-1944	7/31/98	MORRISON HOMES	3506 GRIMES RANCH ROAD	SFR	16	E	STEINER RANCH PH 1 SEC 4D	
98-2077	8/ 3/98	WAYNE BARNES	6509 GUILFOES COVE	SFR	41	H	LONG CANYON SEC 2	
98-0659	3/17/98	SCOTT FELDER HOMES	5114 HADLE COVE	SFR	35	H	RIVER PLACE SEC 6	
98-1940	7/20/98	MORRISON HOMES	15048 HALEY HOLLOW	SFR	15	B	LAKE AT WELLS BRANCH SEC 1	
98-0226	2/ 2/98	MORRISON HOMES	15053 HALEY HOLLOW	SFR	9	D	LAKE AT WELLS BRANCH	
98-1876	7/13/98	MORRISON HOMES	15008 HALEY HOLLOW	SFR	5	B	LAKE AT WELLS BRANCH SEC 2	
97-2959	10/30/97	MORRISON HOMES	14800 HALEY HOLLOW	SFR	26	A	LAKE AT WELLS BRANCH SEC 2	
98-0185	1/26/98	MORRISON HOMES	15057 HALEY HOLLOW	SFR	10	D	LAKE AT WELLS BRANCH SEC 1 (THE)	
98-0767	3/30/98	MORRISON HOMES	15044 HALEY HOLLOW	SFR	14	B	LAKE AT WELLS BRANCH SEC 1 PH 1 (THE)	
98-0611	3/12/98	MORRISON HOMES	15020 HALEY HOLLOW	SFR	8	B	LAKE AT WELLS BRANCH SEC2	
97-2868	10/20/97	MORRISON HOMES	14801 HALEY HOLLOW	SFR	25	A	LAKE AT WELLS BRANCH SEC 2	
98-0612	3/12/98	MORRISON HOMES	15016 HALEY HOLLOW	SFR	7	B	LAKE AT WELLS BRANCH SEC2	
98-1439	5/29/98	MORRISON HOMES	15017 HALEY HOLLOW	SFR	4	D	LAKE AT WELLS BRANCH	
98-1483	6/ 5/98	MORRISON HOMES	14805 HALEY HOLLOW	SFR	24	A	LAKE AT WELLS BRANCH SEC 2	

BASIC DEVELOPMENT PERMITS ISSUED FOR WESTERN TRAVIS COUNTY--BCCP ANNUAL REPORT--FY 98

11-Jan-99

PERMIT	ISSUED	APPLICANT	ADDRESS	TYPE OF CONST	LOT	BLK	SUBDIVISION	TAX ID
97-3135	11/25/97	MORRISON HOMES	15064 HALEY HOLLOW	SFR	19	B	LAKE AT WELLS BRANCH SEC 1, THE	
98-0899	4/13/98	MORRISON HOMES	15036 HALEY HOLLOW	SFR	12	B	LAKE AT WELLS BRANCH SEC 1	
98-1110	4/28/98	MORRISON HOMES	15032 HALEY HOLLOW	SFR	11	B	LAKE AT WELLS BRANCH	
98-1008	4/21/98	MORRISON HOMES	14804 HALEY HOLLOW	SFR	27	A	LAKE AT WELLS BRANCH SEC 2	
98-2421	9/ 9/98	MORRISON HOMES	14911 HALEY HOLLOW	SFR	3	C	LAKE AT WELLS BRANCH SEC 2	
98-2130	8/ 5/98	MORRISON HOMES	15040 HALEY HOLLOW	SFR	13	B	LAKE AT WELLS BRANCH SEC 1	
97-0355	10/20/97	521 DEVELOPMENT LTD	HALSELL DRIVE	S&D W&WW			STEINER RANCH PH 1 SEC 4 G	
97-3417	1/15/98	LEE F. SIGNOR	HAMILTON POOL ROAD	DW/OFFICE REMODE				01109602
98-0041	1/ 9/98	CECIL PERKINS	15768 HAMILTON POOL ROAD	METAL BUILDING				01188701
98-1785	7/ 1/98	FREDRIC STERNBERG	24815 HAMILTON POOL ROAD #5	SFR	21		LA TIERRA DE LOS PEDERNALES SEC 2	
98-1003	4/20/98	DAVID SMITH	12111 HANGING VALLEY DRIVE	SFR	2		PAINTED BUNTING PH 2	
97-3022	11/ 7/97	MARK RICHMOND	12307 HANGING VALLEY TRAIL	SFR	5		PAINTED BUNTING PH 2	
98-1604	6/16/98	STUART BERTHIAUME	20206 HAYSTACK	SFR	194		TRAVIS SETTLEMENT SEC 3	
98-1450	5/29/98	LOTT BROTHERS CUSTOM H	20421 HAYSTACK COVE	SFR	180		TRAVIS SETTLEMENT SEC 3	05340607
98-2597	9/24/98	JAMES PITTMAN	15310 HEBBE LANE	SFR	22	D	SPRING HILL VILLAGE	
98-0315	3/16/98	FM PROPERTIES	HENRY MARX LANE	W & WW				01023701
98-1437	7/ 9/98	LONGARO & CLARK INC	HENRY MARX LANE	CLUB HOUSE , ETC	1-3	A	BARTON CREEK THIRD RESUB.	
98-0282	3/19/98	FM PROPERTIES OPERATING	HENRY MARX LANE	ROAD IMPROVEMEN				01024702
98-2411	9/10/98	EMERALD POINT MARINA PA	5973 HI LINE ROAD	EXCAVATION ONLY	1	2	EAGLE RIDGE	
98-0066	1/14/98	CALDWELL TUCKER INC	3304 HICKORY CREEK DRIVE	GARAGE ADDITION	60	A	ESTATES ABOVE LOST CREEK	

BASIC DEVELOPMENT PERMITS ISSUED FOR WESTERN TRAVIS COUNTY--BCCP ANNUAL REPORT--FY 98

11-Jan-99

PERMIT	ISSUED	APPLICANT	ADDRESS	TYPE OF CONST	LOT	BLK	SUBDIVISION	TAX ID
97-3315	12/16/97	RIVERBEND HOMES	4904 HIGH CANYON PASS	SFR	11	B	HOMESTEAD SEC 4	
98-0712	3/25/98	RAUL CAVAZOS	5203 HIGH CANYON PASS	DRIVEWAY	5	C	HOMESTEAD	
98-0663	3/17/98	MARLIN MAXWELL	5503 HILINE ROAD	CARPORT	36	4	HUDSON BEND COLONY	01626005
97-3300	12/15/97	VIKI BELL	5515 HILINE ROAD	MOBILE HOME	37	4	HUDSON BEND COLONY NO 2	
98-2554	9/21/98	CARLOS REINA	5519 HILINE ROAD	MOBILE HOME	2	1	W.C.I.D. 17 SUBDIVISION THREE	01626005
98-2095	7/31/98	BARNEY DAVID MADER	11004 HILL DRIVE	SFR	14,15	D	VALLE VERDE BEACH	
98-1646	6/18/98	ROBERT LAFFERTY	11205 HOLSTER COURT	SLAB	51	B	SHADY HOLLOW PH B SEC 6	
98-0667	3/17/98	GARY MOTT	6610 HONCO BEND	PORCH COVER	9	H	MILLWOOD SEC 22	
98-0216	1/30/98	LEE DODD	22201 HONEYCOMB CIRCLE	DRIVEWAY	54		HONEYCOMB HILLS SEC 2	05176708
98-1472	6/ 4/98	BUFFINGTON HOMES	15304 HONEYCOMB HOLLOW	SFR	17		HONEY COMB HILLS	
97-2874	10/22/97	PAUL AND TAMERA GIBBS	502 HORSE THIEF TRAIL	GARAGE	1	A	ARROYO DOBLE SEC 2	
98-1476	6/10/98	ALDERMAN NEWSOME ASSO	8511 HORSESHOE LEDGE	ADDITION & DRIVE	3		LONG CANYON PH 1B	
98-1658	6/23/98	THE MUSKIN COMPANY	4500 HOUSE OF LANCASTER	SFR	129		WESTMINSTER GLEN PH I	
98-0141	1/21/98	KEITH BREWER	4504 HOUSE OF LANCASTER	SFR	127		WESTMINSTER GLEN PH I	
98-0621	3/13/98	PETER STROBEL	4502 HOUSE OF LANCASTER	SFR	128		WESTMINSTER GLEN ESTATES SEC I	
98-0167	3/ 2/98	DAVID EDELMAN	2000 HOWARD LANE	WAREHOUSE	45,46		TURBINE WEST	
97-3301	12/16/97	BILL TEMPLE CUSTOM HOM	6109 HUDSON BEND BOULEVARD	SFR	20	I	HUDSON BEND COLONY NO 2	
97-3244	12/ 9/97	KATE ALEXANDER	5604 HUDSON BEND ROAD	SFR	27	4	HUDSON BEND COLONY NO 2	
97-3267	12/12/97	ELTON LANCE BLANCHARD	5804 HUDSON BEND ROAD	R-WALL, GRAVEL PA	17	4	HUDSON BEND COLONY NO 2	01646003
97-2716	10/ 2/97	DAVID KNBLICK	5608 HUDSON BEND ROAD	MOBILE HOME	25	4	HUDSON BEND COLONY NO 2	
98-2490	9/16/98	JOHN GOODE	6102 HUDSON BEND ROAD	SFR	2	4	HUDSON BEND COLONY NO 2	

BASIC DEVELOPMENT PERMITS ISSUED FOR WESTERN TRAVIS COUNTY--BCCP ANNUAL REPORT--FY 98

11-Jan-99

PERMIT	ISSUED	APPLICANT	ADDRESS	TYPE OF CONST	LOT	BLK	SUBDIVISION	TAX ID
98-2188	8/14/98	BOBBY MONROE	4502 HUDSON BEND ROAD	SFR	42		LA HACIENDA ESTATES	
98-2408	9/ 9/98	JAUREGUI, INC.	1 HUMBOLDT	SFR	49	E	ROB ROY PH 2	
98-2232	8/20/98	ROBERT TEAFORD	26600 HUNTER GROVE	SFR	16	C	RANCH SEC 11	05711204
98-1453	6/ 2/98	HAUSMAN HOMES	13707 HUNTERS PASS	SFR	9,10	Z	APACHE SHORES SEC 6	
98-0177	1/26/98	HIGHLAND HOMES	3005 HURON CLUB COURT	SFR	5	A	LAKE POINTE PH 2	
98-0470	2/26/98	HIGHLAND HOMES	3001 HURON CLUB COURT	SFR	6	A	LAKE POINTE PH 2	
98-0493	3/ 2/98	HIGHLAND HOMES	3009 HURON CLUB COURT	SFR	4	A	LAKE POINTE PH 2	
98-0695	3/19/98	CLARK WILSON HOMES	3008 HURON DRIVE	SFR	8	A	LAKE POINTE PH 2	
98-2569	9/25/98	W H ADAMS	803 HURST CREEK ROAD	DRIVEWAY	1		COVES AT LAKEWAY	01427702
98-2570	9/25/98	W H ADAMS	707 HURST CREEK ROAD	DRIVEWAY	3		COVES AT LAKEWAY	01427702
98-2108	8/ 3/98	COOK PORTABLE STORAGE	15508 IH 35	STORAGE BUILDINGS	2,3,4	12	PAMELA HEIGHTS	
98-1421	8/ 3/98	QUALITY SUITES HOTEL	14620 IH 35 N	HOTEL	1	F	WELLS BRANCH PH V SEC 2	02702308
98-1838	7/ 8/98	MILBURN HOMES	15520 IMPERIAL JADE	SFR	8	V	WILLOW RUN SEC 10A	
97-2846	10/21/97	CONTINENTAL HOMES	15645 IMPERIAL JADE DRIVE	SFR	5	W	WILLOW RUN SEC 10 B	
98-0371	2/20/98	MILBURN HOMES	15541 IMPERIAL JADE DRIVE	SFR	20	W	WILLOW RUN SEC 10 A	
98-0083	1/15/98	MILBURN HOMES	15621 IMPERIAL JADE DRIVE	SFR	11	W	WILLOW RUN SEC 10 B	
97-2849	10/21/97	CONTINENTAL HOMES	15636 IMPERIAL JADE DRIVE	SFR	2	W	WILLOW RUN SEC 10 B	
98-0082	1/15/98	MILBURN HOMES	15549 IMPERIAL JADE DRIVE	SFR	18	W	WILLOW RUN SEC 10 B	
98-1128	4/28/98	MILBURN HOMES	75605 IMPERIAL JADE DRIVE	SFR	15	W	WILLOW RUN SEC 10 B	
98-0372	2/17/98	MILBURN HOMES	15632 IMPERIAL JADE DRIVE	SFR	1	W	WILLOW RUN SEC 10 B	
97-2975	10/31/97	MILBURN HOMES	15629 IMPERIAL JADE DRIVE	SFR	9	W	WILLOW RUN SEC 10 B	

BASIC DEVELOPMENT PERMITS ISSUED FOR WESTERN TRAVIS COUNTY--BCCP ANNUAL REPORT--FY 98

11-Jan-99

PERMIT	ISSUED	APPLICANT	ADDRESS	TYPE OF CONST	LOT	BLK	SUBDIVISION	TAX ID
97-3193	12/ 2/97	CONTINENTAL HOMES	15640 IMPERIAL JADE DRIVE	SFR	3	W	WILLOW RUN SEC 10 C	
98-0373	2/17/98	MILBURN HOMES	15545 IMPERIAL JADE DRIVE	SFR	19	W	WILLOW RUN SEC 10 B	
98-0374	2/17/98	MILBURN HOMES	15553 IMPERIAL JADE DRIVE	SFR	17	W	WILLOW RUN SEC 10 B	
98-0547	3/ 5/98	MILBURN HOMES	15613 IMPERIAL JADE DRIVE	SFR	13	W	WILLOW RUN SEC 10 B	
98-1029	4/23/98	MILBURN HOMES	15609 IMPERIAL JADE DRIVE	SFR	14	W	WILLOW RUN SEC 10 B	
98-0084	1/15/98	MILBURN HOMES	15625 IMPERIAL JADE DRIVE	SFR	10	W	WILLOW RUN SEC 10 B	
98-0532	3/ 5/98	MILBURN HOMES	15641 IMPERIAL JADE DRIVE	SFR	6	W	WILLOW RUN SEC 10 B	
97-2974	10/31/97	MILBURN HOMES	15608 IMPERIAL JADE DRIVE	SFR	3	V	WILLOW RUN SEC 10 B	
98-2088	7/31/98	MILBURN HOMES	15601 IMPERIAL JADE DRIVE	SFR	16	W	WILLOW RUN SEC 10 B	
98-2073	8/ 3/98	BRUCE GARLICK & JACQUEL	2517 IMPROVER ROAD	SFR	4		PALEFACE RANCH SEC 1	
98-2588	9/24/98	JIM PETERS & NANCY DAVIS	23605 INDIAN DIVIDE	SFR	17	A	PALEFACE RANCH SEC 3	
97-3331	12/18/97	DAVID WEEKLEY	10637 INDIGO BROOM LOOP	SFR	2	E	SENNA HILLS SEC 4	
98-1621	6/18/98	SCOTT FELDER HOMES	10546 INDIGO BROOM LOOP	SFR	25	F	SENNA HILLS SEC 2	
98-1620	6/18/98	SCOTT FELDER HOMES	10605 INDIGO BROOM LOOP	SFR	14	G	SENNA HILLS SEC 2	
98-0128	1/20/98	DAVID WEEKLY HOMES	10643 INDIGO BROOM LOOP	SFR	1	E	SENNA HILLS SEC 4	
98-2565	9/21/98	CAPITAL HOMES	10301 INDIGO BROOMLOOP	SFR	35	A	SENNA HILLS SEC 1 B	
98-2566	9/21/98	CAPITAL HOMES	10300] INDIGO BROOMLOOP	SFR	50	A	SENNA HILLS SEC 1 B	
97-3094	11/20/97	LYDIA NOBLE	13103 INDIGO COVE	ADDITION	6		TRAVIS VISTA PH A SEC 2 AMMENDED	
98-0422	2/23/98	DAVID WEEKLEY HOMES	4312 INSHORE COVE	SFR	31	A	RIVER PLACE SEC 11	
98-0480	2/27/98	RANDY ROLLO HOMES	10013 INSHORE DRIVE	SFR	43	A	RIVER PLACE SEC 11	
98-0263	2/ 4/98	NEWMARK HOMES	10017 INSHORE DRIVE	SFR	42	A	RIVER PLACE SEC 11	

BASIC DEVELOPMENT PERMITS ISSUED FOR WESTERN TRAVIS COUNTY--BCCP ANNUAL REPORT--FY 98

11-Jan-99

PERMIT	ISSUED	APPLICANT	ADDRESS	TYPE OF CONST	LOT	BLK	SUBDIVISION	TAX ID
98-1631	6/19/98	DAVID WEEKLEY HOMES	10001 INSHORE DRIVE	SFR	46	A	RIVER PLACE SEC 11	
98-1293	5/15/98	FANTASTIC POOLS	10013 INSHORE DRIVE	POOL	43	A	RIVER PLACE SEC 11	
98-0278	2/ 5/98	PARKWOOD BUILDERS	10016 INSHORE DRIVE	SFR	24	A	RIVER PLACE SEC 11	
97-2840	10/17/97	DAVID WEEKLEY HOMES	10008 INSHORE DRIVE	SFR	22	A	RIVER PLACE SEC 11	
97-3398	12/30/97	NEWMARK HOMES	4308 INSHORE DRIVE	SFR	32	A	RIVER PLACE SEC 11	
98-1423	6/ 1/98	K.C. HOMES INC	10104 INSHORE DRIVE	SFR	26	A	RIVERPLACE SEC 11	
98-1282	5/14/98	PARKWOOD BUILDERS	4305 INSHORE DRIVE	SFR	28	A	RIVER PLACE SEC 11	
97-3372	12/23/97	RANDY ROLLO HOMES	10000 INSHORE DRIVE	SFR	20	A	RIVER PLACE SEC 11	
98-1362	5/22/98	NEWMARK HOMES	10120 INSHORE DRIVE	SFR	36	A	RIVER PLACE SECT 11	
98-0279	2/ 5/98	PARKWOOD BUILDERS	10012 INSHORE DRIVE	SFR	23	A	RIVER PLACE SEC 11	
98-2060	7/30/98	NEWMARK HOMES	10100 INSHORE DRIVE	SFR	25	A	RIVER PLACE SEC 11	
98-1959	7/24/98	RANDY ROLLO	10117 INSHORE DRIVE	SFR	37	A	RIVER PLACE SEC 11	
98-0593	3/ 9/98	DON WEIDEMANN	INVERNESS DRIVE	SFR	18		INVERNESS POINT	
98-1149	4/29/98	BOBBET JACKSON	4 INVERNESS POINT	SEPTIC	4,8		INVERNESS POINT	
97-3153	11/26/97	SIEMERING HOMES	2704 ISLAND LEDGE COVE	SFR	10	A	ISLAND ON WESTLAKE	
98-2161	8/13/98	CAROL VEGA	2301 JACKS PASS	SFR	963		APACHE SHORES	
97-3208	12/ 4/97	HAMMONDS HOMES	14912 JACKS POND ROAD	SFR	16	G	JACKS POND SEC 1	
98-0244	2/ 2/98	HAMMONDS HOMES	14833 JACKS POND ROAD	SFR	7	J	JACKS POND SEC 2	
97-3207	12/ 4/97	HAMMONDS HOMES	14917 JACKS POND ROAD	SFR	31	B	JACKS POND SEC 1	
98-0243	2/ 2/98	HAMMONDS HOMES	14908 JACKS POND ROAD	SFR	17	G	JACKS POND SEC 1	
98-0241	2/ 2/98	HAMMONDS HOMES	14904 JACKS POND ROAD	SFR	18	G	JACKS POND SEC 1	

BASIC DEVELOPMENT PERMITS ISSUED FOR WESTERN TRAVIS COUNTY--BCCP ANNUAL REPORT--FY 98

11-Jan-99

PERMIT	ISSUED	APPLICANT	ADDRESS	TYPE OF CONST	LOT	BLK	SUBDIVISION	TAX ID
98-1549	6/11/98	BUFFINGTON HOMES	14817 JACKS POND ROAD	SFR	3	J	JACKS POND SEC 2	
98-0784	4/ 2/98	HAMMONDS HOMES	14901 JACKS POND ROAD	SFR	8	J	JACK'S POND SEC 2	
98-0783	4/ 2/98	HAMMONDS HOMES	14905 JACKS POND ROAD	SFR	9	J	JACK'S POND SEC 2	
98-0782	4/ 2/98	HAMMONDS HOMES	14829 JACKS POND ROAD	SFR	6	J	JACK'S POND SEC 2	
98-2201	8/17/98	CENTEX HOMES	14825 JACKS POND ROAD	SFR	5	J	JACKS POND SEC 2	
98-2200	8/17/98	CENTEX HOMES	14816 JACKS POND ROAD	SFR	7	I	JACKS POND SEC I	
97-2267	6/18/98	CARLSON ENGINEERING	JACKS POND ROAD @ WAVECREST BLV	S & D / W& WW			JACKS POND SEC 3	02742013
97-3084	11/18/97	JIM WALTER HOMES	10006 JANET LOOP	SFR	11-12	H	VALLEY LAKE HILLS SEC I	
98-0689	3/19/98	CLARK WILSON HOMES	1525 JERUSALEM DRIVE	SFR	7	NN	SPRINGBROOK CENTRE PH B SEC 2	
98-1927	7/20/98	CLARK WILSON HOMES	1604 JERUSALEM DRIVE	SFR	21	RR	SPRINGBROOK CENTRE PH B SEC 2	
98-1376	5/26/98	CLARK WILSON HOMES	1637 JERUSALEM DRIVE	SFR	29	NN	SPRINGBROOK CENTRE PH B SEC 2	
98-0024	1/ 7/98	CLARK WILSON HOMES	1662 JERUSALEM DRIVE	SFR	10	RR	SPRINGBROOK CENTRE PH B SEC 2	
98-1377	5/26/98	CLARK WILSON HOMES	1641 JERUSALEM DRIVE	SFR	30	NN	SPRINGBROOK CENTRE PH B SEC 2	
98-0691	3/19/98	CLARK WILSON HOMES	1657 JERUSALEM DRIVE	SFR	34	WW	SPRINGBROOK CENTRE PH B SEC 2	
98-0527	3/ 5/98	CLARK WILSON HOMES	1701 JERUSALEM DRIVE	SFR	36	NN	SPRING BROOK CENTRE PH B SEC 2	
98-0525	3/ 5/98	CLARK WILSON HOMES	1520 JERUSALEM DRIVE	SFR	13	OO	SPRING BROOK CENTRE PH B SEC 2	

BASIC DEVELOPMENT PERMITS ISSUED FOR WESTERN TRAVIS COUNTY--BCCP ANNUAL REPORT--FY 98

11-Jan-99

PERMIT	ISSUED	APPLICANT	ADDRESS	TYPE OF CONST	LOT	BLK	SUBDIVISION	TAX ID
98-0526	3/ 5/98	CLARK WILSON HOMES	1556 JERUSALEM DRIVE	SFR	24	RR	SPRING BROOK CENTRE PH B SEC 2	
98-0286	2/ 6/98	CLARK WILSON HOMES	1645 JERUSALEM DRIVE	SFR	31	NN	SPRINGBROOK CENTRE PH B SEC 2	
98-1380	5/26/98	CLARK WILSON HOMES	1708 JERUSALEM DRIVE	SFR	7	RR	SPRINGBROOK CENTRE PH B SEC 2	
98-0690	3/19/98	CLARK WILSON HOMES	1633 JERUSALEM DRIVE	SFR	28	NN	SPRINGBROOK CENTRE PH B SEC 2	
98-1379	5/26/98	CLARK WILSON HOMES	1516 JERUSALEM DRIVE	SFR	14	OO	SPRINGBROOK CENTRE PH B SEC 2	
98-1378	5/26/98	CLARK WILSON HOMES	1700 JERUSALEM DRIVE	SFR	9	RR	SPRINGBROOK CENTRE PH B SEC 2	
98-0693	3/19/98	CLARK WILSON HOMES	1712 JERUSALEM DRIVE	SFR	6	RR	SPRINGBROOK CENTRE PH B SEC 2	
98-1928	7/20/98	CLARK WILSON HOMES	1529 JERUSALEM DRIVE	SFR	8	NN	SPRINGBROOK CENTRE PH B SEC 2	
98-0688	3/19/98	CLARK WILSON HOMES	1653 JERUSALEM DRIVE	SFR	33	NN	SPRINGBROOK CENTRE PH B SEC 2	
98-0692	3/19/98	CLARK WILSON HOMES	1613 JERUSALEM DRIVE	SFR	23	WW	SPRINGBROOK CENTRE PH B SEC 2	
97-3274	12/12/97	CLARK WILSON HOMES	1612 JERUSALEM DRIVE	SFR	19	RR	SPRINGBROOK CENTRE PH B SEC 2	
97-2948	10/29/97	CLARK WILSON HOMES	1741 JERUSALEM DRIVE	SFR	46	NN	SPRINGBROOK CENTRE PH B SEC 2	
98-1832	7/ 8/98	CLARK WILSON HOMES	1725 JERUSALEM DRIVE	SFR	42	NN	SPRINGBROOK CENTRE PH B SEC 2	
98-0910	4/14/98	CLARK WILSON HOMES	1553 JERUSALEM DRIVE	SFR	14	NN	SPRINGBROOK CENTRE PH B SEC 2	

BASIC DEVELOPMENT PERMITS ISSUED FOR WESTERN TRAVIS COUNTY--BCCP ANNUAL REPORT--FY 98

11-Jan-99

PERMIT	ISSUED	APPLICANT	ADDRESS	TYPE OF CONST	LOT	BLK	SUBDIVISION	TAX ID
97-3271	12/12/97	CLARK WILSON HOMES	1708 JERUSALEM DRIVE	SFR	7	RR	SPRINGBROOK CENTRE PH B SEC 2	
98-0027	1/ 7/98	CLARK WILSON HOMES	1724 JERUSALEM DRIVE	SFR	3	RR	SPRINGBROOK CENTRE PH B SEC 2	
97-3273	12/12/97	CLARK WILSON HOMES	1608 JERUSALEM DRIVE	SFR	20	RR	SPRINGBROOK CENTRE PH B SEC 2	
97-3285	12/12/97	CLARK WILSON	1716 JERUSALEM DRIVE	SFR	5	RR	SPRINGBROOK CENTRE PH B SEC 2	
97-3286	12/18/97	CLARK WILSON	1705 JERUSALEM DRIVE	SFR	37	NN	SPRINGBROOK CENTRE PH B SEC 2	
98-1144	4/29/98	CLARK WILSON HOMES	1658 JERUSALEM DRIVE	SFR	11	RR	SPRINGBROOK CENTRE PH B SEC 2	
98-0023	1/ 7/98	CLARK WILSON HOMES	1605 JERUSALEM DRIVE	SFR	21	NN	SPRINGBROOK CENTRE PH B SEC 2	
98-0025	1/ 7/98	CLARK WILSON HOMES	1621 JERUSALEM DRIVE	SFR	25	NN	SPRINGBROOK CENTRE PH B SEC 2	
98-1769	6/30/98	CLARK WILSON HOMES	1629 JERUSALEM DRIVE	SFR	27	NN	SPRINGBROOK CENTRE PH B SEC 2	
98-1768	6/30/98	CLARK WILSON HOMES	1621 JERUSALEM DRIVE	SFR	25	NN	SPRINGBROOK CENTRE PH B SEC 2	
98-0119	1/20/98	CLARK WILSON HOMES	1609 JERUSALEM DRIVE	SFR	22	NN	SPRING BROOK CENTRE PH B SEC 2	
98-0118	1/20/98	CLARK WILSON HOMES	1625 JERUSALEM DRIVE	SFR	26	NN	SPRING BROOK CENTRE PH B SEC 2	
98-2311	8/25/98	CLARK WILSON HOMES	1640 JERUSALEM DRIVE	SFR	14	RR	SPRINGBROOK CENTRE PH B SEC 2	
98-2580	9/23/98	CLARK WILSON HOMES	1618 JERUSALEM DRIVE	SFR	18	RR	SPRINGBROOK CENTRE PH 2 SEC B	

BASIC DEVELOPMENT PERMITS ISSUED FOR WESTERN TRAVIS COUNTY--BCCP ANNUAL REPORT--FY 98

11-Jan-99

PERMIT	ISSUED	APPLICANT	ADDRESS	TYPE OF CONST	LOT	BLK	SUBDIVISION	TAX ID
98-2310	8/25/98	CLARK WILSON HOMES	1528 JERUSALEM DRIVE	SFR	11	OO	SPRINGBROOK CENTRE PH B SEC 2	
98-2133	8/ 5/98	CLARK WILSON HOMES	1549 JERUSALEM DRIVE	SFR	13	NN	SPRING BROOK CENTRE PH B SEC 1	
98-2131	8/ 5/98	CLARK WILSON HOMES	1501 JERUSALEM DRIVE	SFR	1	NN	SPRING BROOK CENTRE PH B SEC 1	
98-2315	8/25/98	CLARK WILSON HOMES	1553 JERUSALEM DRIVE	SFR	14	NN	SPRINGBROOK CENTRE PH B SEC 2	
98-2264	8/20/98	CLARK WILSON HOMES	1634 JERUSALEM DRIVE	SFR	15	RR	SPRINGBROOK CENTRE PH B SEC 2	
98-2434	9/ 9/98	CLARK WILSON HOMES	1524 JERUSALEM DRIVE	SFR	12	OO	SPRING BROOK CENTRE SEC 2 PH B	
98-0907	4/14/98	CLARK WILSON HOMES	1713 JERUSALM DRIVE	SFR	39	NN	SPRINGBROOK CENTRE PH B SEC 2	
98-0908	4/14/98	CLARK WILSON HOMES	1536 JERUSALM DRIVE	SFR	9	OO	SPRINGBROOK CENTRE PH B SEC 2	
98-0906	4/14/98	CLARK WILSON HOMES	1641 JERUSALM DRIVE	SFR	30	NN	SPRINGBROOK CENTRE PH B SEC 2	
98-0997	4/24/98	CLARK WILSON HOMES	1745 JERUSALM DRIVE	SFR	47	NN	SPRINGBROOK CENTRE PH B SEC 2	
98-2365	9/ 2/98	CLARK WILSON HOMES	1617 JERUSALM DRIVE	SFR	24	NN	SPRINGBROOK CENTRE PH B SEC 2	
97-2771	10/ 9/97	NEWMARK HOMES	12409 JOHN SIMPSON COURT	SFR	17	A	STEINER RANCH PH 1 SEC 3	
98-2191	8/14/98	CLIFF BECHTOLD	3606 JOHN SIMPSON TRAIL	POOL	148	1	STEINER RANCH PH 1 SEC 2 A	
98-2522	9/17/98	NEWMARK HOMES	3438 JOHN SIMPSON TRAIL	SFR	8	A	STEINER RANCH PH 1 SEC 3	
97-2782	10/13/97	RONNIE BELK	9006 JOLLY HOLLOW DRIVE	SFR	8	K	BALCONES VILLAGE SEC 10	0168130-1

BASIC DEVELOPMENT PERMITS ISSUED FOR WESTERN TRAVIS COUNTY--BCCP ANNUAL REPORT--FY 98

11-Jan-99

PERMIT	ISSUED	APPLICANT	ADDRESS	TYPE OF CONST	LOT	BLK	SUBDIVISION	TAX ID
98-0653	3/16/98	JAMES FORTUNE HOMES	8114 JOY ROAD	SFR	9A		SANDY SHORES RESUB OF LOT 9	
97-2350	12/31/97	KAUFMAN & BROAD	608 JUSTEFORD DRIVE	SFR	15	G	SPRINGBROOK ONE SEC 2	
97-3278	12/12/97	KAUFMAN & BROAD	712 JUSTEFORD DRIVE	SFR	10	G	SPRINGBROOK ONE SEC 2	
98-1310	5/18/98	JERRY JOHNSON CUSTOM H	8400 KALI COVE	SFR	70		LEWIS MOUNTAIN RANCH PH 4	
98-1215	5/ 6/98	DAVIS KUHLES	21505 KATHY LANE	DRIVEWAY				05420601
98-1492	6/ 5/98	MILBURN HOMES	3900 KATZMAN DR	SFR	30	B	WILLOW RUN SEC 1	
98-1494	6/ 5/98	MILBURN HOMES	3904 KATZMAN DRIVE	SFR	31	B	WILLOW RUN SEC 1	
97-3253	12/10/97	DAVID WEEKLEY HOMES	5212 KEEN COVE	SFR	14	A	RIVER PLACE SEC 8	
98-0710	3/20/98	DAVID WEEKLEY HOMES	5209 KEENE COVE	SFR	25	A	RIVER PLACE SEC 8	
98-1389	5/28/98	DAVID WEEKLEY HOMES	5216 KEENE COVE	SFR	15	A	RIVER PLACE SECT 8	
98-1390	5/28/98	DAVID WEEKLEY HOMES	5205 KEENE COVE	SFR	26	A	RIVER PLACE SECT 8	
98-2644	9/30/98	BAY HOMES INC	11801 KELLY DRIVE	SFR	524	4	POINT VENTURE SECTION 3-1	
97-2856	10/21/97	CONTINENTAL HOMES	1157 KENTRA DRIVE	SFR	24	B	PICADILLY RIDGE PH 1 SEC 2	
97-3161	12/ 1/97	MILBURN HOMES	113 KENTRA DRIVE	SFR	13	B	PICADILLY RIDGE PH 1 SEC 2	
97-3191	12/ 2/97	CONTINENTAL HOMES	133 KENTRA DRIVE	SFR	18	B	PICADILLY RIDGE PH 1 SEC 2	
97-3402	12/29/97	MILBURN HOMES	1161 KENTRA DRIVE	SFR	25	B	PICADILLY RIDGE PH 1 SEC 2	
98-0546	3/ 4/98	MILBURN HOMES	1141 KENTRA DRIVE	SFR	20	B	PICADILLY RIDGE PH 1 SEC 2	
98-0639	3/16/98	MILBURN HOMES	1149 KENTRA DRIVE	SFR	22	B	PICADILLY RIDGE PH 1 SEC 2	
98-1049	4/23/98	MILBURN HOMES	1117 KENTRA DRIVE	SFR	14	B	PICADILLY RIDGE PH 1 SEC 2	
97-2732	10/ 6/97	CONTINENTAL HOMES	1138 KENTRA DRIVE	SFR	2	C	PICADILLY RIDGE PH 1 SEC 2	
98-0541	3/ 4/98	MILBURN HOMES	1153 KENTRA DRIVE	SFR	23	B	PICADILLY RIDGE PH 1 SEC 2	

BASIC DEVELOPMENT PERMITS ISSUED FOR WESTERN TRAVIS COUNTY--BCCP ANNUAL REPORT--FY 98

11-Jan-99

PERMIT	ISSUED	APPLICANT	ADDRESS	TYPE OF CONST	LOT	BLK	SUBDIVISION	TAX ID
97-3405	12/29/97	MILBURN HOMES	1129 KENTRA DRIVE	SFR	17	B	PICADILLY RIDGE PH 1 SEC 2	
98-2587	9/24/98	JON C AUNE	374 KING ARTHURS COURT	SFR	2		NASSOUR ACRES	
98-1668	6/24/98	SILVERTON CUSTOM HOMES	1825 KING FISHER RIDGE COVE	SFR	6	A	WATERFORD ON LAKE TRAVIS SEC 1	
98-0105	1/21/98	ARTISTRY HOMES INC	17800 KINGFISHER RIDGE	GARAGE / TEMP TRAI	16	A	WATERFORD ON LAKE TRAVIS SEC 1	
98-0104	1/21/98	ARTISTRY HOMES INC	17800 KINGFISHER RIDGE	SFR	17	A	WATERFORD ON LAKE TRAVIS SEC 1	
98-0309	2/ 9/98	SILVERTON CUSTOM HOMES	17825 KINGFISHER RIDGE COVE	SFR	24	A	WATERFORD ON LAKE TRAVIS SEC 1	
97-3409	12/29/97	SILVERTON CUSTOM HOMES	1837 KINGFISHER RIDGE COVE	SFR	3	A	WATERFORD ON LAKE TRAVIS SEC 1	
97-3246	12/10/97	PRESTIGE CUSTOM HOMES	1813 KINGFISHER RIDGE COVE	SFR	9	A	WATERFORD ON LAKE TRAVIS SEC 1	01527301
98-0223	1/30/98	POOL DESIGNS	17907 KINGFISHER RIDGE DRIVE	POOL	26	A	WATERFORD ON LAKE TRAVIS SEC 1	
97-3387	3/30/98	POINT VENTURE II MUD	18214 KINGFISHER RIDGE DRIVE	WATER TREATMENT	23		WATERFORD ON LAKE TRAVIS PH 1 SEC 1	01517703
97-3104	11/20/97	SILVERTON CUSTOM HOMES	17907 KINGFISHER RIDGE DRIVE	SFR	26	A	WATERFORD ON LAKE TRAVIS	01547602
98-0011	1/ 5/98	MILBURN HOMES	948 KIRTOMY LOOP	SFR	23	N	PICADILLY RIDGE PH 2 SEC 1	
98-2469	9/11/98	TOLL BROTHERS INC	3108 KITTOWA COVE	SFR	49	B	WESTVIEW ON LAKE AUSTIN PH C SEC 4	
98-2354	9/ 2/98	TOLL BROTHERS INC	3204 KITTOWA COVE	SFR	63	A	WESTVIEW ON LAKE AUSTIN PH C SEC 5	
97-2934	10/29/97	NEWMARK HOMES	8817 LA SIESTA BEND	SFR	14	35	VILLAGE AT WESTERN OAKS SEC 34	

BASIC DEVELOPMENT PERMITS ISSUED FOR WESTERN TRAVIS COUNTY--BCCP ANNUAL REPORT--FY 98

11-Jan-99

PERMIT	ISSUED	APPLICANT	ADDRESS	TYPE OF CONST	LOT	BLK	SUBDIVISION	TAX ID
97-2995	11/ 4/97	NEWMARK HOMES	8928 LA SIESTA BEND	SFR	16	36	VILLAGE AT WESTERN OAKS SEC 34	
97-3327	12/18/97	NEWMARK HOMES	8905 LA SIESTA BEND	SFR	11	35	VILLAGE AT WESTERN OAKS SEC 34	
97-3328	12/18/97	NEWMARK HOMES	8932 LA SIESTA BEND	SFR	17	36	VILLAGE AT WESTERN OAKS SEC 34	
97-2994	11/ 4/97	NEWMARK HOMES	8832 LA SIESTA BEND	SFR	8	36	VILLAGE AT WESTERN OAKS SEC 34	
97-2935	10/29/97	NEWMARK HOMES	8821 LA SIESTA BEND	SFR	13	35	VILLAGE AT WESTERN OAKS SEC 34	
97-3284	12/12/97	NEWMARK HOMES	8908 LA SIESTA COURT	SFR	16	35	WESTERN OAKS SEC 34	
98-1554	6/11/98	JOY DUNCAN	3907 LAGO VISTA DRIVE	SFR	27		HIGHLAND CLUB VILLAGE	
98-1286	5/21/98	WM T MOORE, MARY MCLEO	18905 LAKE CREST DRIVE	DW	34		WHITE RIM MOUNTAIN SEC 1	
98-0076	1/15/98	SILVERTON CUSTOM HOMES	226 LAKE FRONT DRIVE	SFR	857A		POINT VENTURE SEC 4	
98-0656	3/17/98	TA WILLIAMS SERVICES	18809 LAKE LAND DRIVE	SFR	382A		POINT VENTURE SEC 2	
98-0620	3/13/98	ALBERT VALLE / SWBT	9702 LAKE RIDGE	EQUIP. BUILDING	11	B	LAKE RIDGE ESTATES SEC 1	
97-2996	11/ 4/97	MAX CLEARMAN	1345 LAKE SHORE DRIVE	SFR	2,3		LAGUNA VISTA SUBD	
98-0859	4/10/98	SHARON ROBERTS	1118 LAKE SHORE DRIVE	SFR	37		PEDERNALES BEND SUBD	05680702
98-1617	6/19/98	RICK WALDROP	1352 LAKE SHORE DRIVE	SEPTIC ONLY				05700901
98-2010	8/ 3/98	RODGER HAMILTON	16307 LAKE SHORE DRIVE	GARAGE	4	6	HUDSON BEND COLONY SEC 3	
98-0172	1/26/98	CLARK WILSON HOMES	11809 LAKE STONE DRIVE	SFR	18	F	LAKE POINTE PH 4 SEC 3	
98-1790	7/ 1/98	SCOTT FELDER HOMES	11905 LAKE STONE DRIVE	SFR	2	A	LAKE POINTE SEC 5	
98-1791	7/ 1/98	SCOTT FELDER HOMES	11909 LAKE STONE DRIVE	SFR	3	A	LAKE POINTE SEC 5	
97-3235	12/10/97	BACH BROTHERS CONSTRUC	16125 LAKE TRAVIS DRIVE	ADDITION	12	1	HUDSON BEND COLONY NO 2	

BASIC DEVELOPMENT PERMITS ISSUED FOR WESTERN TRAVIS COUNTY--BCCP ANNUAL REPORT--FY 98

11-Jan-99

PERMIT	ISSUED	APPLICANT	ADDRESS	TYPE OF CONST	LOT	BLK	SUBDIVISION	TAX ID
98-0657	3/16/98	RANSOM AND DEBORAH RE	5701 LAKE VIEW DRIVE	SFR	5	A	LAKELAND HILLS SEC 1	
98-1982	7/24/98	CHARLES L & JO RUTH KIMB	8034 LAKE VIEW DRIVE					01674701
98-1025	5/ 8/98	EDWARDO ALARCON	LAKEHURST RD @ LAKEHURST LOOP	MAIL BOXES IN ROW	28		INVERNESS POINT	
98-2148	8/25/98	DEBRA S JONES	4105 LAKEPLACE LANE	DRIVEWAY	111		LAKESHORE ADDITION	01290902
98-0195	1/27/98	DON HESTAND	506 LAKESHORE CIRCLE	SFR	882		POINT VENTURE SEC 2 A 1	01478301
98-1451	5/29/98	HUDDLESTON CUSTOM HOM	2002 LAKESHORE DRIVE	SFR	2		LAKESHORE ANNEX #1	
98-1398	5/28/98	JAMES P. VON WOLSKE	2107 LAKESHORE DRIVE	GARAGE	19		LAKESHORE ADDITION	
98-0529	3/19/98	CLARK WILSON HOMES	LAKESTONE @ RESACA	CONSTRUCTION TRA	12	G	LAKE POINTE PH 4 SEC 3	
98-0917	4/14/98	CLARK WILSON HOMES	11821 LAKESTONE DRIVE	SFR	21	F	LAKE POINTE PH 4 SEC 3	
98-0528	3/ 5/98	CLARK WILSON HOMES	11808 LAKESTONE DRIVE	SFR	6	G	LAKE POINTE PH 4 SEC 3	
98-1373	5/26/98	CLARK WILSON HOMES	11800 LAKESTONE DRIVE	SFR	4	G	LAKE POINTE PH 4 SEC 3	
98-0115	1/20/98	CLARK WILSON HOMES	11824 LAKESTONE DRIVE	SFR	10	G	LAKE POINTE PH 4 SEC 3	
98-1375	5/26/98	CLARK WILSON HOMES	11728 LAKESTONE DRIVE	SFR	3	G	LAKE POINTE PH 4 SEC 3	
97-3173	12/17/97	CLARK WILSON	LAKESTONE DRIVE	SFR	2	G	LAKE POINTE PH 4 SEC 3	
98-2362	9/ 9/98	CLARK WILSON HOMES	11820 LAKESTONE DRIVE	SFR	9	G	LAKE POINTE PH 4 SEC 3	
98-2134	8/ 5/98	CLARK WILSON HOMES	11812 LAKESTONE DRIVE	SFR	7	G	LAKE POINTE PH 4 SEC 3	
98-2298	8/25/98	CLARK WILSON HOMES	11805 LAKESTONE DRIVE	SFR	17	E	LAKE POINTE PH 4 SEC 3	
98-2297	8/25/98	CLARK WILSON HOMES	11804 LAKESTONE DRIVE	SFR	5	G	LAKE POINTE PH 4 SEC 3	
98-2361	9/ 2/98	CLARK WILSON HOMES	11813 LAKESTONE DRIVE	SFR	19	F	LAKE POINTE PH 4 SEC 3	
98-2296	8/25/98	CLARK WILSON HOMES	11829 LAKESTONE DRIVE	SFR	23	F	LAKE POINTE PH 4 SEC 3	
98-1383	5/26/98	DICKIE KING	13110 LAKEVIEW DRIVE	SFR				01601001

BASIC DEVELOPMENT PERMITS ISSUED FOR WESTERN TRAVIS COUNTY--BCCP ANNUAL REPORT--FY 98

11-Jan-99

PERMIT	ISSUED	APPLICANT	ADDRESS	TYPE OF CONST	LOT	BLK	SUBDIVISION	TAX ID
98-2197	8/20/98	MARY S HOLMANS	5004 LAKEVIEW DRIVE	SEPTIC	64/65		HUGHS PARK LAKE SEC 1	
98-1364	5/28/98	NORTHTOWN MUD	14014 LAMPTING DRIVE	PLAYSCAPE	1,2		NORTHTOWN WEST SEC 1 A	
98-1731	6/29/98	MAIN STREET HOMES	13906 LAMPTING DRIVE	SFR	11	C	NORTHTOWN WEST SEC 1	
98-1734	6/29/98	MAIN STREET HOMES	13910 LAMPTING DRIVE	SFR	13	C	NORTHTOWN WEST SEC 1	
98-1735	6/29/98	MAIN STREET HOMES	13908 LAMPTING DRIVE	SFR	12	C	NORTHTOWN WEST SEC 1	
98-1736	6/29/98	MAIN STREET HOMES	13904 LAMPTING DRIVE	SFR	10	C	NORTHTOWN WEST SEC 1	
98-2239	8/20/98	MAIN STREET HOMES	13733 LAMPTING DRIVE	SFR	22	J	NORTHTOWN WEST SEC 1	02622804
98-2300	8/28/98	MAIN STREET HOMES	13737 LAMPTING DRIVE	SFR	23	J	NORTHTOWN WEST SEC 1	
98-2438	9/ 9/98	MAIN STREET HOMES	13722 LAMPTING DRIVE	SFR	6	J	NORTH TOWN WEST SEC 1	
97-3252	12/10/97	KYLE COCKERHAM	3006 LARSON COVE	ADDITION	49	A	TANGLEWOOD FOREST PH C SEC 4	
97-2030	2/23/98	WEST LAS CIMAS L P	804 LAS CIMAS PARKWAY	OFFICE BUILDING	1&2	B	LAS CIMAS PUD	01152303
97-2293	3/11/98	WEST LAS CIMAS LTD	LAS CIMAS PARKWAY & SH 360	STREETS & DRAINAG	A	5	LAS CIMAS OFFICE PARK PUD	
98-0151	1/21/98	MORRISON HOMES	3910 LATIMER DRIVE	SFR	20	7	STEINER RANCH PH 1 SEC 1	
97-2960	10/30/97	MORRISON HOMES	3408 LATIMER DRIVE	SFR	35	A	STEINER RANCH PH 1 SEC 3	
98-2126	8/10/98	TOLL BROS	3212 LATING STREAM COVE	SFR	54	A	WESTVIEW ON LAKE AUSTIN PH C SEC 5	
97-3093	11/19/97	RAY TONJES BUILDER	11106 LAUREL CREEK CIRCLE	SFR	4	A	LAUREL CANYON PH 1	
98-2249	8/18/98	BANISTER HOMES INC.	9608 LEANING ROCK CIRCLE	SFR	14	G	LONG CANYON	
98-0937	4/20/98	JAMES FREY JR	9500 LEDGESTONE TERRACE	SFR	3		GLENLEDGE PARK SEC 2 A	04105803
98-0848	4/14/98	MARVEL K. BOLICK	9508 LEDGESTONE TERRACE	DRIVEWAY	1		GLEN LEDGE PARK	
97-3291	12/12/97	BUFFINGTON HOMES	8604 LEMENS SPICE TRAIL	SFR	2	A	FOREST AT THE VILLAGES OF SPICEWOOD	

BASIC DEVELOPMENT PERMITS ISSUED FOR WESTERN TRAVIS COUNTY--BCCP ANNUAL REPORT--FY 98

11-Jan-99

PERMIT	ISSUED	APPLICANT	ADDRESS	TYPE OF CONST	LOT	BLK	SUBDIVISION	TAX ID
98-2429	9/ 9/98	HARRIS BAKER HOMES	1720 LEMON MINT COURT	SFR	75	B	SENNA HILLS SEC 1 A	
97-3294	12/12/97	DIANA RIGOUBY	7306 LENAPE TRAIL	SFR ADDITION	21		RIDGE AT THOMAS SPRINGS	
97-2968	10/31/97	SCOTT FELDER HOMES	1019 LIFFEY DRIVE	SFR	12	H	SPRINGBROOK GLEN SEC 1	
97-3052	11/12/97	SCOTT FELDER HOMES	1012 LIFFEY DRIVE	SFR	31	H	SPRINGBROOK GLEN	
97-2707	10/ 2/97	SCOTT FELDER HOMES	1015 LIFFEY DRIVE	SFR	13	H	SPRINGBROOK GLEN SEC 1	
97-2813	10/17/97	SCOTT FELDER HOMES	1000 LIFFEY DRIVE	SFR	28	H	SPRINGBROOK GLEN SEC 1	
97-3395	12/30/97	SCOTT FELDER HOMES	1016 LIFFEY DRIVE	SFR	32	H	SPRINGBROOK GLEN SEC 1	
98-2164	8/13/98	DAVID WEEKLEY HOMES	1424 LIKENESS ROAD	SFR	33	A	PALEFACE RANCH	
98-0111	2/18/98	HUGO VERHAEGHE	8700 LIME CREEK ROAD	SEPTIC FOR MARINA	11-14		LAKE TRAVIS SUBD. NO. 8	
98-0285	2/ 9/98	MIHALY DEAK JR	10524 LIME CREEK ROAD	SFR	18		RED WAGON RANCHETTES	01835703
98-1243	5/ 8/98	CHRIS AVENSON	21713 LINDEMAN LANE	MOBILE HOME	14		CHERRY HOLLOW ESTATES PH C SEC 4	
97-3187	12/ 2/97	CONTINENTAL HOMES	9201 LINKMEADOW DRIVE	SFR	21	E	CHERRY CREEK SEC 17	
97-2981	10/31/97	MILBURN HOMES	9309 LINKMEADOW DRIVE	SFR	15	E	CHERRY CREEK SEC 16	
97-3400	12/29/97	MILBURN HOMES	9317 LINKMEADOW DRIVE	SFR	13	E	CHERRY CREEK SEC 16	
97-3037	11/12/97	CONTINENTAL HOMES	9213 LINKMEADOW DRIVE	SFR	18	E	CHERRY CREEK SEC 17	
97-3039	11/12/97	CONTINENTAL HOMES	9308 LINKMEADOW DRIVE	SFR	27	D	CHERRY CREEK SEC 16	
97-3041	11/12/97	CONTINENTAL HOMES	9316 LINKMEADOW DRIVE	SFR	29	D	CHERRY CREEK SEC 16	
98-2225	8/18/98	DAVID FREEMAN	1902 LIPAN TRAIL	SFR	4	43	AUSTIN LAKE HILLS SEC 1	01336102
97-2809	10/17/97	CENTEX HOMES	10000 LIRIOPE COVE	SFR	51	B	BALCONES GREENE SEC 1	
97-3100	11/20/97	CENTEX HOMES	10004 LIRIOPE COVE	SFR	52	B	BALCONES GREENE SEC 1	
97-3389	12/24/97	CENTEX HOMES	9920 LIRIOPE COVE	SFR	50	B	BALCONES GREENE SEC 1	

BASIC DEVELOPMENT PERMITS ISSUED FOR WESTERN TRAVIS COUNTY--BCCP ANNUAL REPORT--FY 98

11-Jan-99

PERMIT	ISSUED	APPLICANT	ADDRESS	TYPE OF CONST	LOT	BLK	SUBDIVISION	TAX ID
97-2810	10/17/97	CENTEX HOMES	9912 LIRIOPE COVE	SFR	48	B	BALCONES GREENE SEC 1	
97-2807	10/17/97	CENTEX HOMES	9916 LIRIOPE COVE	SFR	49	B	BALCONES GREENE SEC 1	
98-0047	1/ 9/98	WILDE CUSTOM HOMES	7504 LOASA COVE	SFR	32	E	FOOT HILLS OF BARTON CREEK (THE)	
98-1004	4/21/98	FAIRWAY CUSTOM HOMES	1505 LOASA COVE	SFR	37	E	FOOT HILLS OF BARTON CREEK (THE)	
97-2955	10/30/97	HARREN HOMES	7502 LOASA COVE	SFR	33	E	FOOT HILLS OF BARTON CREEK (THE)	01093402
98-1406	5/28/98	MILBURN HOMES	1017 LOCH LINNE COVE	SFR	26	G	PICADILLY RIDGE PH 2 SEC 2	
98-1500	6/ 5/98	MILBURN HOMES	1012 LOCH LINNHE COVE	SFR	23	G	PICADILLY RIDGE PH 2 SEC 2	
98-1496	6/ 5/98	MILBURN HOMES	1004 LOCH LINNHE COVE	SFR	21	G	PICADILLY RIDGE PH 2 SEC 2	
98-1563	6/11/98	MILBURN HOMES	1005 LOCH LINNHE COVE	SFR	29	G	PICADILLY RIDGE PH 3 SEC 2	
98-1488	6/ 5/98	MILBURN HOMES	1008 LOCH LINNHE COVE	SFR	22	G	PICADILLY RIDGE PH 2 SEC 2	
98-1998	7/27/98	MILBURN HOMES	1016 LOCH LINNHE COVE	SFR	24	G	PICADILLY RIDGE PH 2 SEC 2	
98-2356	9/ 2/98	MILBURN HOMES	1000 LOCH LINNHE COVE	SFR	20	G	PICADILLY RIDGE PH 2 SEC 2	
98-1190	5/ 4/98	MILBURN HOMES	17905 LOCH LINNHE LOOP	SFR	8	A	PICADILLY RIDGE PH 1 SEC 3	
98-0640	3/16/98	MILBURN HOMES	17741 LOCH LINNHE LOOP	SFR	25	A	PICADILLY RIDGE PH 1 SEC 2	
98-1189	5/ 4/98	MILBURN HOMES	17909 LOCH LINNHE LOOP	SFR	7	A	PICADILLY RIDGE PH 1 SEC 3	
98-1252	5/ 8/98	MILBURN HOMES	17827 LOCH LINNHE LOOP	SFR	15	A	PICADILLY RIDGE PH 1 SEC 3	
98-0638	3/16/98	MILBURN HOMES	17737 LOCH LINNHE LOOP	SFR	26	A	PICADILLY RIDGE PH 1 SEC 2	
98-0014	1/ 5/98	MILBURN HOMES	17809 LOCH LINNHE LOOP	SFR	19	A	PICADILLY RIDGE PH 1 SEC 3	
97-2734	10/ 6/97	CONTINENTAL HOMES	17729 LOCH LINNHE LOOP	SFR	28	A	PICADILLY RIDGE PH 1 SEC 2	
98-0641	3/16/98	MILBURN HOMES	17912 LOCH LINNHE LOOP	SFR	35	B	PICADILLY RIDGE PH 1 SEC 3	

BASIC DEVELOPMENT PERMITS ISSUED FOR WESTERN TRAVIS COUNTY--BCCP ANNUAL REPORT--FY 98

11-Jan-99

PERMIT	ISSUED	APPLICANT	ADDRESS	TYPE OF CONST	LOT	BLK	SUBDIVISION	TAX ID
98-1510	6/ 5/98	MILBURN HOMES	17505 LOCH LINNHE LOOP	SFR	65	A	PICADILLY RIDGE PH 2 SEC 2	
98-1837	7/ 8/98	MILBURN HOMES	17427 LOCH LINNHE LOOP	SFR	67	A	PICADILLY RIDGE PH 2 SEC 2	
98-0098	1/15/98	MILBURN HOMES	17842 LOCH LINNHE LOOP	SFR	30	B	PICADILLY RIDGE PH 1 SEC 3	
98-1745	7/ 1/98	MILBURN HOMES	17513 LOCH LINNHE LOOP	SFR	63	A	PICADILLY RIDGE PH 2 SEC 2	
97-3403	12/29/97	MILBURN HOMES	17805 LOCH LINNHE LOOP	SFR	20	A	PICADILLY RIDGE PH 1 SEC 3	
98-0879	4/13/98	MILBURN HOMES	17931 LOCH LINNHE LOOP	SFR	2	A	PICADILLY RIDGE PH 1 SEC 3	
98-0878	4/13/98	MILBURN HOMES	17900 LOCH LINNHE LOOP	SFR	32	B	PICADILLY RIDGE PH 1 SEC 3	
98-0877	4/13/98	MILBURN HOMES	17847 LOCH LINNHE LOOP	SFR	10	A	PICADILLY RIDGE PH 1 SEC 3	
98-0876	4/13/98	MILBURN HOMES	17801 LOCH LINNHE LOOP	SFR	21	A	PICADILLY RIDGE PH 1 SEC 3	
97-2971	10/31/97	MILBURN HOMES	17708 LOCH LINNHE LOOP	SFR	15	D	PICADILLY RIDGE PH 1 SEC 2	
98-1418	5/28/98	MILBURN HOMES	17923 LOCH LINNHE LOOP	SFR	4	A	PICADILLY RIDGE PH 1 SEC 3	
98-0363	2/17/98	MILBURN HOMES	17721 LOCH LINNHE LOOP	SFR	30	A	PICADILLY RIDGE PH 1 SEC 2	
98-0097	1/15/98	MILBURN HOMES	17819 LOCH LINNHE LOOP	SFR	17	A	PICADILLY RIDGE PH 1 SEC 3	
97-3407	12/29/97	MILBURN HOMES	17725 LOCH LINNHE LOOP	SFR	29	A	PICADILLY RIDGE PH 1 SEC 2	
97-2972	10/31/97	MILBURN HOMES	17705 LOCH LINNHE LOOP	SFR	34	A	PICADILLY RIDGE PH 1 SEC 2	
97-2857	10/21/97	CONTINENTAL HOMES	17728 LOCH LINNHE LOOP	SFR	10	C	PICADILLY RIDGE PH 1 SEC 2	
97-3162	12/ 1/97	MILBURN HOMES	17645 LOCH LINNHE LOOP	SFR	41	A	PICADILLY RIDGE PH 1 SEC 1	
98-1186	5/ 4/98	MILBURN HOMES	17600 LOCH LINNHE LOOP	SFR	12	E	PICADILLY RIDGE PH 1 SEC 1	
97-2821	10/17/97	CONTINENTAL HOMES	17700 LOCH LINNHE LOOP	SFR	17	D	PICADILLY RIDGE PH 1 SEC 1	
98-0364	2/17/98	MILBURN HOMES	17815 LOCH LINNHE LOOP	SFR	18	A	PICADILLY RIDGE PH 1 SEC 3	
98-0571	3/ 6/98	MILBURN HOMES	17831 LOCH LINNHE LOOP	SFR	14	A	PICADILLY RIDGE PH 1 SEC 3	

BASIC DEVELOPMENT PERMITS ISSUED FOR WESTERN TRAVIS COUNTY--BCCP ANNUAL REPORT--FY 98

11-Jan-99

PERMIT	ISSUED	APPLICANT	ADDRESS	TYPE OF CONST	LOT	BLK	SUBDIVISION	TAX ID
97-2727	10/ 6/97	CONTINENTAL HOMES	17736 LOCH LINNHE LOOP	SFR	8	C	PICADILLY RIDGE PH 1 SEC 2	
98-1063	4/23/98	MILBURN HOMES	17927 LOCH LINNHE LOOP	SFR	3	A	PICADILLY RIDGE PH 1 SEC 3	
98-0139	1/21/98	MILBURN HOMES	17839 LOCH LINNHE LOOP	SFR	12	A	PICADILLY RIDGE PH 1 SEC 3	
98-1064	4/23/98	MILBURN HOMES	17835 LOCH LINNHE LOOP	SFR	13	A	PICADILLY RIDGE PH 1 SEC 3	
98-1065	4/23/98	MILBURN HOMES	17843 LOCH LINNHE LOOP	SFR	11	A	PICADILLY RIDGE PH 1 SEC 3	
98-1403	5/28/98	MILBURN HOMES	17423 LOCH LINNHE LOOP	SFR	68	A	PICADILLY RIDGE PH 2 SEC 2	
98-1062	4/23/98	MILBURN HOMES	17919 LOCH LINNHE LOOP	SFR	5	A	PICADILLY RIDGE PH 1 SEC 3	
98-0570	3/ 6/98	MILBURN HOMES	17834 LOCH LINNHE LOOP	SFR	28	B	PICADILLY RIDGE PH 1 SEC 3	
97-3038	11/12/97	CONTINENTAL HOMES	17733 LOCH LINNHE LOOP	SFR	27	A	PICADILLY RIDGE PH 1 SEC 2	
98-0572	3/ 6/98	MILBURN HOMES	17740 LOCH LINNHE LOOP	SFR	7	C	PICADILLY RIDGE PH 1 SEC 2	
98-1693	6/25/98	MILBURN HOMES	17415 LOCH LINNHE LOOP	SFR	70	A	PICADILLY RIDGE PH 2 SEC 2	
98-1501	6/ 9/98	MILBURN HOMES	17509 LOCH LINNHE LOOP	SFR	64	A	PICADILLY RIDGE PH 2 SEC 2	
98-1694	6/25/98	MILBURN HOMES	17412 LOCH LINNHE LOOP	SFR	31	G	PICADILLY RIDGE PH 2 SEC 2	
98-1695	6/25/98	MILBURN HOMES	17419 LOCH LINNHE LOOP	SFR	69	A	PICADILLY RIDGE PH 2 SEC 2	
98-1696	6/25/98	MILBURN HOMES	17928 LOCH LINNHE LOOP	SFR	38	B	PICADILLY RIDGE PH 1 SEC 3	
98-0569	3/ 6/98	MILBURN HOMES	17846 LOCH LINNHE LOOP	SFR	31	B	PICADILLY RIDGE PH 1 SEC 3	
98-0302	2/ 9/98	MILBURN HOMES	17713 LOCH LINNHE LOOP	SFR	32	A	PICADILLY RIDGE PH 1 SEC 2	
98-0542	3/ 4/98	MILBURN HOMES	17922 LOCH LINNHE LOOP	SFR	37	B	PICADILLY RIDGE PH 1 SEC 3	
98-0543	3/ 4/98	MILBURN HOMES	17838 LOCH LINNHE LOOP	SFR	29	B	PICADILLY RIDGE PH 1 SEC 3	
98-0544	3/ 4/98	MILBURN HOMES	17712 LOCH LINNHE LOOP	SFR	14	D	PICADILLY RIDGE PH 1 SEC 2	
98-0545	3/ 4/98	MILBURN HOMES	17732 LOCH LINNHE LOOP	SFR	9	C	PICADILLY RIDGE PH 1 SEC 2	

BASIC DEVELOPMENT PERMITS ISSUED FOR WESTERN TRAVIS COUNTY--BCCP ANNUAL REPORT--FY 98

11-Jan-99

PERMIT	ISSUED	APPLICANT	ADDRESS	TYPE OF CONST	LOT	BLK	SUBDIVISION	TAX ID
98-1692	6/25/98	MILBURN HOMES	17408 LOCH LINNHE LOOP	SFR	32	G	PICADILLY RIDGE PH 2 SEC 2	
98-0303	2/ 9/98	MILBURN HOMES	17704 LOCH LINNHE LOOP	SFR	16	D	PICADILLY RIDGE PH 1 SEC 2	
98-0301	2/ 9/98	MILBURN HOMES	17717 LOCH LINNHE LOOP	SFR	31	A	PICADILLY RIDGE PH 1 SEC 2	
98-0300	2/ 9/98	MILBURN HOMES	17724 LOCH LINNHE LOOP	SFR	11	C	PICADILLY RIDGE PH 1 SEC 2	
98-1056	4/23/98	MILBURN HOMES	17918 LOCH LINNHE LOOP	SFR	36	B	PICADILLY RIDGE PH 1 SEC 3	
98-1058	4/23/98	MILBURN HOMES	17904 LOCH LINNHE LOOP	SFR	33	B	PICADILLY RIDGE PH 1 SEC 3	
98-0297	2/ 9/98	MILBURN HOMES	17830 LOCH LINNHE LOOP	SFR	27	B	PICADILLY RIDGE PH 1 SEC 3	
98-0296	2/ 9/98	MILBURN HOMES	17908 LOCH LINNHE LOOP	SFR	34	B	PICADILLY RIDGE PH 1 SEC 3	
98-0099	1/15/98	MILBURN HOMES	17823 LOCH LINNHE LOOP	SFR	16	A	PICADILLY RIDGE PH 1 SEC 3	
98-1999	7/27/98	MILBURN HOMES	17501 LOCH LINNHE LOOP	SFR	66	A	PICADILLY RIDGE PH 2 SEC 2	
98-2543	9/21/98	MILBURN HOMES	17411 LOCH LINNHE LOOP	SFR	71	A	PICADILLY RIDGE PH 2 SEC 2	
98-2092	7/31/98	MILBURN HOMES	17915 LOCH LINNHE LOOP	SFR	6	A	PICADILLY RIDGE PH 1 SEC 3	
98-2093	7/31/98	MILBURN HOMES	17404 LOCH LINNHE LOOP	SFR	33	G	PICADILLY RIDGE PH 2 SEC 2	
98-2206	8/17/98	MILBURN HOMES	17407 LOCH LINNHE LOOP	SFR	72	A	PICADILLY RIDGE PH 2 SEC 2	
98-0540	3/ 4/98	MILBURN HOMES	1345 LOCHALINE DRIVE	SFR	5	I	PICADILLY RIDGE PH 3 SEC 2	
97-3160	12/ 1/97	MILBURN HOMES	1313 LOCHALINE LOOP	SFR	13	I	PICADILLY RIDGE PH 3 SEC 2	
98-0643	3/16/98	MILBURN HOMES	1348 LOCHALINE LOOP	SFR	24	H	PICADILLY RIDGE PH 3 SEC 2	
97-3188	12/ 2/97	CONTINENTAL HOMES	1317 LOCHALINE LOOP	SFR	12	I	PICADILLY RIDGE PH 3 SEC 2	
97-3189	12/ 2/97	CONTINENTAL HOMES	1321 LOCHALINE LOOP	SFR	11	I	PICADILLY RIDGE PH 3 SEC 2	
98-1260	5/ 8/98	MILBURN HOMES	1524 LOCHALINE LOOP	SFR	6	H	PICADILLY RIDGE PH 3 SEC 3	
98-0642	3/16/98	MILBURN HOMES	1329 LOCHALINE LOOP	SFR	9	I	PICADILLY RIDGE PH 3 SEC 2	

BASIC DEVELOPMENT PERMITS ISSUED FOR WESTERN TRAVIS COUNTY--BCCP ANNUAL REPORT--FY 98

11-Jan-99

PERMIT	ISSUED	APPLICANT	ADDRESS	TYPE OF CONST	LOT	BLK	SUBDIVISION	TAX ID
98-0092	1/15/98	MILBURN HOMES	1208 LOCHALINE LOOP	SFR	41	H	PICADILLY RIDGE PH 3 SEC 2	
98-1412	5/28/98	MILBURN HOMES	1220 LOCHALINE LOOP	SFR	38	H	PICADILLY RIDGE PH 3 SEC 2	
98-1250	5/ 8/98	MILBURN HOMES	1528 LOCHALINE LOOP	SFR	5	H	PICADILLY RIDGE PH 3 SEC 3	
98-0295	2/ 9/98	MILBURN HOMES	1216 LOCHALINE LOOP	SFR	39	H	PICADILLY RIDGE PH 3 SEC 2	
98-1407	5/28/98	MILBURN HOMES	1516 LOCHALINE LOOP	SFR	8	H	PICADILLY RIDGE PH 3 SEC 3	
98-0096	1/15/98	MILBURN HOMES	1224 LOCHALINE LOOP	SFR	37	H	PICADILLY RIDGE PH 3 SEC 2	
98-0095	1/15/98	MILBURN HOMES	1408 LOCHALINE LOOP	SFR	17	H	PICADILLY RIDGE PH 3 SEC 2	
98-0094	1/15/98	MILBURN HOMES	1416 LOCHALINE LOOP	SFR	15	H	PICADILLY RIDGE PH 3 SEC 2	
98-0093	1/15/98	MILBURN HOMES	1353 LOCHALINE LOOP	SFR	3	I	PICADILLY RIDGE PH 3 SEC 2	
98-0644	3/16/98	MILBURN HOMES	1204 LOCHALINE LOOP	SFR	42	H	PICADILLY RIDGE PH 3 SEC 2	
98-1410	5/28/98	MILBURN HOMES	1300 LOCHALINE LOOP	SFR	36	H	PICADILLY RIDGE PH 3 SEC 2	
98-1411	5/28/98	MILBURN HOMES	1424 LOCHALINE LOOP	SFR	13	H	PICADILLY RIDGE PH 3 SEC 2	
98-0883	4/13/98	MILBURN HOMES	1336 LOCHALINE LOOP	SFR	27	H	PICADILLY RIDGE PH 3 SEC 2	
98-0013	1/ 5/98	MILBURN HOMES	1357 LOCHALINE LOOP	SFR	2	I	PICADILLY RIDGE PH 3 SEC 2	
98-0012	1/ 5/98	MILBURN HOMES	1341 LOCHALINE LOOP	SFR	6	I	PICADILLY RIDGE PH 3 SEC 2	
98-1690	6/25/98	MILBURN HOMES	1519 LOCHALINE LOOP	SFR	34	J	PICADILLY RIDGE PH 3 SEC 3	
98-1689	6/25/98	MILBURN HOMES	1520 LOCHALINE LOOP	SFR	7	H	PICADILLY RIDGE PH 3 SEC 3	
98-0365	2/17/98	MILBURN HOMES	1337 LOCHALINE LOOP	SFR	7	I	PICADILLY RIDGE PH 3 SEC 2	
98-0366	2/17/98	MILBURN HOMES	1400 LOCHALINE LOOP	SFR	19	I	PICADILLY RIDGE PH 3 SEC 2	
98-0367	2/17/98	MILBURN HOMES	1212 LOCHALINE LOOP	SFR	40	H	PICADILLY RIDGE PH 3 SEC 2	
98-0882	4/13/98	MILBURN HOMES	1332 LOCHALINE LOOP	SFR	28	H	PICADILLY RIDGE PH 3 SEC 2	

BASIC DEVELOPMENT PERMITS ISSUED FOR WESTERN TRAVIS COUNTY--BCCP ANNUAL REPORT--FY 98

11-Jan-99

PERMIT	ISSUED	APPLICANT	ADDRESS	TYPE OF CONST	LOT	BLK	SUBDIVISION	TAX ID
98-0091	1/15/98	MILBURN HOMES	1333 LOCHALINE LOOP	SFR	8	I	PICADILLY RIDGE PH 3 SEC 2	
98-1562	6/11/98	MILBURN HOMES	1352 LOCHALINE LOOP	SFR	23	H	PICADILLY RIDGE PH 3 SEC 2	
98-1184	5/ 4/98	MILBURN HOMES	1507 LOCHALINE LOOP	SFR	37	J	PICADILLY RIDGE PH 3 SEC 3	
97-2819	10/17/97	CONTINENTAL HOMES	1324 LOCHALINE LOOP	SFR	30	H	PICADILLY RIDGE PH 3 SEC 2	
97-2818	10/17/97	CONTINENTAL HOMES	1316 LOCHALINE LOOP	SFR	32	H	PICADILLY RIDGE PH 3 SEC 2	
97-2817	10/17/97	CONTINENTAL HOMES	1312 LOCHALINE LOOP	SFR	33	H	PICADILLY RIDGE PH 3 SEC 2	
97-2816	10/17/97	CONTINENTAL HOMES	1308 LOCHALINE LOOP	SFR	34	H	PICADILLY RIDGE PH 3 SEC 2	
97-2815	10/17/97	CONTINENTAL HOMES	1320 LOCHALINE LOOP	SFR	31	H	PICADILLY RIDGE PH 3 SEC 2	
98-1182	5/ 4/98	MILBURN HOMES	1309 LOCHALINE LOOP	SFR	14	I	PICADILLY RIDGE PH 3 SEC 2	
98-1050	4/23/98	MILBURN HOMES	1325 LOCHALINE LOOP	SFR	10	I	PICADILLY RIDGE PH 3 SEC 2	
98-0575	3/ 6/98	MILBURN HOMES	1420 LOCHALINE LOOP	SFR	14	H	PICADILLY RIDGE PH 3 SEC 2	
98-0576	3/ 6/98	MILBURN HOMES	1328 LOCHALINE LOOP	SFR	29	H	PICADILLY RIDGE PH 3 SEC 2	
98-1066	4/28/98	MILBURN HOMES	1515 LOCHALINE LOOP	SFR	35	J	PICADILLY RIDGE PH 3 SEC 3	
98-0573	3/ 6/98	MILBURN HOMES	1329 LOCHALINE LOOP	SFR	9	I	PICADILLY RIDGE PH 3 SEC 2	
98-0574	3/ 6/98	MILBURN HOMES	1349 LOCHALINE LOOP	SFR	4	I	PICADILLY RIDGE PH 3 SEC 2	
98-2208	8/17/98	MILBURN HOMES	1361 LOCHALINE LOOP	SFR	1	I	PICADILLY RIDGE PH 3 SEC 2	
98-2211	8/17/98	MILBURN HOMES	1532 LOCHALINE LOOP	SFR	4	H	PICADILLY RIDGE PH 3 SEC 3	
98-2209	8/17/98	MILBURN HOMES	1360 LOCHALINE LOOP	SFR	21	H	PICADILLY RIDGE PH 3 SEC 2	
98-2353	9/ 2/98	MILBURN HOMES	1360 LOCHALINE LOOP	SFR	21	H	PICADILLY RIDGE PH 3 SEC 2	
98-2207	8/17/98	MILBURN HOMES	1340 LOCHALINE LOOP	SFR	26	H	PICADILLY RIDGE PH 3 SEC 2	
98-2358	9/ 2/98	MILBURN HOMES	1500 LOCHALINE LOOP	SFR	12	H	PICADILLY RIDGE PH 3 SEC 3	

BASIC DEVELOPMENT PERMITS ISSUED FOR WESTERN TRAVIS COUNTY--BCCP ANNUAL REPORT--FY 98

11-Jan-99

PERMIT	ISSUED	APPLICANT	ADDRESS	TYPE OF CONST	LOT	BLK	SUBDIVISION	TAX ID
98-2094	7/31/98	MILBURN HOMES	1511 LOCHALINE LOOP	SFR	36	J	PICADILLY RIDGE PH 3 SEC 3	
98-1067	4/23/98	MILBURN HOMES	17665 LOCHE LINNHE LOOP	SFR	36	A	PICADILLY RIDGE PH 1 SEC 1	
97-3157	12/ 3/97	JESSE JOE BUTLER	4107 LOHMAN FORD ROAD	DRIVEWAY				
98-1858	7/ 9/98	J WADE HUSTON	7301 LOHMAN FORD ROAD	COMM TOWER	27		TRAVIS HOLLOW SEC 2	
97-2718	10/20/97	GREG SIMPSON	1915 LOHMANS CROSSING ROAD	APARTMENTS	1		TOWERS OF LAKEWAY SUBDIVION	
98-0292	3/13/98	HUNTER SHADBURN	1602,4 LOHMANS CROSSING ROAD	DRIVEWAY	1		VISTA OAKS OF LAKEWAY	
98-1083	4/27/98	PAUL TROWBRIDGE	3500 LOHMANS CROSSING ROAD	SFR				01597701
97-3076	11/14/97	JOHN MARCHMAN	LOHMANS FORD ROAD	DRIVEWAY				01677701
98-0344	2/17/98	CLIFF BRADDOCK	13305 LONE RIDER TRAIL	SFR	3	A	HOMESTEAD SEC 4	
98-0873	4/13/98	ROBERT E PEERMAN	13501 LONE RIDER TRAIL	SFR	5	A	HOMESTEAD SEC 4	
98-0785	4/ 3/98	ROY A GREEN	8609 LONG CANYON DRIVE	SEPTIC	18	E	LONG CANYON PH 3 A	
98-1103	4/28/98	JAMES SILER	14108 LONG HOLLOW LOOP	GARAGE	61		LEANDER HILLS	
98-0967	4/20/98	CURTIS BELL	24701 LONGHOLLOW TRAIL	SEPTIC IMPROVEME	40		SANDY CREEK RANCHES PH 4	
98-0847	4/ 9/98	H.T. BYRD INC	10023 LONGHORN SKYWAY	SFR	10,11	RR	TWIN LAKE HILLS	
98-1582	6/15/98	DEER CREEK RANCH	LONGHORN SKYWAY & HAMILTON PO	FENCE, ROCK PILLAR			HILL TOP MANOR	
98-1880	7/22/98	STEVE BLAKLEY	26820 LOOK OUT RIDGE COVE	SFR	2		LOOKOUT RIDGE SEC 1	
97-2879	10/22/97	SILVERTON CUSTOM HOMES	0 LOOKOUT RIDGE	SFR	25		LOOKOUT RIDGE SEC 1	
97-2686	10/ 2/97	CACTUS COMPANIES	1 LOOKOUT RIDGE COVE	SFR	1		LOOKOUT RIDGE PH 1 SEC 1	
98-0913	4/14/98	CLARK WILSON HOMES	11910 LOOMIS DRIVE	SFR	12	O	LAKE POINTE PH A-1	
97-2699	11/14/97	FM PROPERTIES	LOST CREEK @ SANDIA LOOP	S&D, W&WW	1-12	A	BARTON CREEK PH 1 SEC J	
97-2898	1/ 5/98	FM PROPERTIES	3600 LOST CREEK BLVD	W & WW	30,31	72	BARTON CREEK PH 1 SEC G	01023710

BASIC DEVELOPMENT PERMITS ISSUED FOR WESTERN TRAVIS COUNTY--BCCP ANNUAL REPORT--FY 98

11-Jan-99

PERMIT	ISSUED	APPLICANT	ADDRESS	TYPE OF CONST	LOT	BLK	SUBDIVISION	TAX ID
98-1295	5/15/98	SKIRROW CUSTOM HOMES	3508 LOST CREEK BLVD	SFR	39	F	FOOT HILLS OF BARTON CREEK	
98-0860	4/10/98	PAUL LINEHAN	3502 LOST CREEK BLVD	SFR	1	C	BARTON CREEK SEC K	
97-3099	1/ 9/98	FM PROPERTIES	3502 LOST CREEK BOULEVARD	WATER LINE EXTENT	1	C	BARTON CREEK SEC K	01023702
98-0458	2/24/98	PLANTATION HOMES	59 LOST MEADOW TRAIL	SFR	796		HILLS OF LAKEWAY PH 9	
98-0321	2/11/98	PLANTATION HOMES	13 LOST MEADOW TRAIL	SFR	819		HILLS OF LAKEWAY SEC 9	
98-0018	1/ 6/98	PLANTATION HOMES	22 LOST MEADOW TRAIL	SFR	831		HILLS OF LAKEWAY SEC 9	
98-0704	3/20/98	PLANTATION HOMES	73 LOST MEADOW TRAIL	SFR	765		HILLS OF LAKEWAY SEC 9	
98-0459	2/24/98	PLANTATION HOMES	66 LOST MEADOW TRAIL	SFR	760		HILLS OF LAKEWAY PH 9	
97-3213	12/ 3/97	PLANTATION HOMES	63 LOST MEADOW TRAIL	SFR	794		HILLS OF LAKEWAY SEC 9	
97-3027	12/ 9/97	URBAN DESIGN GROUP	LOST OASIS HOLLOW	S&D / WW&WW			SHADY HOLLOW WEST	04313701
97-3323	12/18/97	NEWMARK HOMES	10709 LOVRIDGE COURT	SFR	27	KK	CIRCLE C RANCH PH B SEC 17	
97-3282	12/12/97	NEWMARK HOMES	10700 LOVRIDGE COURT	SFR	30	KK	CIRCLE C RANCH PH B SEC 17	
97-3324	12/18/97	NEWMARK HOMES	10708 LOVRIDGE COURT	SFR	32	KK	CIRCLE C RANCH PH B SEC 17	
97-3179	12/ 2/97	NEWMARK HOMES	10704 LOVRIDGE COURT	SFR	31	KK	CIRCLE C RANCH SEC B 17	
97-3281	12/12/97	NEWMARK HOMES	10705 LOVRIDGE COURT	SFR	28	KK	CIRCLE C RANCH PH B SEC 17	
98-2374	9/ 2/98	POOL DESIGNS	400 LOWELL LANE	POOL	60	B	ROB ROY ON THE LAKE SEC 2 A	
97-2724	10/ 6/97	CENTEX HOMES	5611 MAGEE BEND	SFR	11	A	VILLAGE @ WESTERN OAKS SEC 12	
97-2998	11/ 5/97	PARTNERS CONSTRUCTION	1704 MAGIE HILL DRIVE	PATIO/PAVING	19A		PFLUGERVILLE ESTATES SEC 2 A	
97-2999	11/ 5/97	PARTNERS CONSTRUCTION	1702 MAGIE HILL DRIVE	PAVING	18A		PFLUGERVILLE ESTATES SEC 2 A	
97-3314	12/16/97	RIVERBEND HOMES	17125 MAJESTIC RIDGE ROAD	SFR	39		MAJESTIC HILLS RANCHETTES	
98-0032	1/13/98	LCRA	MALABAR DRIVE	RAW WATER INTAKE				01418311

BASIC DEVELOPMENT PERMITS ISSUED FOR WESTERN TRAVIS COUNTY--BCCP ANNUAL REPORT--FY 98

11-Jan-99

PERMIT	ISSUED	APPLICANT	ADDRESS	TYPE OF CONST	LOT	BLK	SUBDIVISION	TAX ID
97-3092	11/18/97	DANA COPP BUILDING	8204 MALISH COURT	SFR	5		ROB ROY ON THE CREEK SEC 5	
98-0391	2/18/98	MORRISON HOMES	15037 MALLARD GREEN	SFR	13	C	LAKE AT WELLS BRANCH (THE) SEC 2	
98-0225	2/ 2/98	MORRISON HOMES	15021 MALLARD GREEN	SFR	9	C	LAKE AT WELLS BRANCH	
98-0224	2/ 2/98	MORRISON HOMES	15033 MALLARD GREEN	SFR	12	C	LAKE AT WELLS BRANCH	
97-2867	10/20/97	MORRISON HOMES	15029 MALLARD GREEN	SFR	11	C	LAKE AT WELLS BRANCH SEC 2	
98-1441	5/29/98	MORRISON HOMES	15024 MALLARD GREEN	SFR	19	D	LAKE AT WELLS BRANCH	
98-1442	5/29/98	MORRISON HOMES	2604 MALLARD GREEN COVE	SFR	8	E	LAKE AT WELLS BRANCH	
97-2941	10/29/97	MORRISON HOMES	15313 MALLARD GREEN LANE	SFR	14	E	LAKE AT WELLS BRANCH SEC 1	
98-1591	6/15/98	MORRISON HOMES	15013 MALLARD GREEN LANE	SFR	7	C	LAKE AT WELLS BRANCH SEC 2	
98-0438	2/24/98	MORRISON HOMES	15041 MALLARD GREEN LANE	SFR	14	C	LAKE AT WELLS BRANCH (THE) SEC 2	
98-1322	5/18/98	MORRISON HOMES	15204 MALLARD GREEN LANE	SFR	10	E	LAKE AT WELLS BRANCH SEC 1	
98-1323	5/18/98	MORRISON HOMES	15009 MALLARD GREEN LANE	SFR	6	C	LAKE AT WELLS BRANCH SEC 2	
98-0747	3/25/98	MORRISON HOMES	15005 MALLARD GREEN LANE	SFR	5	C	LAKE AT WELLS BRANCH PH 1 SEC 2 (THE)	
98-1484	6/ 5/98	MORRISON HOMES	15000 MALLARD GREEN LANE	SFR	1	D	LAKE AT WELLS BRANCH SEC 2	
98-1786	7/ 1/98	MORRISON HOMES	15018 MALLARD GREEN LN	SFR	20	D	LAKE AT WELLS BRANCH SEC 1	
97-3060	11/13/97	PULTE HOME CORP	10208 MALOMOTS COVE	SFR	154	J	CIRCLE C RANCH PH C SEC 5 B	
97-3115	11/24/97	CHRIS BOGGS	11519 MANCHACA ROAD	PORTABLE OFFICE/P	10	1	MOORELAND ADDITION	04402301
97-1803	10/28/97	CARLSON ENGINEERING	11810 MANCHACA ROAD	OFFICE COMPLEX	1	A	BRAZOS COLORADO	
98-1093	8/20/98	CONTINENTAL HOMES	MANCHACA ROAD @ RAVENSCROFT	S & D W&WW			CANTERBURY TRAILS SEC 3	04392702
98-0752	4/21/98	CONTINENTAL HOMES	MANCHACA ROAD AND RAVENSOFT D	SIGN , LANDSCAPE			CANTERBURY TRAILS SEC 1	04392702

BASIC DEVELOPMENT PERMITS ISSUED FOR WESTERN TRAVIS COUNTY--BCCP ANNUAL REPORT--FY 98

11-Jan-99

PERMIT	ISSUED	APPLICANT	ADDRESS	TYPE OF CONST	LOT	BLK	SUBDIVISION	TAX ID
98-0209	4/29/98	KEN BLAKER	MANCHACA ROAD AT CHAPPELL	S&D, W&WW			CANTERBURY TRAILS SEC 2	
98-1742	7/ 1/98	MILBURN HOMES	1016 MANISH COURT	SFR	40	G	PICADILLY RIDGE PH 2 SEC 2	
98-1691	6/25/98	MILBURN HOMES	1008 MANISH COURT	SFR	38	G	PICADILLY RIDGE PH 2 SEC 2	
98-1744	7/ 1/98	MILBURN HOMES	1011 MANISH COURT	SFR	41	G	PICADILLY RIDGE PH 2 SEC 2	
98-1743	7/ 1/98	MILBURN HOMES	1012 MANISH COURT	SFR	39	G	PICADILLY RIDGE PH 2 SEC 2	
98-2205	8/17/98	MILBURN HOMES	1005 MANISH COURT	SFR	43	G	PICADILLY RIDGE PH 2 SEC 2	
98-2204	8/17/98	MILBURN HOMES	1004 MANISH COURT	SFR	37	G	PICADILLY RIDGE PH 2 SEC 2	
98-0101	1/15/98	MILBURN HOMES	17335 MANISH DRIVE	SFR	8	H	PICADILLY RIDGE PH 1 SEC 1	
98-0362	2/20/98	MILBURN HOMES	17323 MANISH DRIVE	SFR	5	N	PICADILLY RIDGE PH 2 SEC 1	
98-0888	4/13/98	MILBURN HOMES	3805 MANKINS WAY	SFR	11	H	WILLOW RUN SEC 7	
98-0380	2/17/98	MILBURN HOMES	3801 MANKINS WAY	SFR	12	H	WILLOW RUN SEC 7	
98-0473	2/26/98	PETER VON ANDRIAN	4106 MANSFIELD DAM ROAD	APARTMENTS COND	1	A	MANSFIELD SUBDIVISION	01515702
98-0389	2/18/98	PETER VON ANDRIAN	4106 MANSFIELD DAM ROAD	CLEARING ONLY			MANSFIELD SUBDIVISION	
97-2757	10/21/97	MANSFIELD INVESTMENTS	MANSFIELD PARK ROAD	WATERLINE	1	A	MANSFEILD SUBDIVISION	
98-1227	5/ 6/98	CG&S CONSTRUCTION, INC	4704 MANTLE DRIVE	GARAGE ADDITION	9	A	BULL MOUNTAIN PHASE 4 SECTION 1	
97-2798	10/20/97	BILL MILBURN	MANTLE DRIVE	ENTRY GATE	32	A	WESTVIEW ON LAKE AUSTIN PUD	
98-1291	5/15/98	BMC WESTVIEW LTD	MANTLE DRIVE	ENTRY GATE			WESTVIEW ON LAKE AUSTIN PUD	
98-2117	8/ 3/98	DANIAL MCCLURE	4609 MANTLE DRIVE	SFR	10	A	WESTVIEW ON LAKE AUSTIN PH B PUD	
98-1016	4/21/98	BELLVIEW CUSTOM HOMES	2700 MARAVILLAS COVE	SFR	11	F	BARTON CREEK PH 1 SEC G	
98-1794	7/ 6/98	STEPHEN GELE	3016 MARAVILLAS LOOP	SFR	5	F	BARTON CREEK PH 1 SEC G	

BASIC DEVELOPMENT PERMITS ISSUED FOR WESTERN TRAVIS COUNTY--BCCP ANNUAL REPORT--FY 98

11-Jan-99

PERMIT	ISSUED	APPLICANT	ADDRESS	TYPE OF CONST	LOT	BLK	SUBDIVISION	TAX ID
97-3035	11/12/97	CENTEX HOMES	5811 MARCHMONT LANE	SFR	7	16	VILLAGE AT WESTERN OAKS SEC 12	
97-2870	10/20/97	BUFFINGTON HOMES	5703 MARCHMONT LANE	SFR	18	16	VILLAGE @ WESTERN OAKS SEC 12	
97-2773	10/ 9/97	SIGNATURE HOMES	2905 MARINA SHORES DRIVE	SFR	17	2	RANCH SEC 4	
97-3317	12/17/97	VINTAGE BUILDERS	2900 MARINA SHORES DRIVE	SFR	24	2	RANCH PUD SEC 4 THE	
97-2899	10/27/97	L W PARKER	15602 MARSHA STREET	GARAGE	10	10	PAMELA HEIGHTS	
98-1151	4/29/98	DEKERATRY HOMES	5116 MARSHALL FORD ROAD	SFR	134		HUGHS PARK LAKE SUBD NO 2	
97-2860	10/20/97	JOEL BRENT MCCULLOUGH	9805 MARTIN COVE	SFR	13		HAMILTON HILLS	
98-2316	8/28/98	DANIAL HERD	5406 MARY ANNA	ROCK FENCE	1	A	ROCK CLIFF BEND SUBD	
97-2804	10/17/97	OCEAN QUEST POOLS	8903 MARY BANK DRIVE	POOL	22	G	PARK AT SPICEWOOD	
97-3141	11/25/97	POOL DESIGNS	8807 MARYBANK DRIVE	POOL	17	G	PARK AT SPICEWOOD SPRINGS PH 1 SEC 3	
98-0220	1/30/98	JOHNSON THANH TRAN	1302 MASSENGALE	MOBILE HOME	13	C	SPRING WILLOW SEC 1	
98-1206	5/ 5/98	TRANH TRAN JOHNSON	1302 MASSENGALE	DRIVEWAY	13	C	SPRING WILLOW	
98-0454	2/24/98	HARVEY ATWELL BLD	5925 MAURY'S TRAIL	SFR	63	C	LONG CANYON SEC 2 B	
98-2326	8/28/98	CLARK WILSON HOMES	1209 MAYAN WAY	SFR	22	58	AUSTIN LAKE HILLS SEC 2	
98-0788	4/ 3/98	SILVERTON CUSTOM HOMES	4606 MCCORMICK MOUNTIAN DRIVE	SFR	31		TRAVIS LANDING #2 PH 1	
98-0401	2/20/98	SIGNATURE HOMES	5008 MCINTIYRE CIRCLE	SFR	3A	2	TRAVIS LANDING NO 2 PH 3 AMENDED	
98-0739	3/25/98	PAUL T. O'CONNOR	5051 MCINTYRE CIR.	SFR	20	I	TRAVIS LANDING NO. 2 PH 3	
98-2590	9/25/98	KARMIN CLASSIC HOMES	5049 MCINTYRE CIRCLE	SFR	19	I	TRAVIS LANDING NO 2 PH 3	
97-2864	12/ 9/97	ROUND ROCK INDEPENDENT	5720 MCNEIL DRIVE	SCHOOL				02670103

BASIC DEVELOPMENT PERMITS ISSUED FOR WESTERN TRAVIS COUNTY--BCCP ANNUAL REPORT--FY 98

11-Jan-99

PERMIT	ISSUED	APPLICANT	ADDRESS	TYPE OF CONST	LOT	BLK	SUBDIVISION	TAX ID
98-0864	4/10/98	HENGER CONSTRUCTION	5547 MCNEIL ROAD	COMM TOWER				02670101
97-3116	11/21/97	RICHARD AND CAROL B. KEI	12611 MCNELLY TRAIL	DECK	1	5	STEINER RANCH PH 1 SEC 2 A	
98-1085	4/27/98	PREMIER CUSTOM HOMES	2905 MEANDERING RIVER COURT	SFR	12	A	WESTVIEW ON LAKE AUSTIN PH C SEC 2 REPLAT	
97-3415	12/31/97	BROCK HOMES	2804 MEANDERING RIVER COURT	SFR	15	A	WESTVIEW ON LAKE AUSTIN PH C SEC 2	
98-0069	1/14/98	PREMIER CUSTOM HOMES	2908 MEANDERING RIVER COURT	SFR	16	A	REPLAT OF WESTVIEW ON LAKE AUSTIN PH C SEC 2	
98-0548	3/ 5/98	PREMIER CUSTOM HOMES	2901 MEANDERING RIVER COURT	SFR	13	A	WESTVIEW ON LAKE AUSTIN (REPLAT OF) PH C SEC 2	
98-0417	2/20/98	COLUMBIA CONSTRUCTORS	2912 MEANDERING RIVER COURT	SFR	17	A	WESTVIEW ON LAKE AUSTIN PH C SEC 2	
97-2739	10/ 6/97	RANDALL EDWARDS	2705 MECCA ROAD	ADDITION	22	13	AUSTIN LAKE ESTATES SEC 1	
98-2373	9/ 2/98	POOL DESIGNS	2404 MECCA ROAD	POOL	12	20	AUSTIN LAKE HILLS SEC 1	
97-2942	11/ 3/97	CENTEX HOMES	11620 MEDALLION LANE	SFR	6	A	BALCONES GREENE SEC 1	
97-3129	11/25/97	CENTEX HOMES	11500 MEDALLION LANE	SFR	12	B	BALCONES GREENE SEC 1	
97-2943	10/29/97	CENTEX HOMES	11624 MEDALLION LANE	SFR	7	A	BALCONES GREENE SEC 1	
98-2231	8/18/98	ARISTON HOMES	5703 MEDIAN ROAD	SFR	45	4	HUDSON BEND COLONY NO 2	
98-2617	9/28/98	MICHAEL ENGLISH	21209 MELBER LANE	DRIVEWAY				02837004
97-3145	11/25/97	SHOWCASE CUSTOM HOMES	8704 MENDOCINO DRIVE	SFR	12	A	BARTON CREEK	
98-0420	2/23/98	KATZ BUILDERS	8721 MENDOCINO DRIVE	SFR	5	B	BARTON CREEK PH G SEC 1	
97-3166	1/23/98	COMMUNITY DEVELOPMEN	14745 MERRILLTOWN DRIVE	APARTMENT HOMES	1	A	J.B. MERRILLTOWN SUBD.	
98-1102	8/12/98	ROUND ROCK ISD	14650 MERRILTOWN DRIVE	SCHOOL ADDITION			WELLS BRANCH PUD PH D SEC 3	
97-2715	10/ 2/97	FIDENCIO HERRERA	15202 METTLE DRIVE	SFR	12	D	TRAVIS OAKS TRAILS	

BASIC DEVELOPMENT PERMITS ISSUED FOR WESTERN TRAVIS COUNTY--BCCP ANNUAL REPORT--FY 98

11-Jan-99

PERMIT	ISSUED	APPLICANT	ADDRESS	TYPE OF CONST	LOT	BLK	SUBDIVISION	TAX ID
98-0707	3/20/98	JWJ HOMES INC	15098 METTLE DRIVE	SFR	5	D	TRAVIS OAKS TRAILS	
98-1026	4/22/98	JONATHAN & SUSAN JANEK	9909 MICHEAL DALE ROAD	SFR	10	B	GENEVA ESTATES SEC 1	04085802
97-3386	12/24/97	ADVANTAGE POOLS	7005 MIDWOOD PARKWAY	SFR	5	J	HILL COUNTRY PH 2 A	
98-0338	2/17/98	COLLIER CONSTRUCTION	11901 MIRA MESA	SFR	89	A	STEINER RANCH PH 2 SEC 3 A	
98-1952	7/24/98	RIVER CITY CUSTOM HOMES	12001 MIRA MESA	SFR	95		STEINER RANCH PH 2 S3 A	
98-1951	7/24/98	RIVER CITY CUSTOM HOMES	11921 MIRA MESA	SFR	94		STEINER RANCH PH 2 S3 A	
98-2336	8/28/98	STALWALT CONSTRUCTION	11809 MIRA MESA	SFR	88	A	STEINER RANCH PH 2 SEC 3 A	
97-3374	12/23/97	STALWART CONSTRUCTION	12013 MIRA MESA DRIVE	SFR	98	A	STIENER RANCH PH 2 SEC 3 A	
98-1307	5/18/98	BAYSIDE POOLS	11909 MIRA MESA DRIVE	POOL	91	A	STEINER RANCH PH 2 SEC 3 A	
97-2933	10/29/97	NEWMARK HOMES	11917 MIRA MESA DRIVE	SFR	93	A	STEINER RANCH PH 2 SEC 3 A	
98-1721	6/29/98	NEWMARK HOMES	11912 MIRA MESA DRIVE	SFR	75	A	STEINER RANCH PH 2 SEC 3 A	
98-1360	5/22/98	NEWMARK HOMES	12004 MIRA MESA DRIVE	SFR	106	A	STEINER RANCH SEC 3 A PH 2	
98-1359	5/22/98	NEWMARK HOMES	11905 MIRA MESA DRIVE	SFR	90	A	STEINER RANCH SEC 3 A PH 2	
98-1717	6/29/98	NEWMARK HOMES	11805 MIRA MESA DRIVE	SFR	87	A	STEINER RANCH PH 2 SEC 3 A	
98-1361	5/22/98	NEWMARK HOMES	12000 MIRA MESA DRIVE	SFR	107	A	STEINER RANCH SEC 3 A PH 2	
98-0449	2/24/98	NEWMARK HOMES	11820 MIRA MESA DRIVE	SFR	80	A	STEINER RANCH PH 2 SEC 3 A	
98-1720	6/29/98	NEWMARK HOMES	12009 MIRA MESA DRIVE	SFR	97	A	STEINER RANCH PH 2 SEC 3 A	
98-0332	2/11/98	NEWMARK HOMES	12024 MIRA MESA DRIVE	SFR	101	A	STEINER RANCH PH 2 SEC 3 A	
97-3326	12/18/97	NEWMARK HOMES	12017 MIRA MESA DRIVE	SFR	99	A	STEINER RANCH PH 2 SEC 3 A	
98-0865	4/13/98	NEWMARK HOMES	11904 MIRA MESA DRIVE	SFR	77	A	STEINER RANCH PH 2 SEC 3 A	
98-2450	9/11/98	NEWMARK HOMES	12016 MIRA MESA DRIVE	SFR	103	A	STEINER RANCH PH 2 SEC 3 A	

BASIC DEVELOPMENT PERMITS ISSUED FOR WESTERN TRAVIS COUNTY--BCCP ANNUAL REPORT--FY 98

11-Jan-99

PERMIT	ISSUED	APPLICANT	ADDRESS	TYPE OF CONST	LOT	BLK	SUBDIVISION	TAX ID
98-1449	6/ 2/98	HIGHLAND HOMES	3812 MIRA VISTA	SFR	6	B	STEINER RANCH PH 2 SEC 3 B	
98-1445	6/17/98	HIGHLAND HOMES	3804 MIRA VISTA	SALES OFFICE	8	B	STEINER RANCH PH 2 SEC 3 B	
98-1448	5/29/98	HIGHLAND HOMES	3813 MIRA VISTA	SFR	71	A	STEINER RANCH PH 2 SEC 3 B	
98-1446	5/29/98	HIGHLAND HOMES	3908 MIRA VISTA	SFR	3	B	STEINER RANCH PH 2 SEC 3 B	
98-1977	7/24/98	HIGHLAND HOMES	3708 MIRA VISTA	SFR	11	B	STEINER RANCH PH 1 SEC 3B	
98-0257	2/ 3/98	SILVER CREEK CONSTUCTIO	3904 MIRA VISTA DRIVE	SFR	4	B	STEINER RANCH PH 2 SEC 3 B	
98-0705	3/20/98	PLANTATION HOMES	3704 MIRA VISTA DRIVE	SFR	17	B	STEINER RANCH PH 2 SEC 3 B	
98-1619	6/18/98	HIGHLAND HOMES	3808 MIRA VISTA drive	SFR	7	B	STEINER RANCH PH 2 SEC 3 B	
98-2167	8/18/98	HIGHLAND HOMES	3901 MIRA VISTA DRIVE	SFR	72	A	STEINER RANCH PH 3 B SEC 2	01454021
98-0310	2/ 9/98	MARC HALL	13206 MISTY BEND	SHOP / GARAGE				01924707
98-2412	9/ 9/98	DISTINCTIVE HOME AND TRI	12700 MIXSON DRIVE	SFR	8	D	RIVER RIDGE	
97-2976	10/31/97	MILBURN HOMES	3524 MOCHA TRAIL	SFR	35	T	WILLOW RUN SEC 10 A	
97-3032	11/12/97	ARTISTRY HOMES	2 MONARCH OAKS LANE	SFR	89		HILLS OF LAKEWAY PH 2	
97-2886	10/23/97	SCOTT FELDER HOMES	3112 MONTWOOOD DRIVE	SFR	10-12	E	SOUTHLAND OAKS SEC 3 B	
98-1289	5/15/98	PEDERNALLES CONSTRUCTI	20106 MOON DANCE LANE	SFR	24,25	C	SIESTA SHORES SEC 2	01479005
97-3156	11/26/97	AUSTIN TRAVIS HOMES	19901 MOON DANCE LANE	SFR	4	A	SIESTA SHORES SEC 1	
97-3304	12/16/97	STREETMAN HOMES	5920 MORDRED LANE	SFR	12	SS	CIRCLE C RANCH PH B SEC 15	
97-3222	12/ 5/97	STREETMAN HOMES	5916 MORDRED LANE	SFR	11	SS	CIRCLE C RANCH PH B SEC 15	
98-1883	7/17/98	APOLINAR ALVAREZ	706 MORNING DOVE	SFR	28C		ARROYO DOBLE ESTATES SEC 2 B	
98-0941	4/15/98	APOLINAR ALVAREZ	723 MORNING DOVE COVE	SFR	26B		ARROYO DOBLE ESTATES SEC 2 B	
97-3247	12/ 9/97	APOLINAR ALVAREZ	720 MORNING DOVE COVE	SFR	27	A	ARROYO DOBLE ESTATES SEC 2 B	

BASIC DEVELOPMENT PERMITS ISSUED FOR WESTERN TRAVIS COUNTY--BCCP ANNUAL REPORT--FY 98

11-Jan-99

PERMIT	ISSUED	APPLICANT	ADDRESS	TYPE OF CONST	LOT	BLK	SUBDIVISION	TAX ID
98-0327	2/11/98	RAMIREZ CUSTOM HOMES	715 MORNING DOVE COVE	SFR	25D		ARROYO DOBLE ESTATES SEC 2 B	
98-0716	3/23/98	JOSE F. CERDA	711 MORNING DOVE COVE	SFR	25 B		ARROYO DOBLE ESTATES SEC 2 B	
98-0861	4/10/98	PARKWOOD BUILDERS	9000 MOUNT BATTEN CIRCLE	SFR	148		WESTMINSTER GLEN PH 1	
98-1657	6/23/98	THE MUSKIN COMPANY	9009 MOUNT BATTEN CIRCLE	SFR	135		WESTMINSTER GLEN PH 1	
98-0863	4/10/98	PARKWOOD BUILDERS	8906 MOUNT BATTEN CIRCLE	SFR	147		WESTMINSTER GLEN PH 1	
98-1901	7/20/98	MICHEAL WIMBLE	11346 MOUNTAIN TOP CIRCLE	SFR	31		PANORAMIC HILLS	
98-1614	6/18/98	TIM PALMER-FETTIG	11100 MOUNTAIN TOP CIRCLE	SFR	33		PANORAMIC HILLS	01906001
98-1534	6/ 9/98	LUCY BAUMAN	11001 MOUNTAIN TOP CIRCLE	SFR / GUEST HOUSE	33		PANORAMIC HILLS	01906002
98-1107	4/28/98	STEVE MONREAL	7010 MOUNTAIN TRAIL	SFR	59	3	COMANCHE TRAIL	
98-0846	4/10/98	JEFFREY B. BAUM	7104 MOUNTAIN TRAIL	SFR/SEPTIC	55		COMANCHE TRAIL NO 3	01624401
98-1552	6/11/98	B A HOMES INC	8801 MOUNTBATTEN CIRCLE	SFR	143		WESTMINSTER GLEN	
98-1553	6/11/98	B A HOMES INC	8809 MOUNTBATTEN CIRCLE	SFR	142		WESTMINSTER GLEN	
97-2701	10/ 2/97	ALAN MUSKIN	8909 MOUNTBATTEN CIRCLE	SFR	138		WESTMINSTER GLEN PH 1	
98-0855	4/10/98	MICHAEL MURPHY	7601 MOWINKLE DRIVE	SEPTIC IMPROVEME	31		WESTVIEW ESTATES SEC 3	
97-2982	10/31/97	POOL DESIGNS	8 MUIR	POOL	8	D	ROB ROY	
98-0926	4/16/98	PLANTATION HOMES	6 MUIRFIELD COVE	SFR	54		ST ANDREWS	
98-0927	4/16/98	PLANTATION HOMES	4 MUIRFIELD COVE	SFR	53		ST ANDREWS	
97-2918	10/28/97	PLANTATION HOMES	35 MUIRFIELD GREENS	SFR	33		ST ANDREWS	
97-2920	10/28/97	PLANTATION HOMES	31 MUIRFIELD GREENS	SFR	35		ST ANDREWS	
97-2921	10/27/97	PLANTATION HOMES	29 MUIRFIELD GREENS	SFR	36		ST ANDREWS	
97-3055	11/12/97	PLANTATION HOMES	43 MUIRFIELD GREENS	SFR	29		ST ANDREWS	

BASIC DEVELOPMENT PERMITS ISSUED FOR WESTERN TRAVIS COUNTY--BCCP ANNUAL REPORT--FY 98

11-Jan-99

PERMIT	ISSUED	APPLICANT	ADDRESS	TYPE OF CONST	LOT	BLK	SUBDIVISION	TAX ID
97-2919	10/28/97	PLANTATION HOMES	33 MUIRFIELD GREENS	SFR	34		ST ANDREWS	
98-0457	2/24/98	PLANTATION HOMES	39 MUIRFIELD GREENS LANE	SFR	31		ST ANDREWS	
98-0455	2/24/98	PLANTATION HOMES	41 MUIRFIELD GREENS LANE	SFR	30		ST ANDREWS	
98-0456	2/24/98	PLANTATION HOMES	2 MUIRFIELD GREENS LANE	SFR	51		ST ANDREWS	
98-0183	1/26/98	MORRISON HOMES	3410 MULBERRY CREEK	SFR	15	B	STEINER RANCH PH 1 SEC 3	
97-2882	10/23/97	MORRISON HOMES	3304 MULBERRY CREEK DRIVE	SFR	29	A	STEINER RANCH PH 1 SEC 3	
97-3015	11/7/97	MORRISON HOMES	3406 MULBERRY CREEK DRIVE	SFR	16	B	STEINER RANCH PH 1 SEC 3	
98-2488	9/17/98	CODY POOLS	3323 MULBERRY CREEK DRIVE	POOL	25	C	STEINER RANCH PH 1 SEC 3	
97-2922	10/28/97	GARY POOLS	3319 MULBERRY CREK DRIVE	POOL	25	C	STEINER RANCH PH 1 SEC 3	
98-0491	3/2/98	MORRISON HOMES	3334 MULBURY CREEK DRIVE	SFR	20	A	STEINER RANCH PH 1 SEC 3	
98-0952	4/16/98	PLANTATION HOMES	7 MURFIELD COVE	SFR	55		ST ANDREWS	
98-0951	4/16/98	PLANTATION HOMES	5 MURFIELD COVE	SFR	56		ST ANDREWS	
98-0955	4/16/98	PLANTATION HOMES	37 MURFIELDS GREEN COVE	SFR	32		ST ANDREWS	
98-0948	4/16/98	DIAMOND LANDSCAPING	10103 MURMURING CREEK DRIVE	SPRINKLER SYSTEM	29		GLEN AT THOMAS SPRINGS	
98-0337	2/18/98	RAY GONZALES	22692 NAMELESS ROAD	STORAGE SHED	13		SANDY CREEK RANCHES SEC 3	
97-2957	10/30/97	NAMELESS HOLLOW COUNC	23393 NAMELESS ROAD	SEPTIC			NAMELESS HOLLOW CONDOS	05016702
98-1603	8/12/98	PULTE HOME CORP	NANDINA DRIVE @ KIMRA LANE	STREETS & DRAINAG			RANCH AT CYPRESS CREEK SEC 9	
98-0736	4/1/98	CHRIS BODINE	3016 NAPA DRIVE	LANDSCAPE	1-85	A	LAKE POINTE PH 4	
98-1778	7/1/98	BA HOMES	3003 NAPA DRIVE	SFR	83	A	LAKE POINTE PH 4 A	
98-0998	4/21/98	CLARK WILSON HOMES	3127 NAPA DRIVE	SFR	2	M	LAKE POINTE PH B SEC 1	
98-0905	4/14/98	CLARK WILSON HOMES	3119 NAPA DRIVE	SFR	4	M	LAKE POINTE PH 1 B	

BASIC DEVELOPMENT PERMITS ISSUED FOR WESTERN TRAVIS COUNTY--BCCP ANNUAL REPORT--FY 98

11-Jan-99

PERMIT	ISSUED	APPLICANT	ADDRESS	TYPE OF CONST	LOT	BLK	SUBDIVISION	TAX ID
98-0253	2/ 3/98	B A HOMES INC	3131 NAPA DRIVE	SFR	1	M	LAKE POINTE PH 1 B	
97-2901	10/27/97	KAUFMAN & BROAD	17937 NARSITIN LANE	SFR	12	H	SPRINGBROOK ONE SEC 2	
97-3059	11/12/97	KAUFMAN & BROAD	17901 NARSITIN LANE	SFR	3	H	SPRINGBROOK ONE SEC 2	
98-0413	2/20/98	GREG L FLENNIKEN	15209 NATURAL SPRING WAY	SFR	5	I	WELLS BRANCH PH E SEC 3	
98-1400	6/ 1/98	TRACEY OR DEAN BUCHANA	7602 NAVAJO PASS	SFR	6	B	ARROWHEAD POINT	
98-0196	1/28/98	MAYO DELEON	7406 NAVAJO PASS	SFR	11	J	ARROWHEAD RIDGE	
98-1088	4/27/98	JEFF SPROULL	7608 NAVAJO PASS	SFR	6	B	VOLENTE HEIGHTS	
98-0821	4/ 9/98	STEVE HARREN	8634 NAVIDAD	SFR	2	C	BARTON CREEK PH G SEC 1	
98-0234	2/ 3/98	MCKINLEY CUSTOM HOMES	8100 NAVIDAD	SFR	25	C	BARTON CREEK PH 2 SEC G	
98-2601	9/25/98	OCEAN QUEST POOLS	8600 NAVIDAD	POOL	11	C	BARTON CREEK PH G SEC 1	
97-3238	12/10/97	JAUREGUI ARCHITECT BUIL	2908 NAVIDAD COVE	SFR	27	B	BARTON CREEK PH 1 SEC G	
98-0795	4/ 3/98	RADNEY CONSTRUCTION	8617 NAVIDAD DRIVE	SFR	24	F	BARTON CREEK PH 1 SEC G	
98-1670	6/25/98	JAUREGUI ARCHITECT	8101 NAVIDAD DRIVE	SFR	30	B	BARTON CREEK PH 2 SEC G	
98-1648	6/19/98	RAY TONJES BUILDER	8208 NAVIDAD DRIVE	SFR	20	C	BARTON CREEK PH 1 SEC G	
98-1897	7/17/98	OCEAN QUEST POOLS INC	8605 NAVIDAD DRIVE	POOL	21	F	BARTON CREEK PH 1 SEC G	
97-2952	10/30/97	HARREN HOMES	8312 NAVIDAN DRIVE	SFR	15	C	BARTON CREEK PH 1 SEC G	01113605
97-3377	1/ 5/98	CLARK WILSON HOMES	3500 NERMANDY RIDGE LANE	SFR	34	B	LAKE POINTE PH 2	
98-2127	8/ 5/98	SCOTT FELDER HOMES	11916 NEVADA DRIVE	SFR	60	A	LAKE POINTE SEC 5	
98-1331	5/19/98	MARK E. GAULT HOMES, INC	512 NEWHALL COVE	SFR	114		ROB ROY ON THE CREEK SEC 1	
97-3240	12/10/97	NELDA WOMACK	1716 NIGHTVIEW DRIVE	CONCRETE D/W & S/	9	R	DESSAU ESTATES	
98-1304	5/18/98	DREAM HOMES	601 NOMAD DRIVE	SFR	23	I	PALEFACE LAKE COUNTRY ESTATES	

BASIC DEVELOPMENT PERMITS ISSUED FOR WESTERN TRAVIS COUNTY--BCCP ANNUAL REPORT--FY 98

11-Jan-99

PERMIT	ISSUED	APPLICANT	ADDRESS	TYPE OF CONST	LOT	BLK	SUBDIVISION	TAX ID
98-2345	9/ 2/98	DOUGLAS BODMAN	NOMAD DRIVE	SFR	16-21	2	PALEFACE LAKE COUNRTY ESTATES	
98-0147	1/21/98	SCOTT FELDER HOMES	3018 NORCO DRIVE	SFR	24	M	LAKE POINTE PH 1 A	
97-2712	10/ 2/97	SCOTT FELDER HOMES	3005 NORCO DRIVE	SFR	6	Q	LAKE POINTE PH 1 B	
98-1618	6/18/98	HIGHLAND HOMES	3501 NORMANDY RIDGE	SFR	44	B	LAKE POINTE PH 2	
98-0407	2/20/98	HIGHLAND HOMES	3412 NORMANDY RIDGE	SFR	36	B	LAKE POINTE PH 2	
98-1372	5/26/98	CLARK WILSON HOMES	3408 NORMANDY RIDGE	SFR	37	B	LAKE POINTE PH 2	
98-1656	6/23/98	HIGHLAND HOMES	3416 NORMANDY RIDGE	SFR	35	B	LAKE POINTE PH 2	
98-2168	8/13/98	HIGHLAND HOMES	3404 NORMANDY RIDGE	SFR	38	B	LAKE POINTE PH 2	
98-2364	9/ 2/98	CLARK WILSON HOMES	3417 NORMANDY RIDGE DRIVE	SFR	43	B	LAKE POINTE PH 2	
98-1371	5/26/98	CLARK WILSON HOMES	3505 NORMANDY RIDGE LANE	SFR	45	B	LAKE POINTE PH 2	
98-1598	6/15/98	CLARK WILSON HOMES	3601 NORMANDY RIDGE LANE	SFR	2	D	LAKE POINTE PH 2	
98-0729	3/23/98	HIGHLAND HOMES	3509 NORMANDY RIDGE LANE	SFR	46	B	LAKE POINTE PH 2	
97-2801	10/31/97	SOHIEL KADKHODAIAN	700 NORTH COURNAVACA	FENCING,PAVING	19,2,	86	AUSTIN LAKE HILLS	
98-0720	3/23/98	T.A. WILLIAMS SERVICES	13205 NORTH RIDGE CIR	SFR	82		NORTH RIM	
98-1106	4/29/98	JASON FLOYD	17704 NORTH RIM DRIVE	SFR	3		NORTH RIM	
97-3293	12/12/97	LLOYD L. NELSON BUILDER	6200 NORTHERN DANCER DRIVE	SFR	45		DAVENPORT RANCH PH 5 SEC 1	
98-0388	2/18/98	BANN EVENSEN	1400 O'REILLY COURT	SFR	36		CARDINAL HILLS UNIT 12	
97-3019	11/ 7/97	BRUCE NORDSTROM	1301 O'RIELY DRIVE	GARAGE / SEPTIC	12		CARDINAL HILLS UNIT 11	
97-2909	10/28/97	CINDI GILCHRIEST	3100 OAK FOREST DRIVE	GARAGE	41	F	LAKEVIEW HILLS SEC 1	
98-0494	3/ 2/98	MIKE MCNAIR	3301 OAK FOREST DRIVE	GARAGE/DRIVEWAY	28	B	LAKEVIEW HILLS SEC 1	
97-2279	1/30/98	CHARLES STEINMAN	OAK GROVE BLVD	S&D W&WW			COSTA BELLA	01476803

BASIC DEVELOPMENT PERMITS ISSUED FOR WESTERN TRAVIS COUNTY--BCCP ANNUAL REPORT--FY 98

11-Jan-99

PERMIT	ISSUED	APPLICANT	ADDRESS	TYPE OF CONST	LOT	BLK	SUBDIVISION	TAX ID
98-2532	9/23/98	WESTERN PCS	1827 OAK HILL LANE	EQUIPMENT BUILDIN				04340901
98-0871	4/13/98	ELMARARINE BERRY	7207 OAK SHORES DRIVE	ADDITION	2		BRIARPATCH	
98-1601	6/16/98	FERN HERNANDEZ HOMES	2009 OAK VISTA DRIVE	SFR	23	F	SHALLOW CREEK	
98-0464	2/25/98	ARC-TEC	OASIS BLUFF	CLEARING FOR PROP				01594701
98-1207	5/11/98	KEVIN JONES	OLD BURNET ROAD	SFR				01756701
98-2339	9/ 2/98	RO CASS	19100 OLD BURNET ROAD	SFR				01756701
98-2194	8/20/98	EDGGER HOMES	19222 OLD BURNET ROAD	SFR				01756701
98-2107	8/ 3/98	WAYNE BLALOCK	25213 OLD FERRY ROAD	STORAGE BILDING	80	12	PEDERNALES	
98-2595	9/28/98	JEFF WATSON HOMES	825 OLD NAMELESS (CR290)	SFR				05175703
97-3074	11/14/97	JACK AND NIKA LASTOR	9916 OLIVER DRIVE	SFR	25		SCEINIC BROOK ESTATES SEC 2 RE-AMENDED	
98-0280	2/ 5/98	GARY POTTS HOMES	1308 OLYMPUS DRIVE	SFR	1	58	AUSTIN LAKE HILLS SEC 2	
98-0794	4/13/98	BRAY CONTRACTING	ONE WORLD OF TENNIS SQUARE	POOL CABANA				01358006
97-2722	10/ 6/97	LAKEWAY ROUGH HOLLOW	ONE WORLD OF TENNIS SQUARE	TEMPORARY ROAD			LAKEWAY SEC 37	
98-1525	6/ 9/98	MICHAEL RAY FELAN	13405 ONION CREEK DRIVE	SFR	3	18	ONION CREEK MEADOWS	
98-1129	4/28/98	MILBURN HOMES	15608 OPAL FIRE DRIVE	SFR	40	Q	WILLOW RUN SEC 10 B	
98-1039	4/23/98	MILBURN HOMES	15604 OPAL FIRE DRIVE	SFR	39	Q	WILLOW RUN SEC 10 B	
98-1038	4/23/98	MILBURN HOMES	15600 OPAL FIRE DRIVE	SFR	38	Q	WILLOW RUN SEC 10 B	
98-1037	4/23/98	MILBURN HOMES	15612 OPAL FIRE DRIVE	SFR	41	Q	WILLOW RUN SEC 10 B	
98-1686	6/25/98	MILBURN HOMES	15620 OPAL FIRE DRIVE	SFR	43	G	WILLOW RUN SEC 10B	
98-1036	4/23/98	MILBURN HOMES	15624 OPAL FIRE DRIVE	SFR	44	Q	WILLOW RUN SEC 10 B	
98-1757	6/29/98	MILBURN HOMES	15708 OPAL FIRE DRIVE	SFR	6	A	BRATTON HILL SEC 1	

BASIC DEVELOPMENT PERMITS ISSUED FOR WESTERN TRAVIS COUNTY--BCCP ANNUAL REPORT--FY 98

11-Jan-99

PERMIT	ISSUED	APPLICANT	ADDRESS	TYPE OF CONST	LOT	BLK	SUBDIVISION	TAX ID
98-1758	6/29/98	MILBURN HOMES	15628 OPAL FIRE DRIVE	SFR	1	A	BRATTON HILL SEC 1	
98-1417	5/28/98	MILBURN HOMES	15616 OPAL FIRE DRIVE	SFR	42	G	WILLOW RUN SECT 10B	
98-1995	7/27/98	MILBURN HOMES	15632 OPAL FIRE DRIVE	SFR	2	A	BRATTON HILL SEC 1	
98-2096	7/31/98	MILBURN HOMES	15704 OPAL FIRE DRIVE	SFR	5	A	BRATTON HILL SEC 1	
97-3120	11/24/97	STREETMAN HOMES	6621 ORCHARD HILL DRIVE	SFR	70	I	HIELSCHER SEC 2	
97-3243	12/10/97	BILLY PETERS	23925 OSCAR ROAD	SFR	5	A	PALEFACE RANCH SEC 3	
97-3090	11/18/97	ALDERMAN NEWSOME AND	1507 OSPREY RIDGE LOOP	SFR	47	A	WATERFORD ON LAKE TRAVIS SEC 1	
98-0943	4/15/98	DAVID WEEKLEY HOMES	1113 OTTAWA DRIVE	SFR	37	59	AUSTIN LAKE HILLS SECTION 2	
98-1139	4/28/98	ANDREA MEDINA	2004 OUIDA DRIVE	SFR	21	7	PAMELA HEIGHTS	
98-1230	5/ 6/98	MONREAL HOMES	13209 OVERLAND PASS	SFR	21	B	HOMESTEAD, THE	01106703
98-0146	1/21/98	PETER STROBEL & ASSOC.	13300 OVERLAND PASS	SFR	3	C	HOMESTEAD SEC 1	
97-3009	11/ 6/97	KENNETH NEELY	13512 OVERLAND PASS	SFR	1	H	HOMESTEAD SEC 2	
98-2138	8/12/98	POOL PRO CUSTOM POOLS	3404 OXEN CO	POOL	7	E	STEINER RANCH PH 1 SEC 4 C	
97-3149	11/26/97	NEWMARK HOMES	3404 OXEN COURT	SFR	7	E	STEINER RANCH PH 1 SEC 4 C	
98-0150	1/21/98	MORRISON HOMES	3401 OXEN COURT	SFR			STEINER RANCH PH 1 SEC 4 C	
98-0634	3/16/98	NEWMARK HOMES	3408 OXEN COURT	SFR	6	E	STEINER RANCH PH 1 SEC 4 C	
97-2932	10/29/97	NEWMARK HOMES	3400 OXEN COURT	SFR	8	E	STEINER RANCH PH 1 SEC 4 C	
98-0317	2/ 9/98	MORRISON HOMES	3405 OXEN COURT	SFR	5	E	STEINER RANCH PH 1 SEC 4 C	
98-0184	1/26/98	MORRISON HOMES	12717 OXEN WAY	SFR	5	D	STEINER RANCH PH 1 SEC 4 C	
98-0766	3/30/98	MORRISON HOMES	12705 OXEN WAY	SFR	2	D	STEINER RANCH PH 1 SEC 4 C	
98-1722	6/29/98	NEWMARK HOMES	12801 OXEN WAY	SFR	9	D	STEINER RANCH PH 1 SEC 4 C	

BASIC DEVELOPMENT PERMITS ISSUED FOR WESTERN TRAVIS COUNTY--BCCP ANNUAL REPORT--FY 98

11-Jan-99

PERMIT	ISSUED	APPLICANT	ADDRESS	TYPE OF CONST	LOT	BLK	SUBDIVISION	TAX ID
98-1007	4/21/98	MORRISON HOMES	12720 OXEN WAY	SFR	3	E	STEINER RANCH PH 1 SEC 4 C	
98-0227	2/ 2/98	MORRISON HOMES	12813 OXEN WAY	SFR	12	D	STEINER RANCH PH 1 SEC 4 C	
98-0771	3/31/98	MORRISON HOMES	12717 OXEN WAY	SFR	5	D	STEINER RANCH PH 1 SEC 4 C	
98-0676	3/19/98	NEWMARK HOMES	12805 OXEN WAY	SFR	10	D	STEINER RANCH PH 1 SEC 4 C	
98-1440	5/29/98	MORRISON HOMES	12713 OXEN WAY	SFR	4	D	STEINER RANCH PH 1 SEC 4 C	
98-0558	3/ 6/98	MORRISON HOMES	12709 OXEN WAY	SFR	3	D	STEINER RANCH PH 1 SEC 4 C	
98-0495	3/ 2/98	MORRISON HOMES	12812 OXEN WAY	SFR	9	E	STEINER RANCH PH 1 SEC 4 C	
97-3148	11/26/97	MORRISON HOMES	12729 OXEN WAY	SFR	8	D	STEINER RANCH PH 1 SEC 4 C	
98-0490	3/ 2/98	MORRISON HOMES	12809 OXEN WAY	SFR	11	D	STEINER RANCH PH 1 SEC 4 C	
98-0489	3/ 2/98	MORRISON HOMES	12701 OXEN WAY	SFR	1	D	STEINER RANCH PH 1 SEC 4 C	
98-0333	2/11/98	NEWMARK HOMES	12716 OXEN WAY	SFR	2	E	STEINER RANCH PH 1 SEC 4 C	
98-0259	2/ 4/98	NEWMARK HOMES	3201 OXSHEER DRIVE	SFR	16	D	STEINER RANCH PH 1 SEC 4 C	
98-1822	7/31/98	MORRISON HOMES	3312 OXSHEER DRIVE	SFR	8	H	STEINER RANCH PH 1 SEC 4 D	
98-0334	2/11/98	NEWMARK HOMES	3213 OXSHEER DRIVE	SFR	13	D	STEINER RANCH PH 1 SEC 4 C	
98-0335	2/11/98	NEWMARK HOMES	3209 OXSHEER DRIVE	SFR	14	D	STEINER RANCH PH 1 SEC 4 C	
98-0260	2/ 4/98	NEWMARK HOMES	3200 OXSHEER DRIVE	SFR	17	D	STEINER RANCH PH 1 SEC 4 C	
98-0258	2/ 4/98	NEWMARK HOMES	3205 OXSHEER DRIVE	SFR	15	D	STEINER RANCH PH 1 SEC 4 C	
98-0450	2/24/98	NEWMARK HOMES	3212 OXSHEER DRIVE	SFR	20	D	STEINER RANCH PH 1 SEC 4 C	
98-0451	2/24/98	NEWMARK HOMES	3208 OXSHEER DRIVE	SFR	19	D	STEINER RANCH PH 1 SEC 4 C	
98-0336	2/11/98	NEWMARK HOMES	3304 OXSHEER DRIVE	SFR	10	H	STEINER RANCH PH 1 SEC 4 C	
98-1724	6/29/98	NEWMARK HOMES	3309 OXSHEER DRIVE	SFR	10	E	STEINER RANCH PH 1 SEC 4 C	

BASIC DEVELOPMENT PERMITS ISSUED FOR WESTERN TRAVIS COUNTY--BCCP ANNUAL REPORT--FY 98

11-Jan-99

PERMIT	ISSUED	APPLICANT	ADDRESS	TYPE OF CONST	LOT	BLK	SUBDIVISION	TAX ID
98-1875	8/10/98	MORRISON HOMES	3316 OXSHEER DRIVE	SFR	7	H	STEINER RANCH PH 1 SEC 4 D	
98-2582	9/23/98	GARY POOLS	3212 OXSHEER DRIVE	POOL	20	D	STEINER RANCH PH 1 SEC 4 C	
98-1990	7/31/98	MORRISON HOMES	3320 OXSHEER DRIVE	SFR	6	H	STEINER RANCH PH 1 SEC 4 D	
98-2525	9/17/98	NEWMARK HOMES	3313 OXSHEER DRIVE	SFR	11	E	STEINER RANCH PH 1 SEC 4 D	
98-2523	9/17/98	NEWMARK HOMES	3408 OXSHEER DRIVE	SFR	3	H	STEINER RANCH PH 1 SEC 4 D	
98-2612	9/28/98	MORRISON HOMES	3416 OXSHEER DRIVE	SFR	1	H	STEINER RANCH PH 1 SEC 4 D	
98-2524	9/17/98	NEWMARK HOMES	3404 OXSHEER DRIVE	SFR	4	H	STEINER RANCH PH 1 SEC 4 D	
98-2056	7/31/98	NEWMARK HOMES	3400 OXSHEER DRIVE	SFR	5	H	STEINER RANCH PH 1 SEC 4 D	
97-3283	12/15/97	NEWMARK HOMES	3300 OXSHEER PASS	SFR	11	H	STEINER RANCH PH 1 SEC 4 C	
98-1545	6/10/98	BERTHA SCHWENK	1206 PACE BEND ROAD	SEPTIC				05540303
98-0048	1/12/98	ROBERT BAKER	1102 PACE BEND ROAD	WAREHOUSE				05540303
98-2594	9/25/98	JEFF WATSON HOMES	12219 PAINTED BUNTING	SFR	9		PAINTED BUNTING PH 1	
98-2008	7/30/98	FLEHARTY AND HARPER INC	1611 PALAMINO RIDGE DRIVE	SFR	11	A	PALOMINO RIDGE	
98-1465	6/ 3/98	FLEHARTY HARPER HOMES	1700 PALAMINO RIDGE DRIVE # 3	SFR	6	A	PALAMINO RIDGE	
98-1466	6/ 3/98	FLEHARTY HARPER HOMES	1700 PALAMINO RIDGE DRIVE # 4	SFR	7	A	PALAMINO RIDGE	
98-1435	6/ 1/98	LAWRENCE J DAY	303 PALEFACE POINT DR.	MOBILE HOME				05661203
98-1859	7/10/98	KELLY CAZALAS	115 PALEFACE POINT DRIVE	SFR				05671605
98-0872	4/13/98	JIM GRIMSRUD	617 PALEFACE RANCH ROAD SOUTH	DRIVEWAY	3		PAPOOSE I AMENDED	05591604
97-3178	12/ 2/97	NEWMARK HOMES	10901 PALGRAVE COURT	SFR	22	JJ	CIRCLE C RANCH SEC B 17	
98-0904	4/14/98	FERN HERNANDEZ	1908 PALM VISTA DRIVE	SFR	3	E	SHALLOW CREEK	
98-0276	2/ 5/98	JOHN OGILBEE	4003 PALOMA CIRCLE	SFR	21		VISTA GRANDE	

BASIC DEVELOPMENT PERMITS ISSUED FOR WESTERN TRAVIS COUNTY--BCCP ANNUAL REPORT--FY 98

11-Jan-99

PERMIT	ISSUED	APPLICANT	ADDRESS	TYPE OF CONST	LOT	BLK	SUBDIVISION	TAX ID
97-2704	10/ 2/97	VINTAGE FINE HOMES	13802 PANORAMA DRIVE	SFR	63		COMANCHE TRAIL SEC 3	
97-2705	10/ 2/97	VINTAGE FINE HOMES	14003 PANORAMA DRIVE	SFR	28		COMANCHE TRAIL SEC 3	
97-3256	12/12/97	CRAIG LAWRENCE	6244 PARADISE MANOR CIR.	GARAGE / SHOP	10	C	PARADISE MANOR SEC 1	
97-2985	11/ 3/97	JWJ HOMES INC	15202 PARAKEET STREET	SFR	90		CARDINAL HILLS UNIT 3	
97-3242	12/ 8/97	BRIAN BAILEY HOMES	4201 PARK HOLLOW COURT	SFR / ADDITION	18		GREEN PARK SEC 3	
98-0217	1/30/98	SOUTHERN BUILDERS AND D	12823 PARK ROAD (HUGHES PARK ROAD	SFR	17	A	COMANCHE TRAIL ESTATES SEC 1	
98-0475	2/26/98	PLANTATION HOMES	1817 PARRALENA	SFR	3	C	WELLS BRANCH SEC R 3	
98-1249	5/ 8/98	PLANTATION HOMES	1800 PARRALENA	SFR	4	B	WELLS BRANCH SEC R 3	
98-0476	2/26/98	PLANTATION HOMES	1816 PARRALENA	SFR	6	B	WELLS BRANCH SEC R 3	
98-0583	3/ 9/98	PLANTATION HOMES	1824 PARRALENA LANE	SFR	7	B	WELLS BRANCH PH R SEC 3	
98-0843	4/ 8/98	PLANTATION HOMES	1813 PARRALENA LANE	SFR	4	C	WELLS BRANCH SEC R 3	
97-2917	10/28/97	PLANTATION HOMES	1805 PARRALENA LANE	SFR	6	C	WELLS BRANCH PH R SEC 3	
98-0020	1/ 6/98	PLANTATION HOMES	1821 PARRALENA LANE	SFR	2	C	WELLS BRANCH PH R SEC 3	
98-0842	4/ 8/98	PLANTATION HOMES	1809 PARRALENA LANE	SFR	5	C	WELLS BRANCH SEC R 3	
98-1266	5/11/98	ED GERNERT	65 PASCAL LANE	ADDITION /REMODLE	3	F	ROB ROY PH 2	
98-0512	3/ 5/98	MOBILE HOME BROKERS	15303 PATRICIA LANE	MOBILE HOME	19	9	PAMELA HEIGHTS	
98-0157	1/23/98	OCEAN QUEST POOLS	1445 PATTERSON LANE	POOL	7		PATTERSON PLACE SEC 1	
98-1157	4/30/98	MCCALL HOMES	1005 PATTERSON LANE	SFR	2		ANGLE WYLDE SEC 1	
98-0240	2/ 3/98	OCEAN QUEST POOLS	1360 PATTERSON LANE	POOL	4	A	PATTERSON PLACE SEC 2	
98-1419	5/28/98	SCOTT BRYANT HOMES INC	1350 PATTERSON RD.	SFR	3	A	PATTERSON PLACE 2	
98-0035	1/ 8/98	SCOTT BRYANT HOMES	1360 PATTERSON ROAD	SFR	4	A	PATTERSON PLACE SEC 2	

BASIC DEVELOPMENT PERMITS ISSUED FOR WESTERN TRAVIS COUNTY--BCCP ANNUAL REPORT--FY 98

11-Jan-99

PERMIT	ISSUED	APPLICANT	ADDRESS	TYPE OF CONST	LOT	BLK	SUBDIVISION	TAX ID
98-2285	8/21/98	STADLER CUSTOM HOMES	762 PATTERSON ROAD	SFR	6		PATTERSON PLACE	
98-1716	6/29/98	PRESTIGE CUSTOM HOMES	4008 PAWNEE PASS	SFR				01267701
98-0313	2/ 9/98	VINTAGE FINE HOMES	3519 PAWNEE PASS SOUTH	SFR				01267705
98-1556	6/11/98	JOHN WEAVER CUSTOM HO	3902 PEAK LOOK OUT	SFR	10A		CHERRY MOUNTAIN PH 2	
98-1612	6/17/98	SIGNATURE HOMES	3106 PEARCE ROAD	SFR	4		PEARCE ANNEX	
98-0666	3/17/98	DUDLEY FOWLER / RALPH H	PEARCE ROAD	CLEARING			OAK SHORES ON LAKE AUSTIN PH 4	
98-0214	1/30/98	JEFFREY A. WILSON	3006 PEARCE ROAD	SFR	2		PEARCE ANNEX	01312302
98-0932	4/20/98	JIMMY JENKINS	14125 PECAN HOLLOW	SFR	6		BIG SANDY SECTION 2	
98-0471	9/10/98	GARY NEESE	2939 PECAN STREET	WAREHOUSE ADDITI	1		SPRING WILLOW SEC 3	02742802
97-2786	10/14/97	BUFFINGTON HOMES	5908 PECANWOOD LANE	SFR	39	16	VILLAGE @ WESTERN OAKS SEC 12	
97-2785	10/14/97	BUFFINGTON HOMES	5905 PECANWOOD LANE	SFR	7	17	VILLAGE @ WESTREN OAKS SEC 12	
97-3299	12/15/97	BUFFINGTON HOMES	5909 PECANWOOD LANE	SFR	5	17	VILLAGE @ WESTERN OAKS SEC 12	
98-0218	1/30/98	FLYING W CONSTRUCTION	24814 PEDERNALES CANYON RANCH	ADDITION	5		PEDERNALES CANYON RANCH PH 2	05511602
97-2767	10/ 8/97	GARY BEAM BUILDER	23625 PEDERNALES CANYON TRAIL	SFR				05421604
98-0159	1/26/98	PENCO CONSTRUCTION	23215B PEDERNALES CANYON TRAIL	SFR				05341601
98-2446	9/10/98	DAVID LUNSFORD	23022 PEDERNALES CAYON TRAIL	SEPTIC TANK	4		PALEFACE PARK	
98-1353	5/22/98	REGINA HEBERT	24401 PEDERNALES DRIVE	SFR	12	3	MOUTH OF PEDERNALES SECTION 2	05660501
97-2841	10/20/97	DAVID WEEKLEY HOMES	10400 PEONIA COURT	SFR	14	A	SENNA HILLS SEC 1 A	

BASIC DEVELOPMENT PERMITS ISSUED FOR WESTERN TRAVIS COUNTY--BCCP ANNUAL REPORT--FY 98

11-Jan-99

PERMIT	ISSUED	APPLICANT	ADDRESS	TYPE OF CONST	LOT	BLK	SUBDIVISION	TAX ID
98-0322	2/11/98	SHADOWLAKE BUILDERS	1800 PERFORMER DRIVE	SFR	30		PALEFACE RANCH SEC 1	
98-1340	5/19/98	ROBERT LIGHT	1800 PERIDOT ROAD	GARAGE/SHOP	7	E	BLUE BONNET ACRES SEC 1	
98-1638	6/19/98	PLANTATION HOMES	14917 PERSLANE MEADOW	SFR	32	A	WELLS BRANCH SEC R 3	
98-1637	6/19/98	PLANTATION HOMES	14909 PERSLANE MEADOW	SFR	30	A	WELLS BRANCH SEC R 3	
98-1127	4/29/98	RUSSELL EPPRIGHT HOMES	3008 PESCADERO COVE	SFR	38	A	WESTVIEW ON LAKE AUSTIN PH C SEC 3	
98-1381	5/26/98	BROCK HOMES	3009 PESCADERO COVE	SFR	33	A	WESTVIEW ON LAKE AUSTIN PH C SEC 3	
97-3334	12/18/97	ANDRE CAVAZOS	13004 PFLUGER-BERKMAN ROAD	SFR				02759002
98-0629	5/15/98	WINDERMERE UTILITY CO.	PFLUGERVILLE LOOP WEST @ TOBERM	WATER WELL # 7				
98-1305	5/18/98	JOHN ALLEN	15105 PHEASANT LANE	SFR	79		CARDINAL HILLS UNIT 2	
98-2106	8/3/98	RICHARD S. BLASI	7802 PHOENIX PASS	FILL	7		GRANADA HILSS AMENDED	
97-3008	11/7/97	BELLVIEW CUSTOM HOMES	4204 PLANTATION COVE	SFR	7		GLENLAKE PH 1	
98-2360	9/2/98	OCEAN QUEST POOLS	10026 PLANTERS WOOD DRIVE	POOL	55	A	RIVER PLACE SEC 7 B	
97-3047	11/12/97	DAVID WEEKLY	10001 PLANTERS WOODS	SFR	60	A	RIVER PLACE SEC 7 B	
98-1363	5/22/98	NEWMARK HOMES	10000 PLANTERS WOODS DRIVE	SFR	59	A	RIVER PLACE SECT 7 B	
98-0149	1/21/98	SCOTT FELDER HOMES	10129 PLANTERS WOODS DRIVE	SFR	2	K	RIVER PLACE SEC 6	
98-1374	5/26/98	CLARK WILSON HOMES	12329 PLEASANT HILL COURT	SFR	72	B	LAKE POINTE PH2	
98-0912	4/14/98	CLARK WILSON HOMES	12328 PLEASANT HILL COURT	SFR	48	B	LAKE POINTE PH 2	
98-0179	1/26/98	HIGHLAND HOMES	12304 PLEASANT HILL COURT	SFR	54	B	LAKE POINTE PH 2	
98-2578	9/23/98	CLARK WILSON HOMES	12308 PLEASANT HILL COURT	SFR	53	B	LAKE POINTE PH 2	
98-1140	4/29/98	CLARK WILSON HOMES	12332 PLEASANT HILLS	SFR	47	B	LAKE POINTE PH 2	

BASIC DEVELOPMENT PERMITS ISSUED FOR WESTERN TRAVIS COUNTY--BCCP ANNUAL REPORT--FY 98

11-Jan-99

PERMIT	ISSUED	APPLICANT	ADDRESS	TYPE OF CONST	LOT	BLK	SUBDIVISION	TAX ID
98-2272	8/20/98	CLARK WILSON HOMES	12321 PLEASENT COURT	SFR	70	B	LAKE POINTE PH 2	
98-0040	1/ 9/98	PLANTATION HOMES	1701 PLOVERVILLE LANE	SFR	2	B	WELLS BRANCH PH R SEC 3	
98-0038	1/ 9/98	PLANTATION HOMES	1705 PLOVERVILLE LANE	SFR	1	B	WELLS BRANCH PH R SEC 3	
97-2905	10/28/97	DAVID WEEKLY HOMES	10607 PLUCHEA COVE	SFR	11	F	SENNA HILLS SEC 2	
98-0813	4/ 7/98	WALTER WILSON	6203 PLUM HOLLOW OVERLOOK	ADDITION	20	7	LOST CREEK SEC 2	
98-1864	7/15/98	BULMARO GONZALES	14500 POCHONTAS TRAIL	MOBILE HOME	6		INDIAN POINTE	
98-0939	4/20/98	OCEAN QUEST POOLS	2110 POINT BLUFF DRIVE	POOL	26	C	BLUFF OF LOST CREEK	
98-0345	2/18/98	JERRY D JOHNSON BUILDER	2110 POINT BLUFF DRIVE	SFR / ADDITION	26	C	BLUFFS OF LOST CREEK	
97-3154	11/26/97	SIEMERING HOMES	11330 POMPEY	SFR	45	SS	CIRCLE C RANCH PH B SEC 14	
98-1454	6/ 2/98	CUSTOM BUILDERS	16043 POOLE CANYON	GARAGE	7	6	HUDSON BEND COLONY # 2	
97-2837	10/20/97	WILDE CUSTOM HOMES	2901 POPANO COVE	SFR	18	B	WESTVEIW ON LAKE AUSTIN PH C SEC 2 REPLAT	
98-0078	1/15/98	OCEAN QUEST POOLS	2315 PORTOFINO DRIVE	POOL	60,61	B	BARTON CREEK PH 2 SEC G	
98-1811	7/ 9/98	DANESHJOU	2300 PORTOFINO DRIVE	SFR	7	E	BARTON CREEK PH 2 SEC G	
98-1993	7/27/98	MARSANNA BESEDA	2310 PORTOFINO DRIVE	SFR	5	E	BARTON CREEK PH 2 SEC G	
98-0033	1/ 8/98	SERENO HOMES	2315 PORTOFINO RIDGE DRIVE	SFR	60,61		BARTON CREEK PH 2 SEC G	
98-1803	7/ 6/98	CLARK WILSON HOMES	3111 PORTOLA COURT	SFR	16	M	LAKE POINTE PH 1B	
98-0918	4/14/98	CLARK WILSON HOMES	3105 PORTOLA COURT	SFR	17	M	LAKE POINTE PH B SEC 1	
98-0328	2/11/98	VANTAGE POINT HOMES	9209 PRINCE WILLIAM	SFR	124		WESTMINSTER GLEN ESTATES PH 1	
98-1221	5/ 4/98	THE MUSKIN COMPANY	9400 PRINCE WILLIAM	SFR	164		WESTMINSTER GLEN PH 1	
98-0030	1/ 8/98	JOHN DAVIS CUSTOM HOME	9206 PRINCE WILLIAM	SFR	169		WESTMINSTER GLEN PH 1	

BASIC DEVELOPMENT PERMITS ISSUED FOR WESTERN TRAVIS COUNTY--BCCP ANNUAL REPORT--FY 98

11-Jan-99

PERMIT	ISSUED	APPLICANT	ADDRESS	TYPE OF CONST	LOT	BLK	SUBDIVISION	TAX ID
97-2702	10/ 2/97	RICHARD STUART	9401 PRINCE WILLIAM	SFR	120		WESTMINSTER GLEN PH 1	
98-1469	6/ 3/98	WINDSOR VINYL	9200 PRINCE WILLIAM	ADDITION	170A		WESTMINSTER GLEN PH 1A	
98-1281	5/14/98	PARKWOOD BUILDERS	9505 PRINCE WILLIAM	SFR	117		WESTMINSTER GLEN PH 1	
97-3155	11/26/97	STUART HOME CORP	9304 PRINCE WILLIAM	SFR	167		WESTMINSTER GLEN PH 1	
98-2228	8/18/98	STUART HOME CORP	9101 PRINCE WILLIAM	SFR	133		WESTMINSTER GLEN	
98-2295	8/25/98	RUSSELL EPPRIGHT HOMES	9512 PRINCE WILLIAM	SFR	162		WESTMINSTER GLEN PH 1	
98-0850	4/10/98	POOL DESIGNS	9401 PRINCE WILLIAM DRIVE	POOL	120		WESTMINSTER GLEN PHASE 1	
98-1792	7/ 1/98	DEL SMITH BUILDER INC	9312 PRINCE WILLIAM DRIVE	SFR	165		WESTMINSTER GLEN PH 1	
98-0511	3/ 3/98	RANDY ROLLO HOMES	9509 PRINCE WILLIAM DRIVE	SFR	116		WESTMINSTER GLEN ESTATES	
98-1793	7/ 6/98	BILL MINTO CUSTOM HOME	9508 PRINCE WILLIAM DRIVE	SFR	163		WESTMINSTER GLEN PH 1	
98-0670	3/18/98	DON MILLER INDEPENDENT	5203 PRYOR LANE	SFR	9	4M	TRAVIS LANDING NO. 2 PH 5	
98-1856	7/ 9/98	SILVERTON CUSTOM HOMES	5105 PRYOR LANE	SFR	5	4M	TRAVIS LANDING NO 2 PH 5	
98-1001	4/20/98	INDEPENDENCE BUILDERS	5000 PRYOR LANE	SFR	6	6-M	TRAVIS LANDING NO 2 NW SEC 1ST RESUB	
97-3023	11/ 7/97	PLANTATION HOMES	14905 PURSLANE MEADOW TRAIL	SFR	29	A	WELLS BRANCH PH R SEC 3	
98-1891	7/17/98	PLANTATION HOMES	15017 PURSLANE MEADOW TRAIL	SFR	45	A	WELLS BRANCH SEC R3	
98-1385	5/28/98	PLANTATION HOMES	14913 PURSLANE MEADOW TRAIL	SFR	31	A	WELLS BRANCH SECT R3	
98-0039	1/ 9/98	PLANTATION HOMES	15008 PURSLANE MEADOW TRAIL	SFR	2	D	WELLS BRANCH PH R SEC 3	
97-3075	11/14/97	TRI COUNTY POOLS	1104 QUAKER RIDGE DRIVE	POOL	23	P	HILLS OF LOST CREEK PH A SEC 4	
97-3114	11/24/97	ISABEL OVIEDO	2001 QUANAH PARKER TRAIL	ATTIC STORAGE	552		APACHE SHORES	
97-0725	12/16/97	THL RANCH LTD	QUINLAN PARK ROAD	S&D W&WW			STEINER RANCH PH 2 SEC 4 B	
98-0895	5/ 8/98	ROBERT LONG	QUINLAN PARK ROAD	LANDSCAPE / ENTRY	17,19		STEINER RANCH PH 2 SEC 4 A	

BASIC DEVELOPMENT PERMITS ISSUED FOR WESTERN TRAVIS COUNTY--BCCP ANNUAL REPORT--FY 98

11-Jan-99

PERMIT	ISSUED	APPLICANT	ADDRESS	TYPE OF CONST	LOT	BLK	SUBDIVISION	TAX ID
98-0675	3/30/98	URBAN DESIGN GROUP	1705 QUINLAN PARK ROAD	RELOCATION D/W &	1,2		LAKESIDE TERRACE	
97-0724	12/16/97	THL RANCH LTD	QUINLAN PARK ROAD	S&D W&WW LS & FM			STEINER RANCH PH 2 SEC 4 A	
98-2186	9/23/98	CARTER BURGESS	QUINLAN PARK ROAD	ROAD IMPROVEMEN			STEINER RANCH PH 2	
97-3220	12/ 5/97	HILMA KATHRYNE ELLISON	4820 R O DRIVE	SFR				05340603
98-0617	3/13/98	JAMES M. FULTON JR.	4410 R.O. DRIVE	DRIVEWAY (2)				05340603
98-1550	6/11/98	BUFFINGTON HOMES	3116 RAGING RIVER DRIVE	SFR	27	G	JACKS POND SEC 1	
98-1011	4/21/98	HAMMONDS HOMES	3112 RAGING RIVER DRIVE	SFR	26	G	JACKS POND SEC 1	
98-1894	7/17/98	BUFFINGTON HOMES	3113 RAGING RIVER DRIVE	SFR	8	H	JACKS POND SEC 1	
98-1892	7/17/98	BUFFINGTON HOMES	3109 RAGING RIVER DRIVE	SFR	9	H	JACKS POND SEC 1	
98-1661	6/23/98	HAMMONDS HOMES	3008 RAGING RIVER DRIVE	SFR	20	G	JACKS POND SEC 1	
98-0702	3/19/98	BUFFINGTON HOMES	3017 RAGING RIVER DRIVE	SFR	12	H	JACKS POND SEC 1	
98-1605	6/16/98	BUFFINGTON HOMES	3101 RAGING RIVER DRIVE	SFR	11	H	JACKS POND SEC 1	
98-0961	4/20/98	HAMMONDS HOMES	3108 RAGING RIVER DRIVE	SFR	25	G	JACK'S POND SEC 1	
98-0769	3/30/98	BUFFINGTON HOMES	3013 RAGING RIVER DRIVE	SFR	13	H	JACKS POND SEC 1	
98-1848	7/ 8/98	BUFFINGTON HOMES	3204 RAGING RIVER DRIVE	SFR	29	G	JACKS POND SEC 1	
98-2515	9/17/98	CENTEX HOMES	3213 RAGING RIVER DRIVE	SFR	3	H	JACKS POND SEC 3	
98-2491	9/17/98	BUFFINGTON HOMES	3201 RAGING RIVER DRIVE	SFR	6	H	JACKS POND SEC 1	
98-2514	9/17/98	CENTEX HOMES	3209 RAGING RIVER DRIVE	SFR	4	H	JACKS POND SEC 3	
98-2516	9/17/98	CENTEX HOMES	3219 RAGING RIVER DRIVE	SFR	2	H	JACKS POND SEC 3	
98-2517	9/17/98	CENTEX HOMES	3225 RAGING RIVER DRIVE	SFR	1	H	JACKS POND SEC 3	
98-2102	7/31/98	BUFFINGTON HOMES	3200 RAGING RIVER DRIVE	SFR	28	G	JACKS POND SEC 1	

BASIC DEVELOPMENT PERMITS ISSUED FOR WESTERN TRAVIS COUNTY--BCCP ANNUAL REPORT--FY 98

11-Jan-99

PERMIT	ISSUED	APPLICANT	ADDRESS	TYPE OF CONST	LOT	BLK	SUBDIVISION	TAX ID
98-1898	7/17/98	SERINO HOMES	3205 RAIN DANCE COVE	SFR	18	A	WESTVIEW ON LAKE AUSTIN PH B	
98-1309	5/18/98	JOHNSON CUSTOM POOLS	3625 RANCH CREEK DRIVE	POOL	159		GLENLAKE PH 2	
98-2465	9/11/98	MAIN STREET HOMES	13813 RANDALSTONE DRIVE	SFR	26	F	NORTHTOWN WEST SEC 1	
97-2792	10/16/97	BUFFINTON HOMES	13807 RANDALSTONE DRIVE	SFR	23	F	NORTHTOWN WEST SEC 1	
97-3143	11/25/97	BUFFINGTON HOMES	13811 RANDALSTONE DRIVE	SFR	25	F	NORTHTOWN WEST SEC 1	
97-2831	10/17/97	M D MOBLEY	13922 RANDALSTONE DRIVE	POOL	1	G	NORTHTOWN WEST SEC 1	
97-2872	10/22/97	BUFFINGTON HOMES	13809 RANDALSTONE DRIVE	SFR	24	F	NORTHTOWN WEST SEC 1	
98-0284	2/ 6/98	MICHEAL D NORRIS	11402 RANDY DRIVE	SHOP/GARAGE	3		ANDERSON MILL OAKS ADDITION	
98-0130	1/20/98	BELLVIEW CUSTOM HOMES	10908 RANGE VIEW	SFR	3	B	RIVER PLACE SEC 10	
97-2969	10/31/97	SCOTT FELDER HOMES	10904 RANGE VIEW DRIVE	SFR	4	B	RIVER PLACE SEC 10	
98-1265	5/11/98	FANTASTIC POOLS	10813 RANGE VIEW DRIVE	POOL	4	A	RIVER PLACE SEC 10	
98-0015	1/ 5/98	SULIT SIGNATURE HOMES	10813 RANGE VIEW DRIVE	SFR	4	A	RIVER PLACE SEC 10	
98-2118	8/ 5/98	SULIT SIGNATURE HOMES	10912 RANGE VIEW DRIVER	SFR	2	B	RIVER PLACE SEC 10	
98-1416	5/28/98	MILBURN HOMES	17416 RANNOCH DRIVE	SFR	23	F	PICCADILLY RIDGE PH 1 SEC 1	
97-2730	10/ 6/97	CONTINENTAL HOMES	17524 RANNOCH DRIVE	SFR	14	F	PICADILLY RIDGE PH 1 SEC 1	
98-1185	5/ 4/98	MILBURN HOMES	17419 RANNOCH DRIVE	SFR	4	G	PICADILLY RIDGE PH 1 SEC 1	
98-1531	6/ 5/98	JOE B KENNEDY	1413 RANSOM STREET	DRIVEWAY	20	D	SPRING WILLOW SEC 1	02722602
98-1470	6/ 4/98	THEODOR TIMMERMAN	1505 RANSOM STREET	DRIVEWAY	25	D	SPRING WILLOW SECTION 1	
98-0746	3/25/98	VITO FORTUNATO	1404 RANSOM STREET	DRIVEWAY	10	E	SPRING WILLOW PH 2 SEC 1	
97-3014	11/ 6/97	SERENO HOMES	4501 RAPID SPRINGS COVE	SFR	44	A	WESTVEIW ON LAKE AUSTIN	
98-0588	3/ 9/98	OCEAN QUEST POOLS	4508 RAPID SPRINGS COVE WEST	POOL	5	A	WESTVIEW ON LAKE AUSTIN PH A	

BASIC DEVELOPMENT PERMITS ISSUED FOR WESTERN TRAVIS COUNTY--BCCP ANNUAL REPORT--FY 98

11-Jan-99

PERMIT	ISSUED	APPLICANT	ADDRESS	TYPE OF CONST	LOT	BLK	SUBDIVISION	TAX ID
98-1244	5/ 8/98	BILL TEMPLE CUSTOM HOM	4500 RAPID SPRINGS EAST	SFR	45	A	WESTVIEW AT LAKE AUSTIN	
98-1581	6/15/98	DANESHJOU CO	2817 RAVELLO RIDGE	SFR	33	B	BARTON CREEK PH 2 SEC G	
98-1479	6/10/98	OCEAN QUEST POOLS	8108 RAVELLO RIDGE COVE	POOL	38	B	BARTON CREEK PH 2 SEC G	
97-3146	11/25/97	SHOWCASE CUSTOM HOMES	8104 RAVELLO RIDGE COVE	SFR	37	B	BARTON CREEK	
97-3237	12/10/97	JAUREGUI ARCHITECT BUIL	2901 RAVELLO RIDGE DRIVE	SFR	32	B	BARTON CREEK PH 2 SEC G	
97-3218	12/ 5/97	BUFFINGTON HOMES	2001 RAVENSCROFT DRIVE	SFR	4	C	HILLCREST SEC 1	
97-3217	12/ 5/97	BUFFINGTON HOMES	1927 RAVENSCROFT DRIVE	SFR	3	C	HILLCREST SEC 1	
97-2953	10/30/97	HARREN HOMES	5504 RAVINE RIDGE COVE	SFR	19		RAVINE PH 1	01311301
98-1269	5/11/98	RALPH WHITE	15846 RAY VISTA STREET	SFR	36		LAKE TRAVIS SUBD. NO 3	
98-1482	6/ 5/98	RALPH NICHOLS KOSTER	14217 RED FEATHER TRAIL	SFR	856		APACHE SHORES SEC 2	
97-3241	12/ 9/97	WILLIAM G. STEFFEN	1700 RED FOX ROAD	SFR / ADDITION	9	H	APACHE SHORES SEC 5	
98-0347	2/18/98	LAKE TRAVIS INTERNATION	REDDS PARK ROAD	CLEARING ONLY			LONG HOLLOW	
98-1082	4/27/98	RICHARD GALBRAITH	5435 REIMERS ROAD	SFR				05260601
97-2902	10/27/97	MARK PORTER	1609 RENDOVA LANE	GARAGE / SHOP	3		PFLUGERVILLE ESTATES SEC 4	
98-1183	6/10/98	SOUTHWEST TRAVIS CO. MU	RESACA BLVD	LANDSCAPE			LAKE POINTE PH 4 SEC 3	
98-2229	8/25/98	DON WALDEN	2317 RESACA BLVD	DRIVEWAY			LAKE POINTE PH 6	
97-0864	12/ 4/97	SOUTHWEST TRAVIS COUNT	RESACA BLVD & LAKE STONE	S& D W&WW			LAKE POINTE	
97-0300	12/ 9/97	SOUTHWEST TRAVIS COUNT	RESACA BOULEVARD	S&D W&WW			LAKE POINTE SEC 5	
98-0426	3/ 3/98	SOUTHWEST TRAVIS COUNT	RESACA/LAKESTONE	SPOIL SITE			LAKE POINTE SEC 6	
98-1854	7/ 9/98	ROSS CONSTRUCTION	2304 RICK WHINEMY DRIVE	SFR	47	F	WELLS BRANCH PH E SEC 2	
98-1855	7/ 9/98	ROSS CONSTRUCTION	2306 RICK WHINEMY DRIVE	SFR	48	F	WELLS BRANCH PH E SEC 2	

BASIC DEVELOPMENT PERMITS ISSUED FOR WESTERN TRAVIS COUNTY--BCCP ANNUAL REPORT--FY 98

11-Jan-99

PERMIT	ISSUED	APPLICANT	ADDRESS	TYPE OF CONST	LOT	BLK	SUBDIVISION	TAX ID
98-1616	6/17/98	CARTER BRUCE BUILDERS	2102 RICK WHINERY	SFR	28	F	WELLS BRANCH PH E SEC 2	
98-2574	9/23/98	LARY AND SHERRE LEONAR	4306 RIDGEPOLE	SFR	322,3		TRAVIS SETTLEMENT SEC 5	
98-2279	8/20/98	JOHN F MURPHY	14526 RIDGETOP TERRACE	SFR	12		COMANCHE POINT SEC 2	
98-0446	2/24/98	EVERETT PRESLAR	11403 RIM ROCK TRAIL	DRIVEWAY				04156710
98-2252	9/ 2/98	EVERETT PRESLAR	11401 RIM ROCK TRAIL	SFR				04156710
98-2129	8/ 5/98	SCOTT FELDER HOMES	2309 RIMROCK DRIVE	SFR	3	B	LAKE POINTE SEC 5	
98-2128	8/ 5/98	SCOTT FELDER HOMES	2215 RIMROCK DRIVE	SFR	59	A	LAKE POINTE SEC 5	
98-0435	2/24/98	MORRISON HOMES	3609 RIP FORD DRIVE	SFR	2	12	STEINER RANCH PH 1 SEC 1	
98-1276	6/ 9/98	JAMES AND CATHERINE BRO	5801 RITTENHOUSE SHORE DRIVE	ADDITION/REMODLE	12	B	LAKELAND HILLS SEC 1	01625808
97-3067	11/14/97	POOL DESIGNS	3302 RIVA RIDGE	POOL	71	A	DAVENPORT RANCH PH 1 SEC 1	
97-3416	12/31/97	SHAMROCK BUILDERS	3302 RIVA RIDGE ROAD	PORCH ENCLOSURE	71	A	DAVENPORT RANCH PH 1 SEC 1	
98-1438	6/ 2/98	STOCKTON BUILDERS INC	2009 RIVER HILLS DRIVE	SFR				01263702
97-2760	10/ 8/97	MARK GAULT HOMES	512 RIVER HILLS ROAD	SFR	1	A	600 RIVER HILLS SUBDIVISION AMENDED	
98-0602	3/11/98	DANESHJOU COMPANY INC	2801 RIVER HILLS ROAD	SFR	1	A	RIVER TERRACE 3	
97-1277	10/21/97	FIRST RIVER PLACE RESERV	RIVER PLACE @ SQUIRE POP DRIVE	S&D W&WW	1-10	A	RIVER PLACE SEC 21	01423701
98-1937	7/22/98	ESPEY, HUSTON & ASSOCIAT	6500 RIVER PLACE BLVD	DRIVEWAY			RIVER PLACE SEC 20	
98-2367	9/ 2/98	STEVE MOREAL	4400 RIVER PLACE BLVD	SFR	1	A	RIVER PLACE SEC 21	
98-1815	7/ 9/98	B-A HOMES	4700 RIVER PLACE BLVD #2	SFR	2	B	RIVER PLACE SEC 21	
98-1626	6/19/98	DAVID WEEKLEY HOMES	4400 RIVER PLACE BLVD #4	SFR	4	A	RIVER PLACE SEC 21	
98-1625	6/19/98	DAVID WEEKLEY HOMES	4400 RIVER PLACE BLVD #5	SFR	5	A	RIVER PLACE SEC 21	
98-1814	7/ 9/98	B-A HOMES	4400 RIVER PLACE BLVD #6	SFR	6	A	RIVER PLACE SEC 21	

BASIC DEVELOPMENT PERMITS ISSUED FOR WESTERN TRAVIS COUNTY--BCCP ANNUAL REPORT--FY 98

11-Jan-99

PERMIT	ISSUED	APPLICANT	ADDRESS	TYPE OF CONST	LOT	BLK	SUBDIVISION	TAX ID
98-1813	7/ 9/98	B-A HOMES	4700 RIVER PLACE BLVD #6	SFR	6	B	RIVER PLACE SEC 21	
98-1816	7/ 9/98	B-A HOMES	4700 RIVER PLACE BLVD #7	SFR	7	B	RIVER PLACE SEC 21	
97-2615	6/17/98	FIRST RIVER PLACE RESERV	RIVER PLACE BLVD @ BIG VIEW DRIV	S&D W&WW			RIVER PLACE SEC 13	
98-2512	9/17/98	DAVID WEEKLEY HOMES	4700 RIVER PLACE BLVD.	SFR	1	B	RIVER PLACE SEC 21	
98-2513	9/17/98	DAVID WEEKLEY HOMES	4400 RIVER PLACE BLVD.	SFR	3	A	RIVER PLACE SEC 21	
97-3177	12/ 5/97	FIRST RIVER PLACE RESERV	RIVER PLACE BOULEVARD @ CAMAOS	SITE DEVELOPEMEN				01423701
98-2535	9/17/98	DENISE REED AT MURCURY	1100 RIVER RIDGE DRIVE	SFR	1	D	RIVER RIDGE	01295503
98-1234	5/ 8/98	SCOTT PETTERS	25136 RIVER ROAD	SFR	1	A	USERY	05680901
98-0820	4/ 8/98	CONANN HOMES	25400 RIVER ROAD	SFR	6		PEDERNALES BEND	
98-2278	8/25/98	JAMES RINK	712 RIVER ROAD	DRIVEWAY	18		PEDERNALES BEND	
98-0079	1/15/98	NICK LORETTE	10910 RIVER TERRACE	SFR	19		PANORAMA RANCH SEC 1	
98-0814	4/ 7/98	DENNIS GOSS	13011D RIVERBEND	SFR/SEPTIC				01275801
98-0735	3/25/98	KRISTY HAYS	12417 RIVERBEND ROAD	SFR	11		FREUD SLEEPY HOLLOW LAKE AUSTIN SUBD	
97-3033	11/12/97	ARTISTRY HOMES	2303 RIVERHILLS ROAD	ADDITION				01333001
97-3342	12/19/97	KC HOMES	4807 RIVERPLACE BLVD	SFR	8	A	VILLAS @ RIVER PLACE SEC 1	
97-3341	12/19/97	KC HOMES	4805 RIVERPLACE BLVD	SFR	9	A	VILLAS @ RIVER PLACE SEC 1	
97-3340	12/19/97	KC HOMES	3975 RIVERPLACE BLVD	SFR	6	B	VILLAS @ RIVER PLACE SEC 1	
98-1422	6/ 1/98	K.C. HOMES INC	3973 RIVERPLACE BLVD	SFR	7	B	VILLAS AT RIVER PLACE	
98-0355	2/17/98	DAVID WEEKLEY HOMES	2149 RIVINA DRIVE	SFR	2	G	SENNA HILLS SEC 4	
97-3110	11/24/97	DAVID WEEKLY HOMES	2121 RIVINA DRIVE	SFR	9	G	SENNA HILLS SEC 4	
98-1655	6/23/98	DAVID WEEKLEY HOMES	2133 RIVINA DRIVE	SFR	6	G	SENNA HILLS SEC 4	

BASIC DEVELOPMENT PERMITS ISSUED FOR WESTERN TRAVIS COUNTY--BCCP ANNUAL REPORT--FY 98

11-Jan-99

PERMIT	ISSUED	APPLICANT	ADDRESS	TYPE OF CONST	LOT	BLK	SUBDIVISION	TAX ID
97-3332	12/18/97	DAVID WEEKLEY	2141 RIVINA DRIVE	SFR	4	G	SENNA HILLS SEC 4	
98-0724	3/23/98	DAVID WEEKLEY HOMES	2137 RIVINA DRIVE	SFR	5	G	SENNA HILLS SEC 4	
98-1654	6/23/98	DAVID WEEKLEY HOMES	2122 RIVINA DRIVE	SFR	12	E	SENNA HILLS SEC 4	
98-0708	3/20/98	DAVID WEEKLEY HOMES	2114 RIVINA DRIVE	SFR	11	E	SENNA HILLS SEC 4	
98-0421	2/23/98	DAVID WEEKLEY HOMES	2104 RIVINA DRIVE	SFR	9	E	SENNA HILLS SEC 4	
98-1630	6/18/98	DAVID WEEKLEY HOMES	2113 RIVINA DRIVE	SFR	11	G	SENNA HILLS SEC 4	
97-3182	12/ 2/97	DAVID WEEKLY HOMES	2109 RIVINA DRIVE	SFR	12	G	SENNA HILLS SEC 4	
98-0127	1/20/98	DAVID WEEKLY HOMES	2150 RIVINA DRIVE	SFR	17	E	SENNA HILLS SEC 4	
98-0709	3/20/98	DAVID WEEKLEY HOMES	2146 RIVINA DRIVE	SFR	16	E	SENNA HILLS SEC 4	
98-2065	7/30/98	DAVID WEEKLEY HOMES	2130 RIVINA DRIVE	SFR	13	E	SENNA HILLS SEC 4	
98-0054	1/13/98	TEXAS CRAFTSMAN HOMES	3505 ROBBIN ROAD	SFR				01312103
98-0792	4/ 3/98	EGGER HOMES INC	4332 ROCK CANYON COVE	SFR	13	B	CHIMNEY OAKS SEC I	
98-0762	3/30/98	DAVID NELSON	4325 ROCK CANYON COVE	SFR	15	B	CHIMNEY OAKS AT LAKE TRAVIS	01749501
98-1847	7/ 8/98	THOMAS K ROUGHTON	15607 ROCK CREEK	SFR	2	H	TRAVIS LANDING	
97-3388	12/24/97	HENRY SPILLER	15511 ROCK CREEK	SFR	5,6	H	TRAVIS LANDING	
98-2528	9/17/98	OCEAN QUEST POOLS INC.	4697 ROCKCLIFF	POOL & SPA	4		GREEN PARK SEC I	
97-2888	10/24/97	ENHANCED ENVIRONMENTS	17139 ROCKY RIDGE ROAD	SFR/RECON	73		ARNO BRILL 2ND SUBD	01626601
98-1787	7/ 1/98	JIM BELLEMANS	16805 ROCKY RIDGE ROAD	SFR	12		ROCKY RIDGE	
98-0409	2/19/98	CHRISTINE S. O'CONNOR	17226 ROCKY RIDGE ROAD	METAL BUILDING	4		GERALD T. COOK SEC I	
98-0775	4/ 6/98	ROY SCRUGGS JR	17137 ROCKY RIDGE ROAD	SFR/RECON				01626601
97-2713	10/ 2/97	WALT JUDKINS	17143 ROCKY RIDGE ROAD	SFR/RECON				01626601

BASIC DEVELOPMENT PERMITS ISSUED FOR WESTERN TRAVIS COUNTY--BCCP ANNUAL REPORT--FY 98

11-Jan-99

PERMIT	ISSUED	APPLICANT	ADDRESS	TYPE OF CONST	LOT	BLK	SUBDIVISION	TAX ID
97-1961	12/31/97	DREAM POOLS	17226 ROCKY RIDGE ROAD	POOL	4		GERALD T COOK SEC 1	
98-0844	4/ 8/98	PLANTATION HOMES	14908 ROSE PAVINIA PLACE	SFR	6	A	WELLS BRANCH SEC R 3	
98-0474	2/26/98	PLANTATION HOMES	14904 ROSE PAVONIA	SFR	7	A	WELLS BRANCH SEC R 3	
97-3368	12/22/97	PLANTATION HOMES	14924 ROSE PAVONIA PLACE	SFR	2	A	WELLS BRANCH PH R SEC 3	
97-3298	12/15/97	PLANTATION HOMES	14912 ROSE PAVONIA PLACE	SFR	5	A	WELLS BRANCH PH R SEC 3	
97-2755	10/ 8/97	PLANTATION HOMES	14920 ROSE PAVONIA PLACE	SFR	3	A	WELLS BRANCH PH R SEC 3	
98-2237	8/18/98	PLANTATION HOMES	14928 ROSW PAVONIA PLACE	SFR	1	A	WELLS BRANCH PH R SEC 3	
98-1028	4/23/98	PHILLIP WINSBOROUGH	23606 ROUND MOUNTAIN CIRCLE	SFR	34,35		GREAT OAKS ESTATES	
98-1263	5/11/98	DAN SHULTZ	23650 ROUND MOUNTAIN CIRCLE	GARAGE	39		GREAT OAK ESTATES	
98-2119	8/ 4/98	J RENE FAUBION	ROUND MOUNTAIN ROAD	SFR				05256702
98-1330	5/19/98	ROSS LATHAM	13104 ROUNDTOP CIRCLE	SFR	11	B	HOMESTEAD	
97-3050	11/12/97	MAIN STREET HOMES	1712 ROYAL ASCOT DRIVE	SFR	6	E	RIDGE AT STEEDS CROSSING SEC 1	
98-0275	2/ 5/98	MAIN STREET HOMES	1710 ROYAL ASCOT DRIVE	SFR	5	E	RIDGE AT STEEDS CROSSING SEC 1	
97-2877	10/22/97	MAIN STREET HOMES	1702 ROYAL ASCOT DRIVE	SFR	1	E	RIDGE AT STEEDS CROSSING SEC 1	
97-3382	12/24/97	MAIN STREET HOMES	1711 ROYAL ASCOT DRIVE	SFR	8	E	RIDGE AT STEEDS CROSSING SEC 1	
97-2839	10/17/97	MAIN STREET HOMES	1707 ROYAL ASCOT DRIVE	SFR	10	E	RIDGE AT STEEDS CROSSING SEC 1	
98-0053	1/12/98	MAIN STREET HOMES	1708 ROYAL ASCOT DRIVE	SFR	4	E	RIDGE AT STEEDS CROSSING SEC 1	
98-0595	3/10/98	MAIN STREET HOMES	1706 ROYAL ASCOT DRIVE	SFR	3	E	RIDGE AT STEEDS CROSSING SEC 1	

BASIC DEVELOPMENT PERMITS ISSUED FOR WESTERN TRAVIS COUNTY--BCCP ANNUAL REPORT--FY 98

11-Jan-99

PERMIT	ISSUED	APPLICANT	ADDRESS	TYPE OF CONST	LOT	BLK	SUBDIVISION	TAX ID
97-2746	10/ 7/97	MAIN STREET HOMES	1704 ROYAL ASCOT DRIVE	SFR	2	E	RIDGE AT STEEDS CROSSING SEC 1	
98-1233	8/ 5/98	TEAL CONSTRUCTION	ROYSTON AVE	SOCCER ARENA	2	A	PARKE AT GRAND AVE (UNRECORDED)	027531
98-0697	4/29/98	DEVELOPMENT 2000	1409 ROYSTON LANE	WAREHOUSE	17	1	NORTH PARK AMENDED	
98-1809	7/24/98	WAYNE BARNES CO.	1410 ROYSTON LANE	METAL BUILDING	1	A	PARK AT GRAND AVE SEC 1	
98-2009	8/ 3/98	WAYNE BARNES	ROYSTON LANE	FILL	3,4,5		PARK AT GRAND AVE SEC 1	
97-2250	11/24/97	LAND ANSWERS	11000 RR 2222	GAS STATION				01543002
98-0589	3/ 9/98	CHARLES EVANS	2001 RR 620	TEMP. OFFICE TRAIL	8		CARDINAL HILLS UNIT 13	
97-3169	12/ 1/97	ROCKEY PIAZZA	3102 RR 620	FILL				01267705
97-2764	10/ 8/97	JOE BOWDER	4501 RR 620 NORTH	DRIVEWAY IMPROV.				
98-1615	6/18/98	RENAISSANCE BUILDERS	2600 RR 620 NORTH	SFR				01526301
98-1000	4/23/98	NEXTEL OF TEXAS	3715 RR 620 NORTH	COMM TOWER	7	3	MOUNTAIN VIEW	
98-1455	6/ 2/98	BERNARD L SLINEY	1807 RR 620 NORTH	FILL/PORTABLE OFFI	2	13	CARDINAL HILLS	
97-3139	1/ 9/98	JOHN CARROLL	3398 RR 620 SOUTH	AUTO BODY SHOP, O				01186701
98-2572	9/23/98	WESTERN PCS	807.5 RUBY DRIVE	EQUIPMENT BUILDIN				02442302
97-2903	10/27/97	IRMA GODINEZ	14951 RUNNING DEER	MOBILE HOME	23	N	APACHE SHORES SEC 5	
98-1444	6/ 1/98	DAVID LETOURNEAU	14218 RUNNING DEER TRAIL	SFR	1038		APACHE SHORES SEC 2	01435805
98-1022	4/21/98	OCEAN QUEST POOLS	3504 SACRED MOON COVE	POOL	59	A	WESTVIEW ON LAKE AUSTIN PH A	
98-2416	9/ 9/98	MAIN STREET HOMES	1616 SAINT LEGER STREET	SFR	1	A	RIDGE AT STEEDS CROSSING SEC 1	
98-2241	8/18/98	MAIN STREET HOMES	1620 SAINT LEGER STREET	SFR	3	A	RIDGE AT STEEDS CROSSING SEC 1	

BASIC DEVELOPMENT PERMITS ISSUED FOR WESTERN TRAVIS COUNTY--BCCP ANNUAL REPORT--FY 98

11-Jan-99

PERMIT	ISSUED	APPLICANT	ADDRESS	TYPE OF CONST	LOT	BLK	SUBDIVISION	TAX ID
98-2419	9/ 9/98	MAIN STREET HOMES	1618 SAINT LEGER STREET	SFR	2	A	RIDGE AT STEEDS CROSSING SEC 1	
98-1042	4/23/98	MILBURN HOMES	15800 SAMBUCA CIRCLE	SFR	15	A	WILLOW RUN SEC 7	
97-2978	10/31/97	MILBURN HOMES	15728 SAMBUCA CIRCLE	SFR	18	A	WILLOW RUN SEC 7	
98-1170	5/ 1/98	MILBURN HOMES	15716 SAMBUCA CIRCLE	SFR	3	C	WILLOW RUN SEC 7	
98-1045	4/23/98	MILBURN HOMES	15841 SAMBUCA CIRCLE	SFR	5	D	WILLOW RUN SEC 7	
98-0648	3/16/98	MILBURN HOMES	15837 SAMBUCA CIRCLE	SFR	6	D	WILLOW RUN SEC 7	
97-3184	12/ 2/97	CONTINENTAL HOMES	15856 SAMBUCA CIRCLE	SFR	1	A	WILLOW RUN SEC 7	
98-1169	5/ 1/98	MILBURN HOMES	15724 SAMBUCA CIRCLE	SFR	1	C	WILLOW RUN SEC 7	
97-3159	12/ 1/97	MILBURN HOMES	15836 SAMBUCA CIRCLE	SFR	6	A	WILLOW RUN SEC 7	
97-2855	10/21/97	CONTINENTAL HOMES	15804 SAMBUCA CIRCLE	SFR	14	A	WILLOW RUN SEC 7	
97-3257	12/12/97	CONTINENTAL HOMES	15849 SAMBUCA CIRCLE	SFR	3	D	WILLOW RUN SEC 7	
98-1043	4/23/98	MILBURN HOMES	15816 SAMBUCA CIRCLE	SFR	11	A	WILLOW RUN SEC 7	
98-1168	5/ 1/98	MILBURN HOMES	15833 SAMBUCA CIRCLE	SFR	7	D	WILLOW RUN SEC 7	
98-1044	4/23/98	MILBURN HOMES	15732 SAMBUCA CIRCLE	SFR	17	A	WILLOW RUN SEC 7	
97-3185	12/ 2/97	CONTINENTAL HOMES	15828 SAMBUCA CIRCLE	SFR	8	A	WILLOW RUN SEC 7	
98-0893	4/13/98	MILBURN HOMES	15824 SAMBUCA CIRCLE	SFR	9	A	WILLOW RUN SEC 7	
98-0649	3/16/98	MILBURN HOMES	15736 SAMBUCA CIRCLE	SFR	16	A	WILLOW RUN SEC 7	
98-0379	2/17/98	MILBURN HOMES	15829 SAMBUCA CIRCLE	SFR	8	D	WILLOW RUN SEC 7	
98-0891	4/13/98	MILBURN HOMES	15720 SAMBUCA CIRCLE	SFR	2	C	WILLOW RUN SEC 7	
98-0892	4/13/98	MILBURN HOMES	15812 SAMBUCA CIRCLE	SFR	12	A	WILLOW RUN SEC 7	
97-3258	12/12/97	CONTINENTAL HOMES	15853 SAMBUCA CIRCLE	SFR	2	D	WILLOW RUN SEC 7	

BASIC DEVELOPMENT PERMITS ISSUED FOR WESTERN TRAVIS COUNTY--BCCP ANNUAL REPORT--FY 98

11-Jan-99

PERMIT	ISSUED	APPLICANT	ADDRESS	TYPE OF CONST	LOT	BLK	SUBDIVISION	TAX ID
98-0378	2/17/98	MILBURN HOMES	15820 SAMBUCA CIRCLE	SFR	10	A	WILLOW RUN SEC 7	
98-0650	3/16/98	MILBURN HOMES	15848 SAMBUCA CIRCLE	SFR	3	A	WILLOW RUN SEC 7	
98-1684	6/25/98	MILBURN HOMES	15708 SAMBUCA CIRCLE	SFR	5	C	WILLOW RUN SEC 7	
98-1172	5/ 1/98	MILBURN HOMES	15701 SAMBUCA CIRCLE	SFR	7	C	WILLOW RUN SEC 6	
97-2853	10/21/97	CONTINENTAL HOMES	15808 SAMBUCA CIRCLE	SFR	13	A	WILLOW RUN SEC 7	
98-0894	4/13/98	MILBURN HOMES	15852 SAMBUCA CIRCLE	SFR	2	A	WILLOW RUN SEC 7	
97-3259	12/12/97	CONTINENTAL HOMES	15857 SAMBUCA CIRCLE	SFR	1	D	WILLOW RUN SEC 7	
98-1046	4/23/98	MILBURN HOMES	15845 SAMBUCA CIRCLE	SFR	4	D	WILLOW RUN SEC 7	
97-2979	10/31/97	MILBURN HOMES	15832 SAMBUCA CIRCLE	SFR	7	A	WILLOW RUN SEC 7	
98-1253	5/ 8/98	MILBURN HOMES	3900 SAMBUCA COURT	SFR	15	D	WILLOW RUN SEC 7	
98-0089	1/15/98	MILBURN HOMES	3908 SAMBUCA COURT	SFR	13	D	WILLOW RUN SEC 7	
98-0088	1/15/98	MILBURN HOMES	15840 SAMBUCA COURT	SFR	5	A	WILLOW RUN SEC 7	
98-0087	1/15/98	MILBURN HOMES	15844 SAMBUCA COURT	SFR	4	A	WILLOW RUN SEC 7	
97-2729	10/ 6/97	CONTINENTAL HOMES	3917 SAMBUCA COURT	SFR	20	D	WILLOW RUN SEC 7	
98-1171	5/ 1/98	MILBURN HOMES	3909 SAMBUCA COURT	SFR	18	D	WILLOW RUN SEC 7	
97-2728	10/ 6/97	CONTINENTAL HOMES	3901 SAMBUCA COURT	SFR	16	D	WILLOW RUN SEC 7	
98-0010	1/ 5/98	MILBURN HOMES	3905 SAMBUCA COURT	SFR	17	D	WILLOW RUN SEC 7	
97-2852	10/21/97	CONTINENTAL HOMES	3920 SAMBUCA COURT	SFR	10	D	WILLOW RUN SEC 7	
98-1739	6/29/98	MILBURN HOMES	15712 SAMBUCCA CIRCLE	SFR	4	C	WILLOW RUN SEC 7	
97-2829	10/28/97	ROBERT SMITH	3711 SAN ANTONIO STREET	WAREHOUSE	9,10	4	MOUTAIN VIEW	
98-0687	3/19/98	ANDREW HERZBERG	3703 SAN ANTONIO STREET	STORAGE SHEDS	12,13	4	MOUTAIN VIEW ESTATES	

BASIC DEVELOPMENT PERMITS ISSUED FOR WESTERN TRAVIS COUNTY--BCCP ANNUAL REPORT--FY 98

11-Jan-99

PERMIT	ISSUED	APPLICANT	ADDRESS	TYPE OF CONST	LOT	BLK	SUBDIVISION	TAX ID
98-1141	4/29/98	CLARK WILSON HOMES	3404 SAN BENITO	SFR	28	A	LAKE POINTE PH 2	
97-2937	10/29/97	HIGHLAND HOMES	3314 SAN BENITO COURT	SFR	19	A	LAKE POINTE PH 2	
98-1595	6/15/98	CLARK WILSON HOMES	3307 SAN BENITO COURT	SFR	20	A	LAKE POINTE PH 2	
98-1596	6/15/98	CLARK WILSON HOMES	3500 SAN BENITO COURT	SFR	30	A	LAKE POINTE PH 2	
98-0181	1/26/98	HIGHLAND HOMES	3310 SAN BENITO COURT	SFR	25	A	LAKE POINTE PH 2	
98-0178	1/26/98	HIGHLAND HOMES	3412 SAN BENITO COURT	SFR	8	C	LAKE POINTE PH 2	
98-0175	1/26/98	HIGHLAND HOMES	3504 SAN BENITO COURT	SFR	31	A	LAKE POINTE PH 2	
98-1766	6/30/98	HIGHLAND HOMES	3501 SAN BENITO COURT	SFR	35	A	LAKE POINTE PH 2	
98-0694	3/19/98	CLARK WILSON HOMES	3508 SAN BENITO COURT	SFR	32	A	LAKE POINTE PH 2	
97-3231	12/ 8/97	HIGHLAND HOMES	3303 SAN BENITO COURT	SFR	21	A	LAKE POINTE PH 2	
98-1767	6/30/98	HIGHLAND HOMES	3505 SAN BENITO COURT	SFR	34	A	LAKE POINTE PH 2	
98-1764	6/30/98	HIGHLAND HOMES	3509 SAN BENITO COURT	SFR	33	A	LAKE POINTE PH 2	
98-0513	3/ 5/98	CODY POOLS	3400 SAN BENITO COURT	POOL	27	A	LAKE POINTE PH 2	
97-3289	12/12/97	ADVANTAGE POOLS	3306 SAN BENITO COURT	POOL	24	A	LAKE POINTE PH 2	
97-2936	10/29/97	HIGHLAND HOMES	3401 SAN BENITO COURT	SFR	2	C	LAKE POINTE PH 2	
97-3355	12/22/97	KIRK ULBRICHT	1906 SAN JAUN DRIVE	SFR	10	35	AUSTIN LAKE ESTATES SEC 3	
98-2306	8/25/98	CLARK WILSON HOMES	3508 SAN MATEO COURT	SFR	38	A	LAKE POINTE PH 2	
98-2305	8/25/98	CLARK WILSON HOMES	3505 SAN MATEO COURT	SFR	40	A	LAKE POINTE PH 2	
97-3265	12/12/97	HIGHLAND HOMES	3405 SAN MATEO DRIVE	SFR	30	B	LAKE POINTE PH 2	
97-2723	10/ 6/97	HIGHLAND HOMES	3306 SAN MATEO DRIVE	SFR	17	A	LAKE POINTE PH 2	
98-0726	3/23/98	HIGHLAND HOMES	3404 SAN MATEO DRIVE	SFR	6	C	LAKE POINTE PH 2	

BASIC DEVELOPMENT PERMITS ISSUED FOR WESTERN TRAVIS COUNTY--BCCP ANNUAL REPORT--FY 98

11-Jan-99

PERMIT	ISSUED	APPLICANT	ADDRESS	TYPE OF CONST	LOT	BLK	SUBDIVISION	TAX ID
97-3089	11/18/97	CODY POOLS	3315 SAN MATEO DRIVE	SWIMMING POOL	27	B	LAKE POINTE PH 2	
98-0999	4/21/98	CLARK WILSON HOMES	3408 SAN MATEO DRIVE	SFR	7	C	LAKE POINTE SEC 2	
98-1647	6/18/98	OCEAN QUEST POOLS INC	1010 SAND CASTLE DRIVE	POOL	10		COVES ON LAKE TRAVIS	
98-1105	4/28/98	HAMMONDS HOMES	2812 SAND DOLLAR	SFR	20	B	JACKS POND	
98-1606	6/16/98	HAMMONDS HOMES	14901 SAND DOLLAR COURT	SFR	22	B	JACKS POND SEC 1	
98-0058	1/13/98	HAMMONDS HOMES	2900 SAND DOLLAR DRIVE	SFR	27	B	JACKS POND SEC 1	
97-3206	12/ 4/97	HAMMONDS HOMES	2901 SAND DOLLAR DRIVE	SFR	11	J	JACKS POND SEC 2	
98-0017	1/ 5/98	HAMMONDS HOMES	2908 SAND DOLLAR DRIVE	SFR	29	B	JACKS POND SEC 1	
98-0411	2/18/98	BRAD A. LANGLE	19535 SANDCASTLE DRIVE	SFR	48		COVES ON LAKE TRAVIS PH 1 SEC A	
98-1382	5/26/98	KATZ BUILDERS	19601 SANDCASTLE DRIVE	SFR	47		COVES ON LAKE TRAVIS	
97-3354	12/22/97	BRAD LANGLE	19560 SANDCASTLE DRIVE	SFR	10		COVES ON LAKE TRAVIS PH 1 SEC B (THE)	
98-0133	1/21/98	AUSTIN LEGACY HOMES	7718 SANDIA LOOP	SFR	12	E	FOOT HILLS OF BARTON CREEK (THE)	
98-1290	5/15/98	AUSTIN LEGACY BLDRS	7730 SANDIA LOOP	SFR	9	E	FOOT HILLS OF BARTON CREEK	
98-0553	3/ 9/98	JIM MILLER & SON BUILDER	7702 SANDIA LOOP	SFR	15,16	E	FOOT HILLS OF BARTON CREEK (THE)	
98-2286	8/25/98	MARK GAULT HOMES	7600 SANDIA LOOP	SFR	31	E	FOOT HILLS OF BARTON CREEK (THE)	
98-1191	5/ 4/98	MILBURN HOMES	12737 SANDWICK DRIVE	SFR	10	J	PICADILLY RIDGE PH 3 SEC 2	
98-0539	3/ 4/98	MILBURN HOMES	17220 SANDWICK DRIVE	SFR	23	I	PICADILLY RIDGE PH 3 SEC 2	
98-0368	2/17/98	MILBURN HOMES	17201 SANDWICK DRIVE	SFR	1	J	PICADILLY RIDGE PH 3 SEC 2	
98-0369	2/17/98	MILBURN HOMES	17204 SANDWICK DRIVE	SFR	27	I	PICADILLY RIDGE PH 3 SEC 2	

BASIC DEVELOPMENT PERMITS ISSUED FOR WESTERN TRAVIS COUNTY--BCCP ANNUAL REPORT--FY 98

11-Jan-99

PERMIT	ISSUED	APPLICANT	ADDRESS	TYPE OF CONST	LOT	BLK	SUBDIVISION	TAX ID
98-0370	2/17/98	MILBURN HOMES	17205 SANDWICK DRIVE	SFR	2	J	PICADILLY RIDGE PH 3 SEC 2	
98-0294	2/ 9/98	MILBURN HOMES	17216 SANDWICK DRIVE	SFR	24	I	PICADILLY RIDGE PH 3 SEC 2	
98-1192	5/ 4/98	MILBURN HOMES	17233 SANDWICK DRIVE	SFR	9	J	PICADILLY RIDGE PH 3 SEC 2	
98-1053	4/23/98	MILBURN HOMES	17208 SANDWICK DRIVE	SFR	26	I	PICADILLY RIDGE PH 3 SEC 2	
98-0577	3/ 6/98	MILBURN HOMES	17228 SANDWICK DRIVE	SFR	21	I	PICADILLY RIDGE PH 3 SEC 2	
98-0578	3/ 6/98	MILBURN HOMES	17213 SANDWICK DRIVE	SFR	4	J	PICADILLY RIDGE PH 3 SEC 2	
98-1051	4/23/98	MILBURN HOMES	17225 SANDWICK DRIVE	SFR	7	J	PICADILLY RIDGE PH 3 SEC 2	
98-1052	4/23/98	MILBURN HOMES	17229 SANDWICK DRIVE	SFR	8	J	PICADILLY RIDGE PH 3 SEC 2	
98-0884	4/13/98	MILBURN HOMES	17221 SANDWICK DRIVE	SFR	6	J	PICADILLY RIDGE PH 3 SEC 2	
98-1116	4/28/98	MILBURN HOMES	17217 SANDWICK DRIVE	SFR	25	I	PICADILLY RIDGE PH 1 SEC 2	
98-1261	5/ 8/98	MILBURN HOMES	17232 SANDWICK DRIVE	SFR	20	I	PICADILLY RIDGE PH 3 SEC 2	
98-1499	6/ 5/98	MILBURN HOMES	17217 SANDWICK DRIVE	SFR	5	J	PICADILLY RIDGE PH 3 SEC 2	
98-2355	9/ 2/98	MILBURN HOMES	17224 SANDWICK DRIVE	SFR	22	I	PICADILLY RIDGE PH 3 SEC 2	
98-1714	6/29/98	BUJAN HALL HOMES	10205 SANDY BEACH RD	SFR	18	FF	VALLEY LAKE HILLS SEC 1	
98-1019	4/21/98	HIGHLAND HOMES	3521 SANDY COURT	SFR	13	F	LAKE POINTE PH 2	
98-1823	7/ 8/98	CLARK WILSON HOMES	3209 SANTEE DRIVE	SFR	10	H	LAKE POINTE PHASE B 1	
98-0801	4/ 7/98	MAGNUM HOMES	2516 SARATOGA DRIVE	SFR	4	A	SARATOGA POINT	
98-0962	4/20/98	JOHN BLASUTTA	2706 SARATOGA DRIVE	SEPTIC IMPROVEME	12	1	AUSTIN LAKE ESTATES SEC 2	
98-0481	2/27/98	ALAN E. ADLER	2520 SARATOGA DRIVE	SFR	5	A	SARATOGA POINT	
98-2501	9/15/98	CLIFFOR BENNETT	13901 SASKATCHEWAN DRIVE	SFR	11	X	APACHE SHORES SECTION 6	
97-2946	10/29/97	CLARK WILSON HOMES	3517 SAVOY COURT	SFR	14	F	LAKE POINTE PH 2	

BASIC DEVELOPMENT PERMITS ISSUED FOR WESTERN TRAVIS COUNTY--BCCP ANNUAL REPORT--FY 98

11-Jan-99

PERMIT	ISSUED	APPLICANT	ADDRESS	TYPE OF CONST	LOT	BLK	SUBDIVISION	TAX ID
97-3081	11/17/97	HIGHLAND HOMES	3500 SAVOY COURT	SFR	7	F	LAKE POINTE PH 2	
97-2783	10/14/97	CLARK WILSON HOMES	3520 SAVOY COURT	SFR	12	F	LAKE POINTE PH 2	
98-1236	5/ 8/98	CLARK WILSON HOMES	3504 SAVOY COURT	SFR	8	F	LAKE POINTE PH 2	
98-2169	8/13/98	HIGHLAND HOMES	3512 SAVOY COURT	SFR	10	F	LAKE POINTE PH 2	
98-2302	8/28/98	HIGHLAND HOMES	3512 SAVOY COURT	SFR	10	F	LAKE POINTE PH 2	
98-2534	9/23/98	WESTERN PCS	15403 SCARLET STREET	EQUIPMENT BUILDIN	7	6	PAMELA HEIGHTS	02762303
98-0070	1/14/98	LAKE AREA PROPERTIES	12504 SCATES COURT	SFR	29	B	STEINER RANCH PH 1 SEC 3	
97-2965	10/31/97	STREETMAN HOMES	6501 SCENIC COVE	SFR	52	H	HIELSCHER	
98-0424	2/23/98	DAVID WEEKLEY HOMES	10112 SCULL CREEK DRIVE	SFR	34	A	RIVER PLACE SEC 7 B	
98-0809	4/ 7/98	MAPI VIGIL	5806 SEDGEFIELD DRIVE	SFR	13	R	HILLS OF LOST CREEK SEC 9	
97-3088	11/18/97	STEVE NGUYEN	305 SEGOVIA WAY	PATIO COVER	26	J	NORTHTOWN WEST SEC 1	
97-3043	11/12/97	HIGHLAND HOMES	11000 SELWYN COURT	SFR	29	FF	CIRCLE C RANCH PH B SEC 17	
98-0354	2/17/98	DAVID WEEKLEY HOMES	10623 SENNA HILLS DRIVE	SFR	39	F	SENNA HILLS SEC 4	
98-2563	9/21/98	CAPITAL HOMES	10619 SENNA HILLS DRIVE	SFR	40	F	SENNA HILLS SEC 4	
98-2066	7/30/98	DAVID WEEKLEY HOMES	10627 SENNA HILLS DRIVE	SFR	38	F	SENNA HILLS SEC 4	
98-0756	3/30/98	RICHARD COONS JR	SERENE HILLS DRIVE	CLEARING	3		LAKE COUNTRY ESTATES SEC 2	
98-0758	3/30/98	RICHARD COONS JR	4220 SERENE HILLS DRIVE	SFR	1		FLINT ROCK ESTATES	
97-2812	10/17/97	CARDINAL POOLS OF AUSTI	3801 SERENE HILLS DRIVE	POOL	30		MAJESTIC HILLS RANCHETTES	
98-2372	9/ 2/98	PENNER HOMES	3707 SERENE HILLS DRIVE	SFR	29	1	MAJESTIC HILLS RANCHETTS	
98-1112	4/28/98	WALTER BOYDEN	2001 SERENITY DRIVE	ADDITION	2		PFLUGERVILLE ESTATES	
97-2295	2/23/98	WEST LAS CIMAS LTD	625 SH 360	W& WW	5	A	LAS CIMAS OFFICE PARK PUD	

BASIC DEVELOPMENT PERMITS ISSUED FOR WESTERN TRAVIS COUNTY--BCCP ANNUAL REPORT--FY 98

11-Jan-99

PERMIT	ISSUED	APPLICANT	ADDRESS	TYPE OF CONST	LOT	BLK	SUBDIVISION	TAX ID
97-3295	1/20/98	KEN SCHILLER	2451 SH 360	PARKING LOT ADDIT	1	A	JOHN ROSS SUBD	
98-0514	3/9/98	IRA JON YATES	5711 SH 45	SFR (3)				04314701
98-1334	6/25/98	LOTT BROTHERS	20308 SH 71	RETAIL CENTER	10		TRAVIS SETTLEMENT SEC 3 REPLAT	05340607
98-1900	7/17/98	PAI PAKA PAKA	25000 SH 71	SFR	5		PALEFACE HOMESTEADS	
98-2277	9/2/98	ARTISTRY HOMES	19912 SH 71	AUTO GARAGE	154		TRAVIS SETTLEMENT SEC 3	
98-0808	4/7/98	DAVID NEELLEY HOMES	19019 SH 71 W.	SFR				01269601
97-2862	10/21/97	SPRINT PCS	SH 71 WEST	COMM TOWER				01269602
97-2861	10/21/97	LIMESTONE PROPERTY MAN	11331 SH 71 WEST	HAY BARN				01105704
98-1069	4/23/98	JAMES DUBOSE	10809 SH 71 WEST	SFR	6		MADRONES THE	
97-2780	10/10/97	WARREN ELY CUSTOM HOM	10721 SH 71 WEST	SFR	12		MADRONES THE	
98-2414	9/17/98	HAROLD FAUST III	22101 SH 71 WEST	SFR AND WAREHOUS				05420602
98-2504	9/15/98	MCKINLEY HOMES	2003 SHALLOW STREAM COVE	SFR	12	A	BARTON CREEK ABC MIDSECTION	
98-2503	9/15/98	MCKINLEY HOMES	2000 SHALLOW STREAM COVE	SFR	13	A	BARTON CREEK ABC MIDSECTION	
98-1537	6/9/98	KENNETH FITZSIMMONS	18220 SHEPARDS CORRAL	SFR	14	G	WESTCAVE ESTATES SEC 4	
97-3310	12/16/97	MAIN STREET HOMES	1728 SHIRE STREET	SFR	26	E	RIDGE AT STEEDS CROSSING SEC I	
97-2745	10/7/97	MAIN STREET HOMES	1702 SHIRE STREET	SFR	14	E	RIDGE AT STEEDS CROSSING SEC I	
97-2747	10/7/97	MAIN STREET HOMES	1708 SHIRE STREET	SFR	17	E	RIDGE AT STEEDS CROSSING SEC I	
97-2826	10/17/97	MAIN STREET HOMES	1712 SHIRE STREET	SFR	19	E	RIDGE AT STEEDS CROSSING SEC I	

BASIC DEVELOPMENT PERMITS ISSUED FOR WESTERN TRAVIS COUNTY--BCCP ANNUAL REPORT--FY 98

11-Jan-99

PERMIT	ISSUED	APPLICANT	ADDRESS	TYPE OF CONST	LOT	BLK	SUBDIVISION	TAX ID
98-0051	1/12/98	MAIN STREET HOMES	1700 SHIRE STREET	SFR	13	E	RIDGE AT STEEDS CROSSING SEC 1	
98-1321	5/18/98	MAIN STREET HOMES	1726 SHIRE STREET	SFR	25	E	RIDGE AT STEEDS CROSSING SEC 1	
97-3251	12/10/97	SCOTT FELDER HOMES	10604 SHOWBOAT COVE	SFR	28	X	RIVER PLACE SEC 2 A	
98-0339	2/18/98	GUADALUPE FOREMAN	11808 SILKWOOD COVE	PORCH ADDITION	11	C	SHADY HOLLOW PH 2 SEC 1	
98-2359	9/ 2/98	OCEAN QUEST POOLS	11800 SILKWOOD COVE	POOL	14	C	SHADY HOLLOW PH 2 SEC 2 A	
98-1471	6/ 3/98	CODY POOL & SPAS	11509 SILMARILLION TRAIL	POOL	3	B	SHADY HOLLOW PH 2 SEC 2A	
97-0025	10/ 6/97	DAVID M ANGERMAN	11406 SILMARILLION TRAIL	SFR	2	E	SHADY HOLLOW SEC 2 A PH 2	
98-1242	5/ 8/98	LAMAR HOMES INC	3601 SILVER HILL CIRLCE	SFR	11	G	ROLLING HILLS WEST	
98-1452	6/ 2/98	HUDDLESTON CUSTOM HOM	10101 SILVER MOUNTAIN DRIVE	SFR	63		LEWIS MOUNTAIN RANCH PH 4	
98-1524	6/10/98	ROBERT PEERMAN	10007 SILVER MOUNTAIN DRIVE	SFR	67		LEWIS MOUNTAIN RANCH PH 4	
98-1760	6/29/98	PEERMAN HOMES	10031 SILVER MOUNTIAN DRIVE	SFR	64		LEWIS MOUNTAIN RANCH PH 4	
97-2695	10/ 2/97	CLARK WILSON HOMES	2109 SIMBRAH DRIVE	SFR	33	B	RANCH AT CYPRESS CREEK SEC 1	
97-3167	12/10/97	ROY G. KOONTZ	24616 SINGLETON BEND ROAD EAST	SFR / BARNS / SHOP	18,20		TRAVIS PEAK ESTATES (UNRECORDED)	
98-0168	1/26/98	SIERRA VISTA CONST.	24912 SINGLETON BEND ROAD EAST	OFFICE,APARTMENT	18,19		TRAVIS PEAK ESTATES (UNRECORDED)	01839601
98-1079	4/27/98	RHAN JACKSON	25500 SINGLETON BEND ROAD EAST	MOBILE HOME				05830602
98-0492	3/ 2/98	MINNIE JANE CROW	5916 SINGLETON ROAD	DRIVEWAY				05830601
97-2802	10/16/97	SKYLINE PARTNERS	5205 SIOUX LANE	SFR	3	3-M	TRAVIS LANDING NO 2 PH 5	
98-1292	5/15/98	DONALD G MILLER	5107 SIOUX LANE	SFR	6	3 M	TRAVIS LANDING NO 2 PH 5	
98-1002	4/20/98	INDEPENDENCE BUILDERS	5209 SIOUX LANE	SFR	1	3-M	TRAVIS LANDING NO 2 PH 5	

BASIC DEVELOPMENT PERMITS ISSUED FOR WESTERN TRAVIS COUNTY--BCCP ANNUAL REPORT--FY 98

11-Jan-99

PERMIT	ISSUED	APPLICANT	ADDRESS	TYPE OF CONST	LOT	BLK	SUBDIVISION	TAX ID
98-0246	2/ 3/98	INDEPENDENCE BUILDERS	5207 SIOUX LANE	SFR	2	3-M	TRAVIS LANDING NO 2 PH 5 1ST RESUB	
97-3316	12/16/97	EPIC BUILDERS	5200 SIOUX LANE	SFR	17	4M	TRAVIS LANDING NO 2 PH 5	
97-2891	10/27/97	GECO ENG	10414 SLAUGHTER CREEK	SEPTIC	5		MALONE ADDITION SEC 1	
98-1347	5/21/98	MARCO FIERRO	10900 SLAUGHTER CREEK	SFR	4C	E	SLAUGHTER CREEK ACRES RESUB LOT 4 BLK E	
98-0506	3/ 3/98	TONY ADSLEY	3215 SMOKEY RIDGE	GARAGE/SHOP	B		SMOKEY RIDGE ANNEX	
98-1245	5/ 8/98	BILL TEMPLE CUSTOM HOM	3702 SOARING EAGLE	SFR	68	A	WESTVIEW AT LAKE AUSTIN	
97-3333	12/18/97	CLARK WILSON HOMES	11623 SONOMA DRIVE	SFR	3	B	LAKE POINTE PH 1 SEC 3	
98-1235	5/ 8/98	CLARK WILSON HOMES	11615 SONOMA DRIVE	SFR	5	B	LAKE POINTE PH 1 SEC 3	
97-2029	2/23/98	WEST LAS CIMAS L P	SOUTH CAPITAL OF TEXAS HWY	WATERLINE			LAS CIMAS PUD	
97-2141	3/ 2/98	PATTI AND ZOLTAN DAVID	16827 SOUTH RIDGE LANE	SFR / RECON	43,44		ARNO BRILL	01606301
98-2193	8/25/98	LEIGH POLLARD	170313 SOUTH RIDGE LANE	DRIVEWAY	31,32		ARNO BRILL 3RD SUBD	
98-0787	4/ 3/98	SILVERTON CUSTOM HOMES	303 SOUTHWIND ROAD	SFR	746		POINTE VENTURE SEC 3-2	
98-2165	8/13/98	MARK STOEBNER	20509 SPANISH OAK	STORAGE BLDG	21		SHADY MOUNTAIN	
98-0419	2/23/98	MCCALL HOMES	2917 SPARKLING BROOK	SFR	24	A	WESTVIEW ON LAKE AUSTIN PH C SEC 3	
98-2301	8/28/98	BANISTER HOMES	3013 SPARKLING BROOK DRIVE	SFR	29	B	WESTVIEW ON LAKE AUSTIN PH C SEC 3	
98-1846	7/ 9/98	OCEAN QUEST POOLS INC	2913 SPARKLING BROOK LANE	POOL	25	A	WESTVIEW ON LAKE AUSTIN PH C SEC 3	
98-1538	6/10/98	OCEAN QUEST POOLS	2917 SPARKLING BROOK LANE	POOL	24	A	WESTVIEW ON LAKE AUSTIN PH C SEC 3	
98-1156	4/30/98	MCCALL HOMES	3008 SPARKLING BROOK LANE	SFR	31	B	WESTVIEW ON LAKE AUSTIN PH C SEC 3	

BASIC DEVELOPMENT PERMITS ISSUED FOR WESTERN TRAVIS COUNTY--BCCP ANNUAL REPORT--FY 98

11-Jan-99

PERMIT	ISSUED	APPLICANT	ADDRESS	TYPE OF CONST	LOT	BLK	SUBDIVISION	TAX ID
98-1155	4/30/98	KOBELAN HOMES	2913 SPARKLING BROOK LANE	SFR	25	A	WESTVIEW ON LAKE AUSTIN PH C SEC 3	
98-0811	4/ 7/98	OCEAN QUEST POOLS	3005 SPARKLING BROOK LANE	POOL	26,27	B	WESTVIEW ON LAKE AUSTIN PH C SEC 3	
98-1660	6/24/98	JIM LINDSEY	2912 SPARKLING BROOK LANE	SFR	32	A	WESTVIEW ON LAKE AUSTIN PH C SEC 3	
98-0055	1/13/98	BRIAN A BAILLEY HOMES	3005 SPARKLING BROOK LANE	SFR	26,27	B	WESTVIEW ON LAKE AUSTIN PH C SEC 3	
98-0789	4/ 3/98	COLUMBIA CONSTRUCTORS	2905 SPARKLING BROOK LANE	SFR	27	A	WESTVEIW ON LAKE AUSTIN PH C SEC 3	
98-1665	6/24/98	KOBELAN HOMES	3004 SPARKLING BROOK LANE	SFR	32	B	WESTVIEW ON LAKE AUSTIN PH C SEC 3	
97-3359	12/22/97	DONALD R. COUNTS	3809 SPIRIT LAKE COVE	LANDSCAPING	5	B	WESTVIEW ON LAKE AUSTIN PH A	
97-3183	12/ 2/97	THOMAS JONES	3001 SPOTTED WOLF TRAIL	SFR	394		APACHE SHORES SEC 1	
98-2034	7/30/98	CLARK WILSON HOMES	13800 SPRING HEATH DRIVE	SFR	1	C	WILD FLOWER SEC 4	
98-2027	7/30/98	CLARK WILSON HOMES	13701 SPRING HEATH DRIVE	SFR	1	F	WILD FLOWER SEC 4	
98-2026	7/30/98	CLARK WILSON HOMES	13705 SPRING HEATH DRIVE	SFR	2	F	WILD FLOWER SEC 4	
98-2025	7/30/98	CLARK WILSON HOMES	13709 SPRING HEATH DRIVE	SFR	3	F	WILD FLOWER SEC 4	
98-2024	7/30/98	CLARK WILSON HOMES	13715 SPRING HEATH DRIVE	SFR	4	F	WILD FLOWER SEC 4	
98-2035	7/30/98	CLARK WILSON HOMES	13804 SPRING HEATH DRIVE	SFR	2	C	WILD FLOWER SEC 4	
98-2022	7/30/98	CLARK WILSON HOMES	13723 SPRING HEATH DRIVE	SFR	6	F	WILD FLOWER SEC 4	
98-2038	7/30/98	CLARK WILSON HOMES	13812 SPRING HEATH DRIVE	SFR	5	C	WILD FLOWER SEC 4	
98-2021	7/30/98	CLARK WILSON HOMES	13727 SPRING HEATH DRIVE	SFR	7	F	WILD FLOWER SEC 4	
98-2020	7/30/98	CLARK WILSON HOMES	13731 SPRING HEATH DRIVE	SFR	8	F	WILD FLOWER SEC 4	

BASIC DEVELOPMENT PERMITS ISSUED FOR WESTERN TRAVIS COUNTY--BCCP ANNUAL REPORT--FY 98

11-Jan-99

PERMIT	ISSUED	APPLICANT	ADDRESS	TYPE OF CONST	LOT	BLK	SUBDIVISION	TAX ID
98-2019	7/30/98	CLARK WILSON HOMES	13735 SPRING HEATH DRIVE	SFR	9	F	WILD FLOWER SEC 4	
98-2018	7/30/98	CLARK WILSON HOMES	13739 SPRING HEATH DRIVE	SFR	10	F	WILD FLOWER SEC 4	
98-2023	7/30/98	CLARK WILSON HOMES	13719 SPRING HEATH DRIVE	SFR	5	F	WILD FLOWER SEC 4	
98-2037	7/30/98	CLARK WILSON HOMES	13810 SPRING HEATH DRIVE	SFR	4	C	WILD FLOWER SEC 4	
98-2036	7/30/98	CLARK WILSON HOMES	13806 SPRING HEATH DRIVE	SFR	3	C	WILD FLOWER SEC 4	
98-0977	4/20/98	CLARK WILSON HOMES	13828 SPRING HEATH ROAD	SFR	4	D	WILDFLOWER SEC 3	
98-0974	4/20/98	CLARK WILSON HOMES	13816 SPRING HEATH ROAD	SFR	1	D	WILDFLOWER SEC 3	
98-0978	4/20/98	CLARK WILSON HOMES	13832 SPRING HEATH ROAD	SFR	5	D	WILDFLOWER SEC 3	
98-0975	4/20/98	CLARK WILSON HOMES	13820 SPRING HEATH ROAD	SFR	2	D	WILDFLOWER SEC 3	
98-0976	4/20/98	CLARK WILSON HOMES	13824 SPRING HEATH ROAD	SFR	3	D	WILDFLOWER SEC 3	
98-2043	7/30/98	CLARK WILSON HOMES	13805 SPRING HEATH ROAD	SFR	13	F	WILD FLOWER SEC 4	
98-2045	7/30/98	CLARK WILSON HOMES	13801 SPRING HEATH ROAD	SFR	11	F	WILD FLOWER SEC 4	
98-2044	7/30/98	CLARK WILSON HOMES	13803 SPRING HEATH ROAD	SFR	12	F	WILD FLOWER SEC 4	
98-2042	7/30/98	CLARK WILSON HOMES	13807 SPRING HEATH ROAD	SFR	14	F	WILD FLOWER SEC 4	
98-2041	7/30/98	CLARK WILSON HOMES	13809 SPRING HEATH ROAD	SFR	15	F	WILD FLOWER SEC 4	
98-2040	7/30/98	CLARK WILSON HOMES	13811 SPRING HEATH ROAD	SFR	16	F	WILD FLOWER SEC 4	
98-1884	7/28/98	JOSEPH L GOOLSBY	15302 SPRING HILL LANE	DRIVEWAY	12	J	SPRINGHILL VILLAGE	
98-2198	8/20/98	TINA WILLIS	15300 SPRING HILL LANE	DRIVEWAY	11	J	SPRING HILL VILLAGE	
98-1984	8/ 5/98	RIVER CITY CONSTRUCTION	15608 SPRING HILL LANE	PARKING LOT	5,6	A	SPRING HILL VILLAGE	
98-0129	1/21/98	OCEAN QUEST POOLS	10407 SPRING VALLEY ROAD	POOL				04156710
98-1879	7/13/98	LISA HUNT	24250 SPUR TRAIL	SFR	3		LICK CREEK RANCH PH I	

BASIC DEVELOPMENT PERMITS ISSUED FOR WESTERN TRAVIS COUNTY--BCCP ANNUAL REPORT--FY 98

11-Jan-99

PERMIT	ISSUED	APPLICANT	ADDRESS	TYPE OF CONST	LOT	BLK	SUBDIVISION	TAX ID
97-3091	11/18/97	JL HOMES	1301 ST CROIX LANE	SFR	42		PFLUGERVILLE ESTATES SEC 5	
98-1279	5/13/98	DAN RANSOR	11 ST STEPHENS SCHOOL ROAD	DRIVEWAY	8	B	ROB ROY	
98-1623	6/22/98	SOUTHWESTERN BELL	ST STEPHENS SCHOOL ROAD	DRIVEWAY	2	D	ROB ROY	
98-0603	3/11/98	DANESHJOU COMPANY INC	67 ST STEPHENS SCHOOL ROAD	SFR	15	B	DAVENPORT WEST TRACT D SEC 1 ROB ROY PH 3	01252305
98-1589	6/15/98	J L HOMES	1305 ST. CROIX LANE	SFR	40		PFLUGERVILLE ESTATES SEC 5	
98-0306	2/ 9/98	DAVID ROCHA	STACEY LANE	GARAGE / CARPORT	20		LODGE ACRES ANNEX NO 2	01587007
98-1882	7/15/98	ALAN REGISTER	5711 STANDING ROCK	SFR	75	G	LONG CANYON PHASE 3-A	
98-1533	6/ 9/98	RANDOLPH M FORLENZA	5807 STANDING ROCK DRIVE	SFR	70	G	LONG CANYON PH 3 SEC A	01422707
97-2836	11/26/97	WILDE CUSTOM HOMES	5710 STANDING ROCK DRIVE	SFR	39	L	LONG CANYON SEC 3 A	
98-0043	1/ 9/98	HARVEY ATWELL BUILDER	5605 STANDING ROCK DRIVE	SFR	20	E	LONG CANYON SEC 3 A	
97-3421	1/ 6/98	STOCKTON BUILDERS	5912 STANDING ROCK DRIVE	SFR	29	L	LONG CANYON SEC 3 A	
98-0658	3/17/98	GREG MORGAN	5601 STANDING ROCK DRIVE	SFR	21	E	LONG CANYON SEC 3 A	
98-2076	8/12/98	WAYNE BARNES	5604 STANDING ROCK DRIVE	SFR	23	E	LONGCANYON PH 3-B	
98-1966	7/27/98	CLARK WILSON HOMES	123 STAR FLOWER WAY	SFR	10	C	WILDFLOWER SEC 4	
98-1972	7/27/98	CLARK WILSON HOMES	122 STAR FLOWER WAY	SFR	19	D	WILDFLOWER SEC 4	
98-1971	7/27/98	CLARK WILSON HOMES	126 STAR FLOWER WAY	SFR	18	D	WILDFLOWER SEC 4	
98-1965	7/27/98	CLARK WILSON HOMES	119 STAR FLOWER WAY	SFR	9	C	WILDFLOWER SEC 4	
98-1976	7/27/98	CLARK WILSON HOMES	106 STAR FLOWER WAY	SFR	23	D	WILDFLOWER SEC 4	
98-1973	7/27/98	CLARK WILSON HOMES	118 STAR FLOWER WAY	SFR	20	D	WILDFLOWER SEC 4	
98-1964	7/27/98	CLARK WILSON HOMES	115 STAR FLOWER WAY	SFR	8	C	WILDFLOWER SEC 4	
98-2039	7/30/98	CLARK WILSON HOMES	107 STAR FLOWER WAY	SFR	6	C	WILD FLOWER SEC 4	

BASIC DEVELOPMENT PERMITS ISSUED FOR WESTERN TRAVIS COUNTY--BCCP ANNUAL REPORT--FY 98

11-Jan-99

PERMIT	ISSUED	APPLICANT	ADDRESS	TYPE OF CONST	LOT	BLK	SUBDIVISION	TAX ID
98-1974	7/27/98	CLARK WILSON HOMES	114 STAR FLOWER WAY	SFR	21	D	WILDFLOWER SEC 4	
98-2028	7/30/98	CLARK WILSON HOMES	127 STAR FLOWER WAY	SFR	11	C	WILD FLOWER SEC 4	
98-1975	7/27/98	CLARK WILSON HOMES	110 STAR FLOWER WAY	SFR	22	D	WILDFLOWER SEC 4	
98-1963	7/27/98	CLARK WILSON HOMES	111 STAR FLOWER WAY	SFR	7	C	WILDFLOWER SEC 4	
97-2706	5/27/98	THL RANCH	STEINER RANCH @ GRIMES RANCH	W&WW, S&D			STEINER RANCH PH 1 SEC 5 A	
97-0820	6/ 2/98	THL RANCH LTD	STEINER RANCH BLVD @ QUINLAN PK	S&D W&WW			STEINER RANCH PH 2 SEC 4 C	
97-0819	6/ 2/98	THL RANCH LTD	STEINER RANCH BLVD @ QUINLAN PK	S&D W&WW			STEINER RANCH PH 2 SEC 4 D	
98-0385	2/18/98	AUSTIN EDWARDS COMPAN	16402 STEWART ROAD	SFR / ADDITION				
98-0468	3/12/98	YACHT HARBOR MARINA	16406 STEWART ROAD	RECON/RESTAURANT				01476812
98-1146	4/29/98	RUBEN RENDON	15904 STEWART ROAD	MOBILE HOME				01456809
97-2720	10/ 2/97	JAMES DALE LEE	16210 STEWART ROAD	SFR				01456807
98-1526	6/ 9/98	STEVE WAUSON HOMES	STONERIDGE ROAD	SFR	3	A	STONERIDGE PLACE	
98-2444	9/24/98	THOMAS R PANNKUK	15202 STRADER CIRCLE	SFR	4,5	C	TRAVIS OAK TRAILS	
97-3404	12/29/97	MILBURN HOMES	17612 STRANTIAN PASS	SFR	14	C	PICADILLY RIDGE PH 1 SEC 2	
97-3406	12/29/97	MILBURN HOMES	17601 STRANTIAN PASS	SFR	6	D	PICADILLY RIDGE PH 1 SEC 2	
98-0298	2/ 9/98	MILBURN HOMES	17608 STRONTAIN PASS	SFR	15	C	PICADILLY RIDGE PH 1 SEC 2	
98-0140	1/21/98	MILBURN HOMES	17616 STRONTAIN PASS	SFR	13	C	PICADILLY RIDGE PH 1 SEC 2	
98-0299	2/ 9/98	MILBURN HOMES	17600 STRONTAIN PASS	SFR	17	C	PICADILLY RIDGE PH 1 SEC 2	
97-2820	10/17/97	CONTINENTAL HOMES	17609 STRONTIAN PASS	SFR	8	D	PICADILLY RIDGE PH 1 SEC 2	
97-3192	12/ 2/97	CONTINENTAL HOMES	17509 STRONTIAN PASS	SFR	2	D	PICADILLY RIDGE PH 1 SEC 2	
98-0100	1/15/98	MILBURN HOMES	17621 STRONTIAN PASS	SFR	11	D	PICADILLY RIDGE PH 1 SEC 2	

BASIC DEVELOPMENT PERMITS ISSUED FOR WESTERN TRAVIS COUNTY--BCCP ANNUAL REPORT--FY 98

11-Jan-99

PERMIT	ISSUED	APPLICANT	ADDRESS	TYPE OF CONST	LOT	BLK	SUBDIVISION	TAX ID
97-2814	10/17/97	CONTINENTAL HOMES	17605 STRONTIAN PASS	SFR	7	D	PICADILLY RIDGE PH 1 SEC 2	
98-0308	2/ 9/98	SILVERTON CUSTOM HOMES	426 SUMMIT RIDGE DRIVE	SFR	712		POINTE VENTURE SEC 3-2	
98-1481	6/ 5/98	GROVER KEETON	15106 SUN BIRD LANE	SFR	74		CARDINAL HILLS UNIT 2	
98-0273	2/ 5/98	RALPH C. SMITH JR	15204 SUNBIRD LANE	SFR / ADDITION	69		CARDINAL HILLS UNIT 2	
98-1264	5/11/98	SANTIAGO RANGEL	11505 SUSIE STREET	SFR	7	4	MOORELAND ADDITION	
97-3385	12/24/97	SCOTT FELDER HOMES	2926 SUSSEX GARDENS LANE	SFR	3	G	SOUTHLAND OAKS SEC 3 C	
97-2796	10/16/97	PULTE HOME CORP	8400 SWEETNESS LANE	SFR	1	1	BEND AT THE VILLAGE OF SPICEWOOD SEC 1	
97-3349	12/22/97	PULTE HOME CORP	8409 SWEETNESS LANE	SFR	3	J	BEND AT SPICEWOOD SEC 1 (THE)	
98-2150	8/10/98	JIMMY AND CAROLEA ROQU	3601 TABLETOP MOUTAIN DRIVE	SFR	3	E	HAZZY HILLS RANCHETTES	
97-2887	10/23/97	DELL COMPUTERS	15501 TACON LANE	EQUIPMENT SHELTE	21		SPRING HILL VILLAGE	02723006
98-0557	3/ 6/98	JIM MILLER & SON BUILDER,	8201 TALBOT COVE	SFR	23	C	ROB ROY ON THE CREEK SEC 6	
98-2327	9/ 2/98	VANTAGE POINT HOMES	8317 TALBOT LANE	SFR	15	C	ROB ROY ON THE CREEK SEC 6	
98-0156	1/22/98	DREAM HOMES	17605 TAMMYE LANE	SFR	43-45		LODGE ACRES ANNEX NO 2	
97-2766	10/ 8/97	MICHEAL AND TAMMY HUN	17605 TAMMYE LANE	SFR	44,43		LODGE ACRES ANNEX NO 2	
98-0958	4/20/98	ARIES INVESTMENTS INC	8900 TARA LANE	SFR	10	A	ASHLEY OAKS	
98-1633	6/19/98	HIGHLAND HOMES	12001 TARRAZA COURT	SFR	64	A	STEINER RANCH PH 2 SEC 3 B	
97-3335	12/18/97	HIGHLAND HOMES	12009 TARRAZA COURT	SFR	62	A	STEINER RANCH PH 2 SEC 3 B	
98-1896	7/17/98	PLANTATION HOMES	12012 TARRAZA COURT	SFR	68	A	STEINER RANCH SEC 3B	
97-3248	12/10/97	HIGHLAND HOMES	12013 TARRAZA COURT	SFR	61	A	STEINER RANCH PH 2 SEC 3 B	
98-1613	6/17/98	RICHARD AUSTIN	12005 TARRAZA CT	SFR	63	A	STEINER RANCH PH 2 SEC 3 B	

BASIC DEVELOPMENT PERMITS ISSUED FOR WESTERN TRAVIS COUNTY--BCCP ANNUAL REPORT--FY 98

11-Jan-99

PERMIT	ISSUED	APPLICANT	ADDRESS	TYPE OF CONST	LOT	BLK	SUBDIVISION	TAX ID
97-2986	11/ 3/97	SILVERTON CUSTOM HOMES	11216 TATERWOOD DRIVE	SFR	6	D-1	SPICEWOOD AT BALCONES VILLAGE	
98-0329	2/11/98	RUSSELL EPRIGHT HOMES	3008 TEAK HAWK COVE	SFR	45	A	WESTVIEW ON LAKE AUSTIN PH C SEC 3	
98-2189	8/14/98	THRESHER CO	3013 TEAK HAWK COVE	SFR	39	A	WESTVIEW ON LAKE AUSTIN PH C SEC 3	
97-2992	11/ 4/97	SCOTT FELDER HOMES	3222 TEHAMA COURT	SFR	6	L	LAKE POINTE PH 1 B	
98-0587	3/ 9/98	OCEAN QUEST POOLS	3601 TEKOA COVE	POOL	65	A	WESTVIEW ON LAKE AUSTIN PH A	
98-2276	8/20/98	BILL TEMPLE CUSTOM HOM	3702 TEKOA COVE	SFR	18	B	WESTVIEW ON LAKE AUSTIN PH A	
98-0375	2/17/98	MILBURN HOMES	3309 TEXAS TOPAS DRIVE	SFR	19	T	WILLOW RUN SEC 10 B	
98-0376	2/17/98	MILBURN HOMES	3305 TEXAS TOPAS DRIVE	SFR	20	T	WILLOW RUN SEC 10 B	
98-0377	2/17/98	MILBURN HOMES	3300 TEXAS TOPAS DRIVE	SFR	21	U	WILLOW RUN SEC 10 B	
98-0085	1/15/98	MILBURN HOMES	3301 TEXAS TOPAS DRIVE	SFR	21	T	WILLOW RUN SEC 10 B	
98-1497	6/ 9/98	MILBURN HOMES	3604 TEXAS TOPAZ DRIVE	SFR	10	B	WILLOW RUN SEC 10B	
98-1030	4/23/98	MILBURN HOMES	3620 TEXAS TOPAZ DRIVE	SFR	1	U	WILLOW RUN SEC 10 B	
98-1125	4/28/98	MILBURN HOMES	3404 TEXAS TOPAZ DRIVE	SFR	15	U	WILLOW RUN SEC 10 B	
98-1123	4/28/98	MILBURN HOMES	3412 TEXAS TOPAZ DRIVE	SFR	13	U	WILLOW RUN SEC 10 B	
98-1119	4/28/98	MILBURN HOMES	3505 TEXAS TOPAZ DRIVE	SFR	11	T	WILLOW RUN SEC 10 B	
98-0645	3/16/98	MILBURN HOMES	3208 TEXAS TOPAZ DRIVE	SFR	28	U	WILLOW RUN SEC 10 B	
97-3194	12/ 2/97	CONTINENTAL HOMES	3204 TEXAS TOPAZ DRIVE	SFR	29	W	WILLOW RUN SEC 10 B	
98-1124	4/28/98	MILBURN HOMES	3408 TEXAS TOPAZ DRIVE	SFR	14	U	WILLOW RUN SEC 10 B	
97-2851	10/21/97	CONTINENTAL HOMES	3212 TEXAS TOPAZ DRIVE	SFR	27	U	WILLOW RUN SEC 10 B	
98-1181	5/ 1/98	MILBURN HOMES	3613 TEXAS TOPAZ DRIVE	SFR	3	T	WILLOW RUN SEC 10 B	

BASIC DEVELOPMENT PERMITS ISSUED FOR WESTERN TRAVIS COUNTY--BCCP ANNUAL REPORT--FY 98

11-Jan-99

PERMIT	ISSUED	APPLICANT	ADDRESS	TYPE OF CONST	LOT	BLK	SUBDIVISION	TAX ID
98-1414	5/28/98	MILBURN HOMES	3521 TEXAS TOPAZ DRIVE	SFR	7	T	WILLOW RUN SEC 10B	
97-2847	10/21/97	CONTINENTAL HOMES	3220 TEXAS TOPAZ DRIVE	SFR	25	U	WILLOW RUN SEC 10 B	
97-2850	10/21/97	CONTINENTAL HOMES	3200 TEXAS TOPAZ DRIVE	SFR	30	U	WILLOW RUN SEC 10 B	
98-1258	5/ 8/98	MILBURN HOMES	3612 TEXAS TOPAZ DRIVE	SFR	3	U	WILLOW RUN SEC 10 B	
98-1121	4/28/98	MILBURN HOMES	3413 TEXAS TOPAZ DRIVE	SFR	13	T	WILLOW RUN SEC 10 B	
97-2848	10/21/97	CONTINENTAL HOMES	3216 TEXAS TOPAZ DRIVE	SFR	26	U	WILLOW RUN SEC 10 B	
98-1176	5/ 1/98	MILBURN HOMES	3520 TEXAS TOPAZ DRIVE	SFR	7	U	WILLOW RUN SEC 10 B	
97-3040	11/12/97	CONTINENTAL HOMES	3224 TEXAS TOPAZ DRIVE	SFR	24	U	WILLOW RUN SEC 10 B	
98-0534	3/ 4/98	MILBURN HOMES	3317 TEXAS TOPAZ DRIVE	SFR	17	T	WILLOW RUN SEC 10 B	
98-1117	4/28/98	MILBURN HOMES	3609 TEXAS TOPAZ DRIVE	SFR	4	T	WILLOW RUN SEC 10 B	
98-1126	4/28/98	MILBURN HOMES	3316 TEXAS TOPAZ DRIVE	SFR	17	U	WILLOW RUN SEC 10 B	
98-1259	5/ 8/98	MILBURN HOMES	3600 TEXAS TOPAZ DRIVE	SFR	6	U	WILLOW RUN SEC 10 B	
98-0885	4/13/98	MILBURN HOMES	3228 TEXAS TOPAZ DRIVE	SFR	23	4	WILLOW RUN SEC 10 B	
98-1256	5/ 8/98	MILBURN HOMES	3617 TEXAS TOPAZ DRIVE	SFR	2	T	WILLOW RUN SEC 10 B	
98-1035	4/23/98	MILBURN HOMES	3312 TEXAS TOPAZ DRIVE	SFR	18	U	WILLOW RUN SEC 10 B	
98-0647	3/16/98	MILBURN HOMES	3517 TEXAS TOPAZ DRIVE	SFR	8	T	WILLOW RUN SEC 10 B	
98-1408	5/28/98	MILBURN HOMES	3512 TEXAS TOPAZ DRIVE	SFR	9	U	WILLOW RUN SECT 10B	
98-0582	3/ 6/98	MILBURN HOMES	3232 TEXAS TOPAZ DRIVE	SFR	22	U	WILLOW RUN SEC 10 B	
98-1118	4/30/98	MILBURN HOMES	3516 TEXAS TOPAZ DRIVE	SFR	8	U	WILLOW RUN SEC 10 B	
98-0646	3/16/98	MILBURN HOMES	3405 TEXAS TOPAZ DRIVE	SFR	15	T	WILLOW RUN SEC 10 B	
98-0533	3/ 5/98	MILBURN HOMES	3313 TEXAS TOPAZ DRIVE	SFR	18	T	WILLOW RUN SEC 10 B	

BASIC DEVELOPMENT PERMITS ISSUED FOR WESTERN TRAVIS COUNTY--BCCP ANNUAL REPORT--FY 98

11-Jan-99

PERMIT	ISSUED	APPLICANT	ADDRESS	TYPE OF CONST	LOT	BLK	SUBDIVISION	TAX ID
98-1178	5/ 1/98	MILBURN HOMES	3501 TEXAS TOPAZ DRIVE	SFR	12	T	WILLOW RUN SEC 10 B	
98-1034	4/23/98	MILBURN HOMES	3409 TEXAS TOPAZ DRIVE	SFR	14	T	WILLOW RUN SEC 10 B	
98-1257	5/ 8/98	MILBURN HOMES	3616 TEXAS TOPAZ DRIVE	SFR	2	U	WILLOW RUN SEC 10 B	
98-1033	4/23/98	MILBURN HOMES	3621 TEXAS TOPAZ DRIVE	SFR	1	T	WILLOW RUN SEC 10 B	
98-0535	3/ 4/98	MILBURN HOMES	3401 TEXAS TOPAZ DRIVE	SFR	16	T	WILLOW RUN SEC 10 B	
98-1179	5/ 1/98	MILBURN HOMES	3601 TEXAS TOPAZ DRIVE	SFR	6	T	WILLOW RUN SEC 10 B	
98-0886	4/13/98	MILBURN HOMES	3308 TEXAS TOPAZ DRIVE	SFR	19	U	WILLOW RUN SEC 10 B	
98-1180	5/ 1/98	MILBURN HOMES	3608 TEXAS TOPAZ DRIVE	SFR	4	H	WILLOW RUN SEC 10 B	
98-1177	5/ 1/98	MILBURN HOMES	3304 TEXAS TOPAZ DRIVE	SFR	20	U	WILLOW RUN SEC 10 B	
98-1032	4/23/98	MILBURN HOMES	3509 TEXAS TOPAZ DRIVE	SFR	10	T	WILLOW RUN SEC 10 B	
98-1031	4/23/98	MILBURN HOMES	3513 TEXAS TOPAZ DRIVE	SFR	9	T	WILLOW RUN SEC 10 B	
98-1120	4/28/98	MILBURN HOMES	3504 TEXAS TOPAZ DRIVE	SFR	11	U	WILLOW RUN SEC 10 B	
98-0887	4/13/98	MILBURN HOMES	3400 TEXAS TOPAZ DRIVE	SFR	16	U	WILLOW RUN SEC 10 B	
98-2089	7/31/98	MILBURN HOMES	3605 TEXAS TOPAZ DRIVE	SFR	5	T	WILLOW RUN SEC 10 B	
98-2090	7/31/98	MILBURN HOMES	3508 TEXAS TOPAZ DRIVE	SFR	10	U	WILLOW RUN SEC 10 B	
98-1713	6/29/98	BUJAN HALL HOMES	10118 THOMAS LN	SFR	38	FF	VALLEY LAKE HILLS SEC 1	
98-0938	4/23/98	HIGHWAY 71 ASSOC.	THOMAS SPRINGS ROAD	STREET / WATER LIN			HILL COUNTRY PH 2 SEC B	
98-0779	4/ 1/98	STEVE MONREAL	7919 THOMAS SPRINGS ROAD	SFR				04045501
98-2245	8/20/98	KEVIN FOWLER	7804C THOMAS SPRINGS ROAD	SFR				04075702
97-3144	11/25/97	BOB GLOYD	10205 THOMAS WOODS LANE	SFR / ADDITION	40	9	RIDGE AT THOMAS SPRINGS	
97-2876	10/22/97	JOE CALOVIC	10201 THOMASWOODS LANE	ADDITION/ROOF	41		RIDGE AT THOMAS SPRINGS	04025507

BASIC DEVELOPMENT PERMITS ISSUED FOR WESTERN TRAVIS COUNTY--BCCP ANNUAL REPORT--FY 98

11-Jan-99

PERMIT	ISSUED	APPLICANT	ADDRESS	TYPE OF CONST	LOT	BLK	SUBDIVISION	TAX ID
97-3007	11/ 6/97	HIGHLAND VENTURES	18 THURMAN BEND DRIVE	SFR	18		THURMAN BEND ESTATES	
98-0434	2/23/98	PAM BECHTOL	19706 THURMAN BEND ROAD	DRIVEWAY			COVES ON LAKE TRAVIS PH I	01568601
98-0320	2/11/98	HOLMES FAMILY PROPERTIE	1 THURMAN BEND ROAD	SEPTIC				01519601
98-2016	8/12/98	DONNA LEE TROTTER	THURMAN BEND ROAD	DRIVEWAY			THURMAN BEND ESTATES SEC 2	01518701
98-0671	3/18/98	EUDRAN HOWARD	1201 THURMAN BLUFF DRIVE	CLEARING	17		THURMAN BEND ESTATES	
98-2483	9/17/98	LANNY E. WILLIAMS	THURMAN BLUFF DRIVE	SFR	14		THURMAN BOND ESTATES	
98-1427	6/ 2/98	JOYCE GAY	THURMAN ROAD & LOHMAN CROSSING	SFR	23		POOLE PLACE	
98-1456	6/ 2/98	RANDY ROLLO HOMES	10005 TIDELAND COVE	SFR	12	A	RIVERPLACE SEC 11	
97-2931	10/29/97	NEWMARK HOMES	10001 TIDELAND COVE	SFR	13	A	RIVER PLACE SEC 11	
97-2708	10/ 2/97	SCOTT FELDER HOMES	10004 TIDELAND COVE	SFR	10	A	RIVER PLACE SEC 11	
98-0564	3/ 6/98	NEWMARK HOMES	10000 TIDELAND COVE	SFR	9	A	RIVER PLACE SEC 11	
98-1306	5/18/98	STALWART CONSTRUCTION,	5100 TIMOTHY CIRCLE	SFR	103		TRAVIS LANDING NO. 2 PHASE 2	
98-0665	3/17/98	FAR WEST CONSTRUCTION	5104 TIMOTHY CIRCLE	SFR	105		TRAVIS LANDING NO 2 PH 2	
98-1158	4/30/98	PALMER CUSTOM CLASSIC H	5003 TIMOTHY CIRCLE	SFR	114		TRAVIS LANDING NO 2 PH 2	
98-2121	8/ 5/98	FRANK BAUER	5007 TIMOTHY CIRCLE	SFR	112		TRAVIS LANDING NO 2 PH 2	
98-1055	4/23/98	MILBURN HOMES	17208 TOBERMORY DRIVE	SFR	3	B	PICADILLY RIDGE PH I SEC 3	
98-1057	4/23/98	MILBURN HOMES	17225 TOBERMORY DRIVE	SFR	57	H	PICADILLY RIDGE PH I SEC 3	
98-1054	4/23/98	MILBURN HOMES	17221 TOBERMORY DRIVE	SFR	58	H	PICADILLY RIDGE PH I SEC 3	
98-1251	5/ 8/98	MILBURN HOMES	17215 TOBERMORY DRIVE	SFR	59	H	PICADILLY RIDGE PH I SEC 3	
98-1114	4/28/98	MILBURN HOMES	17244 TOBERMORY DRIVE	SFR	36	D	PICADILLY RIDGE PH I SEC 3	
98-1564	6/11/98	MILBURN HOMES	17205 TOBERMORY DRIVE	SFR	61	H	PICADILLY RIDGE PH I SEC 3	

BASIC DEVELOPMENT PERMITS ISSUED FOR WESTERN TRAVIS COUNTY--BCCP ANNUAL REPORT--FY 98

11-Jan-99

PERMIT	ISSUED	APPLICANT	ADDRESS	TYPE OF CONST	LOT	BLK	SUBDIVISION	TAX ID
98-1415	5/28/98	MILBURN HOMES	17115 TOBERMORY DRIVE	SFR	63	H	PICCADILLY RIDGE PH 1 SEC 3	
98-1113	4/28/98	MILBURN HOMES	17216 TOBERMORY DRIVE	SFR	5	B	PICADILLY RIDGE PH 1 SEC 3	
98-0568	3/ 6/98	MILBURN HOMES	17212 TOBERMORY DRIVE	SFR	4	B	PICADILLY RIDGE PH 1 SEC 3	
98-1060	4/23/98	MILBURN HOMES	17233 TOBERMORY DRIVE	SFR	56	H	PICADILLY RIDGE PH 1 SEC 3	
98-1061	4/23/98	MILBURN HOMES	17230 TOBERMORY DRIVE	SFR	8	B	PICADILLY RIDGE PH 1 SEC 3	
98-1840	7/ 8/98	MILBURN HOMES	17354 TOBERMORY DRIVE	SFR	74	A	PICADILLY RIDGE PH 2 SEC 2	
98-0566	3/ 6/98	MILBURN HOMES	17255 TOBERMORY DRIVE	SFR	34	D	PICADILLY RIDGE PH 1 SEC 1	
98-0567	3/ 6/98	MILBURN HOMES	17256 TOBERMORY DRIVE	SFR	33	D	PICADILLY RIDGE PH 1 SEC 1	
98-0880	4/13/98	MILBURN HOMES	17204 TOBERMORY DRIVE	SFR	2	B	PICADILLY RIDGE PH 1 SEC 3	
98-1115	4/28/98	MILBURN HOMES	17200 TOBERMORY DRIVE	SFR	1	B	PICADILLY RIDGE PH 1 SEC 3	
98-1059	4/23/98	MILBURN HOMES	17201 TOBERMORY DRIVE	SFR	62	H	PICADILLY RIDGE PH 1 SEC 3	
98-0881	4/13/98	MILBURN HOMES	17222 TOBERMORY DRIVE	SFR	6	B	PICADILLY RIDGE PH 1 SEC 3	
98-0637	3/16/98	MILBURN HOMES	17248 TOBERMORY DRIVE	SFR	35	D	PICADILLY RIDGE PH 1 SEC 1	
98-2357	9/ 2/98	MILBURN HOMES	17319 TOBERMORY DRIVE	SFR	13	M	PICADILLY RIDGE PH 2 SEC 1	
98-2545	9/21/98	MILBURN HOMES	17323 TOBERMORY DRIVE	SFR	14	M	PICADILLY RIDGE PH 2 SEC 1	
98-2261	8/20/98	MILBURN HOMES	17355 TOBERMORY DRIVE	SFR	20	L	PICADILLY RIDGE PH 2 SEC 1	
98-2091	7/31/98	MILBURN HOMES	17226 TOBERMORY DRIVE	SFR	7	B	PICADILLY RIDGE PH 1 SEC 3	
98-2203	8/17/98	MILBURN HOMES	17337 TOMBERMORY DRIVE	SFR	11	N	PICADILLY RIDGE PH 1 SEC 2	
98-2001	7/27/98	MILBURN HOMES	17322 TOMBERY DRIVE	SFR	45	G	PICADILLY RIDGE PH 2 SEC 2	
98-2002	7/27/98	MILBURN HOMES	17338 TOMBERY DRIVE	SFR	35	G	PICADILLY RIDGE PH 2 SEC 2	
98-1697	6/25/98	MILBURN HOMES	17211 TOMBORY DRIVE	SFR	60	H	PICADILLY RIDGE PH 1 SEC 3	

BASIC DEVELOPMENT PERMITS ISSUED FOR WESTERN TRAVIS COUNTY--BCCP ANNUAL REPORT--FY 98

11-Jan-99

PERMIT	ISSUED	APPLICANT	ADDRESS	TYPE OF CONST	LOT	BLK	SUBDIVISION	TAX ID
98-1629	6/19/98	DAVID WEEKLEY HOMES	9805 TOPPEL COVE	SFR	13	B	RIVER PLACE SEC 8	
97-2924	10/28/97	MILBURN HOMES	9801 TOPPEL COVE	SFR	14	B	RIVER PLACE SEC 8	
98-1627	6/19/98	DAVID WEEKLEY HOMES	9800 TOPPEL COVE	SFR	9	B	RIVER PLACE SEC 8	
98-2600	9/25/98	OCEAN QUEST POOLS	3816 TORO CANYON	POOL	2	A	GARDENS OF WESTLAKE	
98-2496	9/15/98	KATZ BUILDERS , INC	3816 TORO CANYON ROAD	SFR	2	A	GARDENS OF WESTLAKE	
97-2743	10/ 7/97	HIGHLAND HOMES	12308 TORRANCE COURT	SFR	3	E	LAKE POINTE PH 2	
97-3082	11/17/97	HIGHLAND HOMES	12301 TORRANCE COURT	SFR	2	E	LAKE POINTE PH 2	
97-3275	12/12/97	CLARK WILSON HOMES	16920 TORTOISE DRIVE	SFR	14	LL	SPRINGBROOK CENTRE PH B SEC 1	
98-1770	6/30/98	CLARK WILSON HOMES	17013 TORTOISE DRIVE	SFR	69	JJ	SPRINGBROOK CENTRE PH B SEC 1	
98-1771	6/30/98	CLARK WILSON HOMES	16865 TORTOISE DRIVE	SFR	49	JJ	SPRINGBROOK CENTRE PH B SEC 1	
98-1341	5/20/98	OPPERTUNITY BUILDERS	16929 TORTOISE STREET	SFR	60	JJ	SPRINGBROOK CENTRE PH B SEC 1	
98-1924	7/17/98	CLARK WILSON HOMES	17040 TORTOISE STREET	SFR	22	KK	SPRINGBROOK CENTRE PH B SEC 1	
98-1142	4/29/98	CLARK WILSON HOMES	16916 TORTOISE STREET	SFR	13	LL	SPRINGBROOK CENTRE PH B SEC 1	
98-1930	7/17/98	CLARK WILSON HOMES	16925 TORTOISE STREET	SFR	59	JJ	SPRINGBROOK CENTRE PH B SEC 1	
98-1929	7/17/98	CLARK WILSON HOMES	16921 TORTOISE STREET	SFR	58	JJ	SPRINGBROOK CENTRE PH B SEC 1	
98-0290	2/ 6/98	CLARK WILSON HOMES	16920 TORTOISE STREET	SFR	14	LL	SPRINGBROOK CENTRE PH B SEC 1	

BASIC DEVELOPMENT PERMITS ISSUED FOR WESTERN TRAVIS COUNTY--BCCP ANNUAL REPORT--FY 98

11-Jan-99

PERMIT	ISSUED	APPLICANT	ADDRESS	TYPE OF CONST	LOT	BLK	SUBDIVISION	TAX ID
98-1223	5/ 5/98	THOMAS MILES	2901 TRADEWIND DRIVE	DRIVEWAY ONLY	49		CROSSWIND	
98-2185	8/14/98	JOHN STEFKA	3002 TRADEWIND DRIVE	SFR	80		CROSSWIND	
98-0412	2/20/98	GEORGE S DANKOCSIK	17014 TRAIL OF THE WOODS	SFR	1	C	WOODS OF LAKE TRAVIS SEC 2	
98-2253	8/20/98	LAKEWAY HILLS PROPERTIE	TRAIL VIEW MESA DRIVE (END OF)	ENTRY GATE			WESTVIEW ON LAKE AUSTIN PH C SEC 4	012509
98-0106	1/20/98	THRESLER COMPANY INC	4013 TRAILHEAD DRIVE	SFR	3	A	REPLAT OF WESTVIEW ON LAKE AUSTIN PH C SEC 2	
98-0219	1/30/98	CRAIG FLARIDA	10203 TRAILS END	MOBILE HOME	159		TRAILS END	
97-3211	12/ 5/97	ROBERT & IRENE VANSTEEN	12122 TRAILS END ROAD	SFR				01924701
97-3337	2/ 5/98	VAN & VAN	13110 TRAILS END ROAD	ADDITION	2-4,8	1	NORTH RIM PH 1 SEC 1	
98-2492	9/17/98	MARK AMMERMAN	11101 TRAILS END ROAD	SFR	12,13		RED WAGON RANCHETTES SEC 2	
98-1338	5/19/98	PANACHE CONSTRUCTION	285 TRAILVIEW MESA COVE	SFR	5	A	WESTVIEW ON LAKE AUSTIN PH C SEC 2 REPLAT	
98-1708	6/29/98	JIM LINDSEY	4010 TRAILVIEW MESA DRIVE	SFR	1	B	WESTVIEW ON LAKE AUSTIN PH C SEC 2	
98-1367	5/22/98	MARSHALL WILLIS CUSTOM	4222 TRAILVIEW MESA DRIVE	SFR	24	B	WESTVIEW ON LAKE AUSTIN SEC 3 PH C	
97-2991	11/ 4/97	PALMER CUSTOM CLASSIC H	4005 TRAILVIEW MESA DRIVE	SFR	1	A	WESTVIEW ON LAKE AUSTIN PH C SEC 2	01230901
98-1610	6/17/98	ROBSKI AND SONS	4230 TRAILVIEW MESA DRIVE	SFR	25	B	WESTVIEW AT LAKE AUSTIN PH C SEC 3	
98-1480	6/10/98	OCEAN QUEST POOLS	2909 TRAILVIEW MESA TERRACE	POOL	5		WESTVIEW ON LAKE AUSTIN PH C SEC 2	
97-2775	10/10/97	CHICK KOBELAN/ KOBELAN	2900 TRAILVIEW MESA TERRACE	SFR	9	B	WESTVIEW ON LAKE AUSTIN PH C SEC 2	

BASIC DEVELOPMENT PERMITS ISSUED FOR WESTERN TRAVIS COUNTY--BCCP ANNUAL REPORT--FY 98

11-Jan-99

PERMIT	ISSUED	APPLICANT	ADDRESS	TYPE OF CONST	LOT	BLK	SUBDIVISION	TAX ID
98-0486	3/ 2/98	DEKERATRY HOMES	18109 TRAVIS CIR.	SFR	16-23		LAKESHORE RANCH NO. 1	
98-0733	3/25/98	OCEAN QUEST POOLS	18109 TRAVIS CIRCLE	POOL	16-23		LAKESHORE RANCH SUBD NO 1	
98-1370	6/12/98	FM PROPERTIES	4000BLK TRAVIS COOK ROAD	POND 15				01024702
97-2805	10/27/97	FM PROPERTIES	4000BL TRAVIS COOK ROAD	IRRIGATION POND 2				01023701
97-2759	10/20/97	FM PROPERTIES	4000 TRAVIS COOK ROAD	RETENTION POND # 9			BARTON CREEK	
98-1699	6/25/98	FM PROPERTIES	TRAVIS COOKE ROAD	POND EMBANKMENT			BARTON CREEK FAZIO NO 2 (POND EBANKMENT)	01104701
97-2832	10/28/97	FM PROPERTIES OPERATING	TRAVIS COOKE ROAD	RETENTION POND			BARTON CREEK FAZIO NO. 2 GOLF COURSE	01093801
97-2892	10/30/97	FM PROPERTIES	4000BL TRAVIS COOKE ROAD	RETENTION POND 6			BARTON CREEK FAZIO NO. 2 (GOLF COURSE)	01093801
97-2897	10/30/97	FM PROPERTIES	4000BL TRAVIS COOKE ROAD	RETENTION POND 5			BARTON CREEK FAZIO NO. 2 (GOLF COURSE)	01093801
98-2584	9/13/98	TRAVIS COUNTY	TRAVIS COOKE ROAD	ROAD REALLIGNME				
98-1386	6/ 2/98	CAROL A PROSPER	18210 TRAVIS DRIVE	SFR	4		LAKESHORE RANCH SUBD. NO 1 RESUB	
98-2494	9/17/98	SHAWN SOLSBERY	24736 TRAVIS LAKESIDE COVE	SFR	12	A	TRAVIS LAKESIDE SEC 1	
98-0107	1/20/98	GLORIA FRAME	TRAVIS LAKESIDE DRIVE	SFR	5	A	TRAVIS LAKESIDE PHASE I	
97-3255	12/10/97	EGGER HOMES	4846 TRAVIS OAKS DRIVE	SFR	18		TRAVIS OAKS SEC 2	
98-1393	5/28/98	MCKINLEY HOMES	4314 TRAVIS VISTA DRIVEF	SFR	3	B	LAKE COUNTRY ESTATES	
98-0323	2/11/98	PALMER CUSTOM CLASSIC H	5903 TRAVIS WOODS COVE	SFR	8	B	WOODS OF LAKE TRAVIS I	
97-2710	10/ 2/97	SCOTT FELDER HOMES	11811 TRAWOOD PATH	SFR	28	G	SOUTHLAND OAKS SEC 3 B	
98-0235	2/ 3/98	ROGER LAWRENCE	23705 TRES CORONAS ROAD	SFR	23	B	PALEFACE RANCH SEC 2 B	
98-0924	4/16/98	PLANTATION HOMES	6 TROON DRIVE	SFR	3		ST ANDREWS	

BASIC DEVELOPMENT PERMITS ISSUED FOR WESTERN TRAVIS COUNTY--BCCP ANNUAL REPORT--FY 98

11-Jan-99

PERMIT	ISSUED	APPLICANT	ADDRESS	TYPE OF CONST	LOT	BLK	SUBDIVISION	TAX ID
98-0681	3/19/98	PLANTATION HOMES	24 TROON DRIVE	SFR	12		ST ANDREWS	
98-0953	4/16/98	PLANTATION HOMES	10 TROON DRIVE	SFR	5		ST ANDREWS	
98-0930	4/16/98	PLANTATION HOMES	14 TROON DRIVE	SFR	7		ST ANDREWS	
98-0928	4/16/98	PLANTATION HOMES	2 TROON DRIVE	SFR	2		ST ANDREWS	
98-0957	4/16/98	PLANTATION HOMES	16 TROON DRIVE	SFR	8		ST ANDREWS	
98-0680	3/19/98	PLANTATION HOMES	20 TROON DRIVE	SFR	10		ST ANDREWS	
98-0922	4/15/98	PLANTATION HOMES	8 TROON DRIVE	SFR	4		ST ANDREWS	
98-0954	4/16/98	PLANTATION HOMES	12 TROON DRIVE	SFR	6		ST ANDREWS	
98-0956	4/16/98	PLANTATION HOMES	18 TROON DRIVE	SFR	9		ST ANDREWS	
98-0925	4/16/98	PLANTATION HOMES	22 TROON DRIVE	SFR	11		ST ANDREWS	
98-0929	4/16/98	PLANTATION HOMES	1 TROON DRIVE	SFR	1		ST ANDREWS	
98-0923	4/16/98	PLANTATION HOMES	5 TROON DRIVE	SFR	76		ST ANDREWS	
98-1240	5/ 8/98	CLARK WILSON HOMES	12040 TULARE DRIVE	SFR	4	N	LAKE POINTE PH 1B	
98-0916	4/14/98	CLARK WILSON HOMES	12044 TULARE DRIVE	SFR	3	N	LAKE POINTE PH B SEC 1	
97-3056	11/12/97	OCEAN QUEST POOLS	305 TUMBLEWEED TRAIL	POOL	3	B	WOODLAKE TRAILS AMENDED	
98-0942	4/16/98	ROBERT BURSON	320 TUMBLEWEED TRAIL N.	SFR	3		BURSON	
98-1540	6/ 9/98	NEVIN H MCKAY	165 TUMBLEWOOD TRAIL NORTH	DRIVEWAY				01273602
98-0485	3/ 2/98	RICHARD FADAL	3608 TURKEY CREEK DRIVE	POOL	119		GLENLAKE SEC 2	
97-2778	10/ 9/97	CARL F. ECKHARDT	13210 TURKEY ROOST ROAD	SFR / ADDITION	5	E	SOUTHWEST TERRITORY SEC 1	
98-1868	7/13/98	CODY POOLS	9900 TURMAN COVE	POOL	17	K	RIVER PLACE SEC 6	
98-2371	9/ 2/98	MILLENIUM HOMES	10264 TWIN LAKE LOOP	SFR	5,6,7		TWIN LAKE HILLS PH 1 SEC 1	

BASIC DEVELOPMENT PERMITS ISSUED FOR WESTERN TRAVIS COUNTY--BCCP ANNUAL REPORT--FY 98

11-Jan-99

PERMIT	ISSUED	APPLICANT	ADDRESS	TYPE OF CONST	LOT	BLK	SUBDIVISION	TAX ID
98-0874	4/13/98	ROBERT E PEERMAN	115 TWIN SADDLES	SFR	38		SADDLETREE RANCH SEC 3	
98-0531	3/ 5/98	BANISTER HOMES	8201 TYNDALE COVE	SFR	34	B	ROB ROY ON THE LAKE SEC 2	
98-0102	1/20/98	JOHN LEARY	8300 TYNDALE COVE	DECK	30	B	ROB ROY ON THE LAKE SEC 2	
97-3296	12/15/97	JOHN MCCALL	4002 TYX TRAIL	SFR	23		LICK CREEK RANCH PH 1	05471201
98-1104	4/28/98	TERRY REGISTER	1909 UNIT #4 LOHMAN FORD	SFR				01517703
98-0122	1/21/98	JD ABRAMS INC	7300 US 183 SOUTH	FENCING				
98-0064	8/18/98	MUHICH ASSET TRUST	10800 US 290 WEST	MINI STORAGE				04156701
98-2471	9/17/98	CRAIG PARK	10710 VALLEY VISTA ROAD	SEPTIC ONLY				04156710
97-2740	10/ 7/97	DREAM POOLS	5601 VAN WINKLE	POOL	61	J	CIRCLE C RANCH PH C SEC 3 A	
97-3102	12/10/97	DON THOMAS CORPORATIO	10308 VAN WINKLE COURT	SFR	19	J	CIRCLE C RANCH PH C SEC 2	
98-0725	3/23/98	MAIN STREET HOMES	14606 VARRELMAN STREET	SFR	9	3	AUSTINS COLONY PH 2	
98-0073	1/14/98	T.A. WILLIAMS SERVICES	18924 VENTURE DRIVE	SFR	441		POINT VENTURE SEC 2 A	
98-1862	7/15/98	SWBT	300 VENTURE DRIVE	EQUIP. BUILDING	795C		POINT VENTURE SEC 3-2	
98-1161	5/ 4/98	SILVERTON CUSTOM HOMES	18908 VENTURE DRIVE	SFR	447		POINT VENTURE SEC 2 A	
97-3103	11/20/97	SILVERTON CUSTOM HOMES	18809 VENTURE DRIVE	SFR	305		POINT VENTURE SEC 2	
98-0074	1/14/98	T.A. WILLIAMS SERVICES	19022 VENTURE DRIVE	SFR	842		POINT VENTURE SEC 2 C	
98-1138	4/29/98	SILVERTON CUSTOM HOMES	339 VENTURE DRIVE SOUTH	SFR	153		POINTE VENTURE SEC 1	
98-0507	3/ 3/98	DAVID WEEKLEY HOMES	2004 VERRAIN COURT	SFR	19	E	SENNA HILLS SEC 4	
97-3109	11/24/97	DAVID WEEKLY HOMES	2023 VERVAIN COURT	SFR	24	E	SENNA HILLS SEC 4	
98-1653	6/23/98	DAVID WEEKLEY HOMES	2009 VERVAIN COURT	SFR	27	E	SENNA HILLS SEC 4	
98-2425	9/ 9/98	DAVID WEEKLEY HOMES	2005 VERVAIN COURT	SFR	28	E	SENNA HILLS SEC 4	

BASIC DEVELOPMENT PERMITS ISSUED FOR WESTERN TRAVIS COUNTY--BCCP ANNUAL REPORT--FY 98

11-Jan-99

PERMIT	ISSUED	APPLICANT	ADDRESS	TYPE OF CONST	LOT	BLK	SUBDIVISION	TAX ID
97-3370	12/23/97	THEOLOGOS CUSTOM HOME	13424 VISTA OAKS DRIVE	SFR	20		VISTA RIDGE OAKS	
98-1294	5/15/98	PAUL SCARBOROUGH	13466 VISTA OAKS DRIVE	SFR	16		VISTA RIDGE OAKS	
98-1624	7/20/98	CYPRESS CREEK MARINA	13989 VOLENTE ROAD (FM 2769)	MARINA ADDITION				01664001
98-1890	7/17/98	BAKER CUSTOM HOMES	3405 WANDERING MEADOWS	SFR	28	B	WESTVIEW ON LAKE AUSTIN PH A	
98-1827	7/ 8/98	CLARK WILSON HOMES	1612 WAR HORSE LANE	SFR	20	PP	SPRINGBROOK CENTRE PH B SEC 2	
98-1925	7/17/98	CLARK WILSON HOMES	1623 WAR HORSE LANE	SFR	14	PP	SPRINGBROOK CENTRE PH B SEC 2	
98-0120	1/20/98	CLARK WILSON HOMES	1628 WAR HORSE LANE	SFR	15	PP	SPRING BROOK CENTRE PH B SEC 2	
98-0403	2/20/98	CLARK WILSON HOMES	1627 WAR HORSE LANE	SFR	15	PP	SPRINGBROOK CENTRE PH B SEC 2	
98-0911	4/14/98	CLARK WILSON HOMES	1600 WAR HORSE LANE	SFR	23	99	SPRINGBROOK CENTRE PH B SEC 2	
98-2270	8/20/98	CLARK WILSON HOMES	1616 WAR HORSE LANE	SFR	19	PP	SPRINGBROOK CENTRE SEC 2 PH B	
98-0117	1/20/98	CLARK WILSON HOMES	1620 WAR HOURSE LANE	SFR	18	PP	SPRING BROOK CENTRE PH B SEC 2	
97-2993	11/ 4/97	SCOTT FELDER HOMES	3005 WARWICK WAY	SFR	9	C	SOUTHLAND OAKS SEC 3 C	
97-2883	10/23/97	SCOTT FELDER HOMES	3000 WARWICK WAY	SFR	9	E	SOUTHLAND OAKS SEC 3 C	
97-3302	12/16/97	SCOTT FELDER HOMES	2809 WARWICK WAY	SFR	4	C	SOUTHLAND OAKS SEC 4 A	
97-2884	10/23/97	SCOTT FELDER HOMES	3008 WARWICK WAY	SFR	11	E	SOUTHLAND OAKS SEC 3 C	
98-2299	8/25/98	CLARK WILSON HOMES	2505 WATERCREAST DRIVE	SFR	14	E	LAKE POINTE PH 4 SEC 3	
98-0700	3/19/98	BUFFINGTON HOMES	3117 WATERCREST BLVD	SFR	64	A	JACKS POND SEC 1	
98-0701	3/19/98	BUFFINGTON HOMES	3012 WATERCREST BLVD	SFR	28	H	JACKS POND SEC 1	

BASIC DEVELOPMENT PERMITS ISSUED FOR WESTERN TRAVIS COUNTY--BCCP ANNUAL REPORT--FY 98

11-Jan-99

PERMIT	ISSUED	APPLICANT	ADDRESS	TYPE OF CONST	LOT	BLK	SUBDIVISION	TAX ID
98-0915	4/14/98	CLARK WILSON HOMES	11817 WATERCREST COURT	SFR	9	F	LAKE POINTE PH 4 SEC 3	
98-0028	1/ 7/98	CLARK WILSON HOMES	2403 WATERCREST COURT	SFR	20	E	LAKE POINTE PH 4 SEC 3	
97-3172	12/17/97	CLARK WILSON	11800 WATERCREST COURT	SFR	15	F	LAKE POINTE PH 4 SEC 3	
97-3176	12/17/97	CLARK WILSON	11801 WATERCREST COURT	SFR	16	F	LAKE POINTE PH 4 SEC 3	
97-3175	12/17/97	CLARK WILSON	11816 WATERCREST COURT	SFR	11	F	LAKE POINTE PH 4 SEC 3	
97-3171	12/17/97	CLARK WILSON	11812 WATERCREST COURT	SFR	12	F	LAKE POINTE PH 4 SEC 3	
97-3174	12/17/97	CLARK WILSON	11813 WATERCREST COURT	SFR	8	F	LAKE POINTE PH 4 SEC 3	
97-2762	12/17/97	CLARK WILSON	11820 WATERCREST COURT	SFR	10	F	LAKE POINTE PH 4 SEC 3	
98-1801	7/ 6/98	CLARK WILSON HOMES	11801 WATERCREST COURT	SFR	5	F	LAKE POINTE PH 4 SEC 3	
98-1826	7/ 8/98	CLARK WILSON HOMES	11809 WATERCREST COURT	SFR	7	F	LAKE POINTE PH 4 SEC 3	
98-0404	2/20/98	CLARK WILSON HOMES	2401 WATERCREST DRIVE	SFR	21	E	LAKE POINTE PH 4 SEC 3	
98-1597	6/15/98	CLARK WILSON HOMES	2501 WATERCREST DRIVE	SFR	15	E	LAKE POINTE PH 4 SEC 3	
98-0696	3/19/98	CLARK WILSON HOMES	2407 WATERCREST DRIVE	SFR	18	E	LAKE POINTE PH 4 SEC 3	
98-0405	2/20/98	CLARK WILSON HOMES	2405 WATERCREST DRIVE	SFR	19	E	LAKE POINTE PH 4 SEC 3	
98-2273	8/20/98	CLARK WILSON HOMES	2413 WATERCREST DRIVE	SFR	17	E	LAKE POINTE PH 4 SEC 3	
98-2363	9/ 2/98	CLARK WILSON HOMES	2509 WATERCREST DRIVE	SFR	13	E	LAKE POINTE PH 4 SEC 3	
98-2155	8/13/98	INDEPENDENCE BUILDERS	15501 WATUMBA DRIVE	SFR	27A		TRAVIS LANDING NO 2 PH 1	
98-0754	7/20/98	JENCO	1938 WAUKESHA DRIVE	PLANT NURSERIES	1	A	CENTRAL COMMERCE PARK	02752107
98-1152	4/30/98	BUFFINGTON HOMES	3005 WAVE CREST BLVD	SFR	71	A	JACKS POND SEC 1	
98-0768	3/30/98	BUFFINGTON HOMES	2908 WAVE CREST BLVD	SFR	20	H	JACKS POND SEC 1	
97-2988	12/31/97	BUFFINGTON HOMES	3001 WAVECREST BLVD	SFR	72	A	JACKS POND SEC 1	

BASIC DEVELOPMENT PERMITS ISSUED FOR WESTERN TRAVIS COUNTY--BCCP ANNUAL REPORT--FY 98

11-Jan-99

PERMIT	ISSUED	APPLICANT	ADDRESS	TYPE OF CONST	LOT	BLK	SUBDIVISION	TAX ID
97-3422	12/31/97	BUFFINGTON HOMES	2920 WAVECREST BLVD	SFR	23	H	JACKS POND SEC 1	
98-0772	3/31/98	BUFFINGTON HOMES	3112 WAVECREST BLVD	SFR	32	H	JACKS POND SEC 1	
98-1205	5/ 4/98	BUFFINGTON HOMES	2928 WAVECREST BLVD	SFR	24	H	JACK'S POND SEC 1	
98-2192	8/14/98	BUFFINGTON HOMES, INC.	3104 WAVECREST BLVD	SFR	30	H	JACK'S POND SEC 1	
98-2370	9/ 2/98	BUFFINGTON HOMES	3100 WAVECREST BLVD	SFR	29	H	JACKS POND SEC 1	
97-3339	12/19/97	BUFFINGTON HOMES	2916 WAVECREST BLVD.	SFR	22	H	JACKS POND SEC 1	
98-2338	9/ 2/98	ANTHONY RIBERA	10001 WEIR LOOP	SFR	405		GENEVA ESATATES SEC 2	
98-2166	8/14/98	LEE AND CINDY GEBBERT	9412 WEIR LOOP	MOBILE HOME				04045501
98-2608	9/29/98	MARIO ALBERTO ALFARO	10140 WEIR LOOP	DRIVEWAY			GENNEVA ESTATES UNRECORDED	04075704
98-2395	9/ 2/98	ED HILL CCS INC	4601 WELECKA DRIVE	SFR	25		TRAVIS LANDING NO 2 PH 1	
98-1077	5/15/98	RON THROWER	15500 WELL PORT DRIVE	OFFICE BUILDINGS	4	B	VISTA BUSINESS PARK SEC 1	
98-0628	9/17/98	GRAY JANSING & ASSOC.	WELLS BRANCH PARKWAY	S&D W&WW			SARAHS CREEK SEC 1	02672103
98-0472	2/26/98	ST ANDREWS PRESBYTERIA	14311 WELLS PORT DRIVE	SMALL STORAGE SH	1	A	WELLS BRANCH PH X SEC 2	
98-0236	4/23/98	REALTICORP 531 L.L.C.	WELSS BRANCH BLVD	UTILITY IMPROVEME	57,60	A	WELLS BRANCH PH R SEC 3	
98-0213	1/29/98	BECKHAM HOMES	10606 WEST CAVE LOOP	SFR	53	B	WEST CAVE ESTATES SEC 4	
98-0199	1/29/98	GEORGE FAWCETT JR	8212 WEST DRIVE	SFR	13		LAKE TRAVIS SUBD. NO. 6	
98-2006	7/30/98	JOHN CUMMING	1503 WEST LANE	SFR	35		LAKE AUSTIN VILLAGE	
97-2431	12/29/97	HEB CONSTRUCTION	2110 WEST SLAUGHTER LANE	REMODEL AND PARK	1,2,3	A	TANGLEWOOD VILLAGE SEC 1A	04302103
98-0594	3/19/98	LOOMIS & MOORE, INC	8700 WEST VIEW ROAD	SPORT COURT ADDIT				04105303
98-0806	4/ 7/98	M W WIDENER	203 WESTBROOK DRIVE	ADDITION	2	K	WESTBROOK SEC 2	
98-0944	4/15/98	DAVID WEEKLEY HOMES	505 WESTBROOK DRIVE	SFR	6	O	WESTWOOD SEC 7	

BASIC DEVELOPMENT PERMITS ISSUED FOR WESTERN TRAVIS COUNTY--BCCP ANNUAL REPORT--FY 98

11-Jan-99

PERMIT	ISSUED	APPLICANT	ADDRESS	TYPE OF CONST	LOT	BLK	SUBDIVISION	TAX ID
98-0390	2/18/98	BUFFINGTON HOMES	3004 WESTCREST BLVD	SFR	26	H	JACKS POND SEC 1	
97-2765	10/ 8/97	MILBURN HOMES	WESTGATE BLVD	ENTRY FENCE			CHERRY CREEK SEC 16 & 17	
98-0211	1/29/98	BILL DORMAN CONSTRUCTI	3925 WESTLAKE DRIVE	GYM	4,5		LAKE SHORE ADDITION	
97-2608	10/17/97	ROBBIE MAYFIELD CO	4265 WESTLAKE DRIVE	RETAIL CENTER	1		DAVENPORT RANCH PH 3 SEC 12	
97-3010	11/ 6/97	ZOCH CUSTOM HOMES	4126 WESTLAKE DRIVE	SFR	2		BRIDGEVIEW TERRACE	
98-0790	4/ 6/98	COLUMBIA CONSTRUCTORS	3959 WESTLAKE DRIVE	SFR	107,1		LAKESHORE ADDITION	
98-2331	8/28/98	CLIFF ZOCH	4124 WESTLAKE DRIVE	SFR	3		BRIDGEVIEW TERRACE	
97-3054	3/19/98	PENTA DEVELOPMENT CO.	WESTLAKE PASS @ RIVER GARDEN TR	S & D / W & WW	1-42	A	SUMMIT AT WESTLAKE RIM ON MT. LARSON	
98-0862	4/10/98	PARKWOOD BUILDERS	9104 WESTMINSTER GLEN	SFR	11		WESTMINSTER GLEN PH 1	
98-0786	4/ 3/98	JOHN DAVIS CUSTOM HOME	9105 WESTMINSTER GLEN AVE	SFR	154		WESTMINSTER GLEN ESTATES	
98-0237	2/ 3/98	RANDY ROLLO HOMES	9008 WESTMINSTER GLEN AVE	SFR	8		WESTMINSTER GLEN PH 1	
97-2756	10/ 7/97	RANDY ROLLO HOMES	9101 WESTMINSTER GLEN AVENUE	SFR	153		WESTMINSTER GLEN ESTATES PH 1	
98-1936	7/20/98	RANDY ROLLO HOMES	9209 WESTMINSTER GLEN AVENUE	SFR	158		WESTMINSTER GLEN ESTATES PH 1	
98-1329	5/19/98	LONE STAR POOLS	1313 WESTON DRIVE NORTH	POOL	36	A	ROB ROY ON THE LAKE SEC 1	
98-1651	6/22/98	LISA G. BROWN / HAROLD A	2204 WHITE BEAD TRAIL	MOBILE HOME	478,		APACHE SHORES SEC 3	01455801
98-0269	2/ 4/98	MONTE JOHNSON	12000 WHITE RIM TERRACE	SFR	80		WHITE RIM MOUNTAIN ESTATES SEC 2	
98-2413	8/20/98	RICHARD VAVRO	18805 WHITE RIM TRAIL	SFR	20		WHITE RIM MOUNTAIN SEC 1	
98-1165	5/ 4/98	LAURENCE MORGAN	13311 WHITE TAIL TRAIL	SFR	10		LONG BRANCH VALLEY	04068005
97-3318	12/17/97	KYNA D. GILLASPY	2012 WHITEBEAD TRAIL	GARAGE	3,4	B	APACHE SHORES SEC 5	

BASIC DEVELOPMENT PERMITS ISSUED FOR WESTERN TRAVIS COUNTY--BCCP ANNUAL REPORT--FY 98

11-Jan-99

PERMIT	ISSUED	APPLICANT	ADDRESS	TYPE OF CONST	LOT	BLK	SUBDIVISION	TAX ID
98-2109	8/ 6/98	GARY BEAM BUILDER	4906 WHITEHORN COURT	SFR	1		WHITEHORN	
98-2499	9/17/98	CUNNINGHAM ALLEN	15800BL WHITESTONE BLVD	W&WW				
98-0431	2/23/98	JOYCE PULLIAM	25107 WHITNEY DRIVE	MOBILE HOME / STO	147,1		OLD FERRY SUBDIVISION	
97-3003	11/ 5/97	CHARLES B. MORRIS	24909 WHITNEY DRIVE	SFR	133,		OLD FERRY	
98-0145	1/21/98	KAREN GROSSMAN	9514 WIER LOOP	MOBILE HOME DW				04045501
98-0950	4/21/98	SIGNATURE HOMES	1601 WILD BASIN LEDGE	SFR				01211304
97-2736	10/10/97	CLARK WILSON HOMES	10011 WILD DUNES	SFR	31	L	ONION CREEK SEC 6 A	
98-0832	4/ 8/98	CLARK WILSON HOMES	210 WILD SENNA	SFR	22	E	WILDFLOWER SEC 3	
98-0826	4/ 8/98	CLARK WILSON HOMES	106 WILD SENNA	SFR	28	E	WILDFLOWER SEC 3	
98-0831	4/ 8/98	CLARK WILSON HOMES	204 WILD SENNA	SFR	23	E	WILDFLOWER SEC 3	
98-0830	4/ 8/98	CLARK WILSON HOMES	200 WILD SENNA	SFR	24	E	WILDFLOWER SEC 3	
98-0828	4/ 8/98	CLARK WILSON HOMES	114 WILD SENNA	SFR	26	E	WILDFLOWER SEC 3	
98-0827	4/ 8/98	CLARK WILSON HOMES	110 WILD SENNA	SFR	27	E	WILDFLOWER SEC 3	
98-0833	4/ 8/98	CLARK WILSON HOMES	214 WILD SENNA	SFR	21	E	WILDFLOWER SEC 3	
98-0829	4/ 8/98	CLARK WILSON HOMES	118 WILD SENNA	SFR	25	E	WILDFLOWER SEC 3	
98-0825	4/ 8/98	CLARK WILSON HOMES	102 WILD SENNA	SFR	29	E	WILDFLOWER SEC 3	
98-0989	4/20/98	CLARK WILSON HOMES	307 WILD SENNA DR	SFR	30	A	WILDFLOWER SEC 3	
98-0988	4/20/98	CLARK WILSON HOMES	303 WILD SENNA DR	SFR	31	A	WILDFLOWER SEC 3	
98-0990	4/20/98	CLARK WILSON HOMES	302 WILD SENNA DR	SFR	2	E	WILDFLOWER SEC 3	
98-0991	4/20/98	CLARK WILSON HOMES	306 WILD SENNA DR	SFR	1	E	WILDFLOWER SEC 3	
98-0982	4/20/98	CLARK WILSON HOMES	201 WILD SENNA DRIVE	SFR	9	D	WILDFLOWER SEC 3	

BASIC DEVELOPMENT PERMITS ISSUED FOR WESTERN TRAVIS COUNTY--BCCP ANNUAL REPORT--FY 98

11-Jan-99

PERMIT	ISSUED	APPLICANT	ADDRESS	TYPE OF CONST	LOT	BLK	SUBDIVISION	TAX ID
98-0984	4/20/98	CLARK WILSON HOMES	209 WILD SENNA DRIVE	SFR	11	D	WILDFLOWER SEC 3	
98-0986	4/20/98	CLARK WILSON HOMES	213 WILD SENNA DRIVE	SFR	12	D	WILDFLOWER SEC 3	
98-0983	4/20/98	CLARK WILSON HOMES	205 WILD SENNA DRIVE	SFR	10	D	WILDFLOWER SEC 3	
98-0981	4/20/98	CLARK WILSON HOMES	115 WILD SENNA DRIVE	SFR	8	D	WILDFLOWER SEC 3	
98-0980	4/20/98	CLARK WILSON HOMES	111 WILD SENNA DRIVE	SFR	7	D	WILDFLOWER SEC 3	
98-0979	4/20/98	CLARK WILSON HOMES	107 WILD SENNA DRIVE	SFR	6	D	WILDFLOWER SEC 3	
97-3375	12/23/97	CARL BOUNDS	13811 WILD TURKEY PASS	SFR	5	Y	APACHE SHORES SEC 6	
98-0406	2/20/98	C HARDIN CAMP II	19292 WILKE LANE	SFR				02834101
98-1527	9/23/98	SOUTHWEST AUSTIN CATHO	WIMBERLEY LANE	SCHOOL	1	A	ST GABRIEL CATHOLIC SCHOOL	01104701
97-3044	11/14/97	SOUTHWESTERN BELL EQUI	WIMBERLY LANE	EQUIP. BUILDING				011037
98-0619	6/2/98	FM PROPERTIES OPERATING	WIMBERLY LANE	S&D W&WW			BARTON CREEK ABC WEST PH I	01103702
98-1027	4/23/98	ROGER LAWRENCE	9408 WINCHESTER ROAD	SFR	19	123	AUSTIN LAKE HILLS SEC 2	
97-3410	12/29/97	DAVID GRANT	1340 WINDCREST DRIVE	PORCH ENCLOSURE	108		HUNTINGTON TRAILS	
97-2709	10/2/97	SCOTT FELDER HOMES	2715 WINDING BROOK	SFR	30	A	SOUTHLAND OAKS SEC 4 A	
97-2741	10/7/97	SCOTT FELDER HOMES	2609 WINDING BROOK DRIVE	SFR	21	A	SOUTHLAND OAKS SEC 4 A	
97-3053	11/12/97	SCOTT FELDER HOMES	2719 WINDING BROOK DRIVE	SFR	31	A	SOUTHLAND OAKS SEC 4 A	
98-1710	6/29/98	RANDY TAYLOR	3308 WINDY HARBOR DRIVE	SFR	7	B	WINDMILL BLUFF ESTATES	
98-0530	3/10/98	AUSTIN QUALITY REMOLDE	900 WINDY SHORES LOOP	ADDITION	11,12	H	SIESTA SHORES SEC 1	
98-0734	3/25/98	RONALD DODD	23207 WINDY VALLEY ROAD	SHOP	33		SANY CREEK RANCHES PH 2 SEC 2	
98-0029	1/13/98	DONALD KENNEDY	300 WOODLAKE CIRCLE	DRIVEWAY/RETAINI	8	B	WOODLAKE TRAILS	
98-1461	6/2/98	LEE COOK	YAUPON DRIVE @ SPICEWOOD	S&D W&WW	6	C	ARBOR AT GREAT HILLS	

BASIC DEVELOPMENT PERMITS ISSUED FOR WESTERN TRAVIS COUNTY--BCCP ANNUAL REPORT--FY 98

11-Jan-99

PERMIT	ISSUED	APPLICANT	ADDRESS	TYPE OF CONST	LOT	BLK	SUBDIVISION	TAX ID
98-0060	2/18/98	ROBERT PEERMAN	YOUNG LANE	LANDSCAPE			ESTATES OF LEWIS MOUNTAIN	
98-0461	2/24/98	SIEMERING HOMES	6 YOUNG LANE	SFR	6		ESTATES OF LEWIS MOUNTAIN	
98-0307	2/18/98	ROBERT PEERMAN	YOUNG LANE	ENTRY GATE/ FENCE			ESTATES OF LEWIS MOUNTAIN	
98-0190	1/26/98	JERRY D JOHNSON BUILDER	8311 YOUNG LANE	SFR	56		LEWIS MOUNTAIN RANCH PH 2	
98-1523	6/ 9/98	ROBERT PEERMAN	8700 YOUNG LANE	SFR	3	A	ESTATES OF LEWIS MOUNTAIN	
98-1522	6/ 9/98	ROBERT PEERMAN	8624 YOUNG LANE	SFR	2	A	ESTATES OF LEWIS MOUNTAIN	
98-1108	4/30/98	TY DAVIS	8410 YOUNG LANE	SPRINKLER SYSTEM			LEWIS MOUNTAIN	
98-2530	9/17/98	ROBERT PEERMAN, INC	8504 YOUNG LANE	SFR	92		LEWIS MOUNTAIN RANCH PHASE 2	
98-2289	8/25/98	PERMAN HOMES	8800 YOUNG LANE	SFR	5		ESTATES OF LEWIS MOUNTAIN	
98-1985	7/27/98	PEERMAN HOMES	8909 YOUNG LANE	SFR	10		ESTATES OF LEWIS MOUNTAIN	
98-1986	7/27/98	PEERMAN HOMES	8701 YOUNG LANE	SFR	15		ESTATES OF LEWIS MOUNTAIN	
98-2290	8/25/98	PERMAN HOMES	8718 YOUNG LANE	SFR	4		ESTATES OF LEWIS MOUNTAIN	
97-2925	10/28/97	DAVID MANDY	8904 YUCCA MOUNTAIN	SFR/ GUEST HOUSE				01511802
98-0293	2/ 6/98	CHUCK CLINTON	9211 YUCCA MOUTAIN	SFR	1	A	YUCCA MOUTIAN SUBD	
98-0479	2/26/98	DOUG TUNE	9805 ZION WAY	SFR	4	17	AUSTIN LAKE ESTATES SEC 1	01333404
97-3078	11/14/97	LS BUILDERS	8904 ZYLE ROAD	SFR	1		SUNRISE COUNTRY	
97-3079	11/14/97	LS BUILDERS	9000 ZYLE ROAD	SFR	2		SUNRISE COUNTRY	
98-2250	8/20/98	LS BUILDERS INC	9420 ZYLE ROAD	SFR	27		SUNRISE COUNRTY	

ATTACHMENT B

CITY OF AUSTIN DEVELOPMENT ACTIVITY SITE PLAN/SUBDIVISION APPROVAL DATA (OCTOBER 1997 – SEPTEMBER 1998)

SUBDIVISIONS APPROVED FROM 10/01/1997 TO 09/30/1998

For grids WV25-31, WW18-36, WX17-37, WY16-38, WZ15-39, A14-40, B13-42, C12-43, D12-39, E12-38, F15-37, G18-37, H20-36, J29-37, K36-38

Report Run Date 03/26/1999

Grid	File Number	Project Name	Filed Date	Apprv'd D
A19	C8-78-084.01	COVERED BRIDGE REVISED PRELIMINARY	06/02/1998	06/03/1998
A20	C8-98-0006.0A	HILL COUNTRY, PHASE II-A, BLOCK K. LOTS 14 & 15 AMENDED PLAT	04/15/1998	04/16/1998
A20	C8-78-084.01	COVERED BRIDGE REVISED PRELIMINARY	06/02/1998	06/03/1998
A20	C8-78-084.01.1A	COVERED BRIDGE SUBDIVISION-SECTION 1	06/29/1998	06/30/1998
A20	C8-78-084.01.5A	COVERED BRIDGE SUBDIVISION-SECTION 5	06/29/1998	06/30/1998
A20	C8-78-084.01.6A	COVERED BRIDGE SUBDIVISION-SECTION 6	06/29/1998	06/30/1998
A20	C8-78-084.01.4A	COVERED BRIDGE SUBDIVISION-SECTION 4	06/29/1998	06/30/1998
A20	C8-78-084.01.3A	COVERED BRIDGE SUBDIVISION SECTION-3	06/29/1998	06/30/1998
A20	C8-78-084.01.2A	COVERED BRIDGE SUBDIVISION-SECTION 2	06/29/1998	06/30/1998
A21	C8-78-009.01.1C	HILL COUNTRY PHASE 2-C	04/10/1998	04/13/1998
A21	C8-78-009.03	HILL COUNTRY PHASE II-B	12/03/1997	12/04/1997
A30	C814-85-134.08.4C	STEINER RANCH PHASE ONE SECTION 4F	10/01/1997	10/02/1997
A32	C8-98-0080.0A	APACHE SHORES FIRST INSTALMENT	08/13/1998	08/14/1998
A34	C8-97-0224.0A	BACK OF THE MOON SUBDIVISION NO. 2 (WITHDRAWAL AND RESUBMITTAL OF C8-95-0167.	10/20/1997	10/21/1997
A39	C8-98-0073.0A	LAKE TRAVIS SUBDIVISION NO. 7, THE RESUBDIVISION OF LOT 10 (WATER QUALITY PRO	04/21/1998	04/22/1998
B15	C8-98-0017.0A	CIRCLE C RANCH PHASE B, SECTION SIXTEEN	01/05/1998	01/06/1998
B17	C8-97-0174.0A	VILLAGE AT WESTERN OAKS SECTION 16-C	11/18/1997	11/19/1997
B17	C8-84-058.10B	VILLAGE AT WESTERN OAKS SECTION 16-A	12/17/1997	12/18/1997
B17	C8-84-058.01.12B	VILLAGE AT WESTERN OAKS SECTION 15-A	03/31/1998	04/01/1998
B17	C8-84-058.09.1B	VILLAGE AT WESTERN OAKS SECTION 29 PHASE A & 2	12/17/1997	12/18/1997
B17	C8-95-0090.1A	HAIL TRACT	03/18/1998	03/19/1998
B17	C8-84-164.04(A)(92).5A	CIRCLE C RANCH PHASE A, SECTION EIGHT	04/24/1998	04/27/1998
B18	C8-95-0090.1A	HAIL TRACT	03/18/1998	03/19/1998
B18	C8-93-0115.3A	SHADOWRIDGE CROSSING SECTION NINE-A	08/21/1998	08/24/1998
B19	C8-98-0116.0A	SCENIC BROOK MEADOWS COMMERCIAL, BLOCK B, LOT 2 RESUBDIVISION	09/04/1998	09/08/1998
B19	C8-97-0246.0A	WOLFCREEK SECTION 1	03/10/1998	03/11/1998
B19	C8-68-049.2A	SCENIC BROOK MEADOWS COMMERCIAL	05/01/1998	05/04/1998
B19	C8-95-0090.01	HAIL TRACT PRELIMINARY PLAN AND SLOPE MAP	05/29/1998	06/01/1998
B20	C8-98-0116.0A	SCENIC BROOK MEADOWS COMMERCIAL, BLOCK B, LOT 2 RESUBDIVISION	09/04/1998	09/08/1998
B20	C8-78-084.01	COVERED BRIDGE REVISED PRELIMINARY	06/02/1998	06/03/1998
B20	C8-78-084.01.2A	COVERED BRIDGE SUBDIVISION-SECTION 2	06/29/1998	06/30/1998
B20	C8-78-084.01.4A	COVERED BRIDGE SUBDIVISION-SECTION 4	06/29/1998	06/30/1998
B20	C8-78-084.01.6A	COVERED BRIDGE SUBDIVISION-SECTION 6	06/29/1998	06/30/1998
B20	C8-78-084.01.5A	COVERED BRIDGE SUBDIVISION-SECTION 5	06/29/1998	06/30/1998
B20	C8-78-084.01.3A	COVERED BRIDGE SUBDIVISION SECTION-3	06/29/1998	06/30/1998
B20	C8-78-084.01.1A	COVERED BRIDGE SUBDIVISION-SECTION 1	06/29/1998	06/30/1998
B20	C8-68-049.2A	SCENIC BROOK MEADOWS COMMERCIAL	05/01/1998	05/04/1998
B23	C8-98-0138.0A	ST. GABRIEL'S CATHOLIC SCHOOL SUBDIVISION, LOT 1, BLOCK A	08/20/1998	08/21/1998
B23	C8-92-0055.01	BARTON CREEK SECTION E - REVISED PRELIMINARY	07/31/1998	08/03/1998
B23	C8-92-0055.01.1A	BARTON CREEK SECTION E, BLOCK A	07/31/1998	08/03/1998

SUBDIVISIONS APPROVED FROM 10/01/1997 TO 09/30/1998

For grids WV25-31, WW18-36, WX17-37, WY16-38, WZ15-39, A14-40, B13-42, C12-43, D12-39, E12-38, F15-37, G18-37, H20-36, J29-37, K36-38

Report Run Date 03/26/1999

Grid	File Number	Project Name	Filed Date	Apprv'd D
B23	C8-92-0055.3A	BARTON CREEK SECTION E, BLOCK B	07/31/1998	08/03/1998
B24	C8-98-0060.0A	BARTON CREEK, ABC WEST, PHASE 1	04/10/1998	04/13/1998
B25	C8-98-0150.0A	PALOMINO RIDGE, AMENDED PLAT OF OF LOTS 9A & 10A	09/29/1998	09/30/1998
B25	C8-98-0060.0A	BARTON CREEK, ABC WEST, PHASE 1	04/10/1998	04/13/1998
B28	C8-98-0040.0A	BRUTON SPRINGS, LOT 46 AND A PORTION OF LOT 52 RESUBDIVISION	02/27/1998	03/02/1998
B28	C8-84-167.1C	STERLING ACRES	09/09/1998	09/10/1998
B30	C814-85-134.08.4C	STEINER RANCH PHASE ONE SECTION 4F	10/01/1997	10/02/1997
B31	C8-98-0071.0A	STEINER RANCH PHASE ONE SECTION 5B (WQPZ)	04/21/1998	04/22/1998
B31	C8-97-0251.0A	STEINER RANCH PHASE 2, SECTION 4D	11/26/1997	12/01/1997
B31	C8-97-0250.0A	STEINER RANCH PHASE 2, SECTION 4C (WQPZ PLAN)	11/26/1997	12/01/1997
B31	C8-97-0249.0A	STEINER RANCH PHASE 2, SECTION 4B (WQPZ PLAN)	11/26/1997	12/01/1997
B31	C8-97-0248.0A	STEINER RANCH PHASE 2, SECTION 4A (WQPZ PLAN)	11/26/1997	12/01/1997
B31	C8-98-0026.0A	STEINER RANCH PAHSE ONE SECTION 5A	02/04/1998	02/05/1998
B31	C8-98-0072.0A	STEINER RANCH PHASE ONE SECTION 5C (WQPZ)	04/21/1998	04/22/1998
B32	C8-97-0248.0A	STEINER RANCH PHASE 2, SECTION 4A (WQPZ PLAN)	11/26/1997	12/01/1997
B32	C8-97-0249.0A	STEINER RANCH PHASE 2, SECTION 4B (WQPZ PLAN)	11/26/1997	12/01/1997
B32	C8-97-0057.0A	TRAVIS VISTA SECTION 2, PHASE B LOT 6, AMENDED PLAT	10/14/1997	10/15/1997
B32	C8-97-0251.0A	STEINER RANCH PHASE 2, SECTION 4D	11/26/1997	12/01/1997
B32	C8-97-0250.0A	STEINER RANCH PHASE 2, SECTION 4C (WQPZ PLAN)	11/26/1997	12/01/1997
B33	C8-94-0106.01.2A	COMANCHE TRAIL ESTATES, SECTION TWO	05/26/1998	05/27/1998
B33	C8-84-038.01.1A	COMANCHE TRAIL BUSINESS PARK	05/20/1998	05/21/1998
B33	C8-94-0106.01.3A	COMANCHE TRAIL ESTATES, SECTION THREE	05/26/1998	05/27/1998
B35	C8-97-0258.0A	COMANCHE TRAIL NO. 3	12/15/1997	12/16/1997
C14	C8-84-013.04.1B	SHADY HOLLOW WEST	08/28/1998	08/31/1998
C14	C8-84-013.05.1A	SHADY HOLLOW WEST	07/08/1998	07/09/1998
C14	C8-84-013.05	SHADY HOLLOW - REVISED PRELIMINARY	07/08/1998	07/09/1998
C15	C8-94-0278.1A	OAK PARKE ESTATES, SECTION ONE	07/10/1998	07/13/1998
C15	C8-94-0278.1B	OAK PARKE ESTATES, SECTION ONE	07/10/1998	07/13/1998
C15	C8-94-0278.2A	OAK PARK ESTATES, SECTION TWO	07/10/1998	07/13/1998
C16	C8-97-0259.0A	CIRCLE C RANCH PHASE C, SECTION EIGHT	12/16/1997	12/17/1997
C16	C8-85-105.06.1B	SENDERA 16	05/08/1998	05/11/1998
C16	C8-95-0190.1A	DEER PARK EAST	08/25/1998	08/26/1998
C16	C8-85-105.06.2B	SENDERA 15B	02/13/1998	02/17/1998
C16	C8-85-105.06.2BR	SENDERA 15B	12/18/1997	12/19/1997
C16	C8-85-105.06.4C	SENDERA 17B	10/23/1997	10/24/1997
C16	C8-85-105.06.6B	SENDERA 12A	09/16/1998	09/17/1998
C16	C8-85-105.06.6A	SENDERA 12A	09/18/1998	09/21/1998
C16	C8-84-197.01.1BR	SENDERA SOUTH, SECTION 1	06/26/1998	06/29/1998
C16	C8-84-197.01.1B	SENDERA SOUTH, SECTION 1	09/15/1998	09/16/1998

SUBDIVISIONS APPROVED FROM 10/01/1997 TO 09/30/1998

For grids WV25-31, WW18-36, WX17-37, WY16-38, WZ15-39, A14-40, B13-42, C12-43, D12-39, E12-38, F15-37, G18-37, H20-36, J29-37, K36-38

Report Run Date 03/26/1999

Grid	File Number	Project Name	Filed Date	Apprv'd D
C16	C8-84-197.01.1A	SENDERA SOUTH SECTION 1	04/30/1998	05/01/1998
C16	C8-84-197.01	SENDERA SOUTH	01/23/1998	01/26/1998
C16	C8-85-105.06.7B	SENDERA 12B	09/29/1998	09/30/1998
C16	C8-85-105.06.7A	SENDERA 12B	09/18/1998	09/21/1998
C16	C8-85-105.06.2B	SENDERA 15B	03/27/1998	10/09/1997
C17	C8-98-0088.0A	VILLAGE AT WESTERN OAKS SECTION 23A & 24A, BLOCK BAMENDED PLAT OF LOTS 8 AND	05/21/1998	05/22/1998
C17	C8-84-058.04.2B	VILLAGE AT WESTERN OAKS SECTION 23A/24A	12/23/1997	12/26/1997
C17	C8-97-0194.0A	VILLAGE AT WESTERN OAKS SECTION 15-C	08/03/1998	08/04/1998
C17	C8-84-058.01.4B	VILLAGE AT WESTERN OAKS SECTION 21	11/24/1997	11/25/1997
C17	C8-85-105.06.5C	SENDERA 17C	10/23/1997	10/24/1997
C18	C8-80-047.04.2(85)	VILLAGE AT WESTERN OAKS SECTION IX-B	05/21/1998	05/22/1998
C19	C8-97-0246.0A	WOLFCREEK SECTION 1	03/10/1998	03/11/1998
C20	C8-85-100.01	HARPER PARK - REVISED PRELIMINARY	11/24/1997	11/25/1997
C20	C8-85-100.01.1A	HARPER PARK	11/24/1997	11/25/1997
C24	C8-98-0060.0A	BARTON CREEK, ABC WEST, PHASE 1	04/10/1998	04/13/1998
C25	C8-98-0060.0A	BARTON CREEK, ABC WEST, PHASE 1	04/10/1998	04/13/1998
C26	C8-95-0106.01	SEVEN OAKS SECTION 4	09/23/1998	09/24/1998
C26	C8-95-0106.2C	SEVEN OAKS SECTION 4	04/09/1998	04/10/1998
C27	C8-98-0015.0A	H.A. REED SUBDIVISION, RESUBDIVISION OF TRACT ONE	06/30/1998	07/01/1998
C27	C8-97-0176.0A	LAKE RIDGE HEIGHTS	06/25/1998	06/26/1998
C28	C8-85-001.7A	WERKENTHIN SECTION FIVE	06/26/1998	06/29/1998
C28	C8-85-001.3A	WERKENTHIN SECTION TWO	06/26/1998	06/29/1998
C28	C8-85-001.01	WERKENTHIN TRACT, REVISED PRELIMINARY	08/20/1998	08/20/1998
C28	C8-84-167.1C	STERLING ACRES	09/09/1998	09/10/1998
C29	C8-97-0238.0A	RANCHERO DEL L.A.	12/31/1997	01/02/1998
C29	C8-84-167.02	STERLING ACRES	05/12/1998	05/19/1998
C29	C8-85-001.7A	WERKENTHIN SECTION FIVE	06/26/1998	06/29/1998
C29	C8-85-001.8A	WERKENTHIN SECTION SIX	06/26/1998	06/29/1998
C29	C8-85-001.01	WERKENTHIN TRACT, REVISED PRELIMINARY	08/20/1998	08/20/1998
C29	C8-85-001.2A	WERKENTHIN SUBDIVISION, LOT 5, BLOCK C	06/30/1998	07/01/1998
C30	C8-83-068.010.3C	RIVER PLACE SECTION 12	01/06/1998	01/07/1998
C30	C8-83-068.010.7C	RIVER PLACE SECTION 15	08/19/1998	08/20/1998
C30	C8-83-068.010.6C	RIVER PLACE SECTION 14	08/03/1998	08/04/1998
C30	C8-83-068.010.4C	RIVER PLACE SECTION 13	01/06/1998	01/07/1998
C30	C8-83-068.010.5A	RIVER PLACE GOLF COURSE	09/11/1998	09/14/1998
C31	C8-83-068.010.5A	RIVER PLACE GOLF COURSE	09/11/1998	09/14/1998
C33	C8-98-0036.0A	COMANCHE TRAIL FIRE STATION	05/15/1998	05/18/1998
C33	C8-94-0106.01.2A	COMANCHE TRAIL ESTATES, SECTION TWO	05/26/1998	05/27/1998
C33	C8-94-0106.01.3A	COMANCHE TRAIL ESTATES, SECTION THREE	05/26/1998	05/27/1998
C33	C8-84-038.01	HORIZON, THE	05/20/1998	05/21/1998
C35	C8-84-039.03.6A	GRANDVIEW HILLS SECTION 4 (FORMERLY THE PARKE SECTION 4)	07/28/1998	07/29/1998
D12	C8-98-0143	HILLCREST PHASE 2 PRELIMINARY PLAN (RESUBMITTAL OFC8-97-0180)	09/11/1998	09/14/1998

SUBDIVISIONS APPROVED FROM 10/01/1997 TO 09/30/1998

For grids WV25-31, WW18-36, WX17-37, WY16-38, WZ15-39, A14-40, B13-42, C12-43, D12-39, E12-38, F15-37, G18-37, H20-36, J29-37, K36-38

Report Run Date 03/26/1999

Grid	File Number	Project Name	Filed Date	Apprv'd D
D12	C8-96-0217.01.3A	HILLCREST SECTION 3, FINAL PLAT	08/17/1998	08/18/1998
D12	C8-96-0217.01	HILLCREST REVISED PRELIMINARY ADMINISTRATIVE REVISION	06/02/1998	06/03/1998
D12	C8-94-0004.02	SOUTHLAND OAKS SUBDIVISION SECTION 4 (REVISED PRELIMINARY)	11/25/1997	11/26/1997
D12	C8-94-0005.01.1B	SOUTHLAND OAKS SECTION 5	09/29/1998	09/30/1998
D12	C8-94-0004.02.1A	SOUTHLAND OAKS SECTION 4, PHASE G	12/03/1997	12/04/1997
D12	C8-96-0217.01.2A	HILLCREST SECTION TWO FINAL PLAT	06/02/1998	06/03/1998
D12	C8-96-0217.01.2B	HILLCREST SECTION 2	08/11/1998	08/12/1998
D12	C8-96-0217.01.2B	HILLCREST SECTION 2	06/12/1998	06/15/1998
D13	C8-98-0143	HILLCREST PHASE 2 PRELIMINARY PLAN (RESUBMITTAL OFC8-97-0180)	09/11/1998	09/14/1998
D13	C8-94-0005.01.1A	SOUTHLAND OAKS SECTION 5	12/03/1997	12/04/1997
D13	C8-96-0217.01.3A	HILLCREST SECTION 3, FINAL PLAT	08/17/1998	08/18/1998
D13	C8-96-0217.01.2B	HILLCREST SECTION 2	08/11/1998	08/12/1998
D13	C8-96-0217.01.2B	HILLCREST SECTION 2	06/12/1998	06/15/1998
D13	C8-96-0263	LYNNBROOK FIVE SUBDIVISION	09/30/1997	10/01/1997
D13	C8-96-0217.01.2A	HILLCREST SECTION TWO FINAL PLAT	06/02/1998	06/03/1998
D13	C8-96-0217.01	HILLCREST REVISED PRELIMINARY ADMINISTRATIVE REVISION	06/02/1998	06/03/1998
D14	C8-98-0108	BRODIE SPRINGS REVISED PRELIMINARY	05/26/1998	05/27/1998
D16	C8-92-0128.02.2A	DEERFIELD AT BRODIE SUBDIVISION SECTION II	12/11/1997	12/12/1997
D16	C8-92-0128.02.3A	DEERFIELD AT BRODIE SUBDIVISION SECTION III	12/11/1997	12/12/1997
D17	C8-92-0148.1BR	SUNSET ADDITION	02/27/1998	03/02/1998
D17	C8-92-0148.1B	SUNSET ADDITION	04/07/1998	04/08/1998
D18	C8-97-0213	WILLIAM CANNON 3.11 COMMERCIAL TRACT (WITHDRAWAL & RESUBMITTAL O	02/17/1998	02/18/1998
D18	C8-92-0085.01.5A	WESTFIELD CENTER SECTION THREE (AKA C8-92-0085.01.4A)	10/07/1997	10/08/1997
D19	C8-98-0131.0A	STORM 290, REPLAT OF LOT 5, BLOCK A	07/31/1998	08/03/1998
D19	C8-98-0132.0A	STORM 290, REPLAT OF LOT 2, BLOCK A	07/31/1998	08/03/1998
D19	C8-92-0085.01.5A	WESTFIELD CENTER SECTION THREE (AKA C8-92-0085.01.4A)	10/07/1997	10/08/1997
D19	C8-98-0090.0A	WESTFIELD CENTER SECTION 3, BLOCK A, LOTS 1,2,3 & 4 AMENDED PLAT	05/21/1998	05/22/1998
D20	C8-98-0110.0A	VILLAGE PARK TWO AT TRAVIS COUNTRY, AMENDED PLAT OF LOTS 4,5,& 6, BLOCK T	07/06/1998	07/07/1998
D20	C8-85-100.01.1A	HARPER PARK	11/24/1997	11/25/1997
D20	C8-85-100.01	HARPER PARK - REVISED PRELIMINARY	11/24/1997	11/25/1997
D20	C8-97-0195	VILLAGE PARK 2 AT TRAVIS COUNTRY SUBDIVISION	12/10/1997	12/11/1997
D24	C8-95-0188.1A	ANGELWYLDE SECTION FOUR	02/10/1998	02/11/1998
D24	C8-95-0188.2A	ANGELWYLDE SECTION THREE	02/10/1998	02/11/1998
D24	C8-95-0188.3A	ANGELWYLDE SECTION TWO	02/10/1998	02/11/1998
D27	C8-98-0111.0A	600 RIVER HILLS, AMENDED PLAT OF THE AMENDED FINAL PLAT	07/08/1998	07/09/1998
D30	C8-84-079.3B	WESTMINSTER GLEN PHASE 1-C	05/28/1998	05/29/1998
D30	C8-84-079.4B	WESTMINSTER GLEN PHASE 1-D	05/28/1998	05/29/1998
D30	C8-84-079.5B	WESTMINSTER GLEN PHASE I-E	05/28/1998	05/29/1998

SUBDIVISIONS APPROVED FROM 10/01/1997 TO 09/30/1998

For grids WV25-31, WW18-36, WX17-37, WY16-38, WZ15-39, A14-40, B13-42, C12-43, D12-39, E12-38, F15-37, G18-37, H20-36, J29-37, K36-38

Report Run Date 03/26/1999

Grid	File Number	Project Name	Filed Date	Apprv'd D
D30	C8-83-068.010.3C	RIVER PLACE SECTION 12	01/06/1998	01/07/1998
D30	C8-83-068.010.5A	RIVER PLACE GOLF COURSE	09/11/1998	09/14/1998
D30	C8-83-068.010.4C	RIVER PLACE SECTION 13	01/06/1998	01/07/1998
D30	C8-84-079.2A	WESTMINSTER GLEN PHASE 1-B	07/16/1998	07/17/1998
D31	C8-93-0099.5C	STEINER RANCH PHASE 2, SECTION 3-D (WITHDRAWAL AND RESUBMITTAL OF C8-93-0099.	03/18/1998	03/19/1998
D31	C8-84-079.4B	WESTMINSTER GLEN PHASE 1-D	05/28/1998	05/29/1998
D31	C8-83-068.010.5A	RIVER PLACE GOLF COURSE	09/11/1998	09/14/1998
D31	C8-84-079.5B	WESTMINSTER GLEN PHASE I-E	05/28/1998	05/29/1998
D31	C8-84-079.3B	WESTMINSTER GLEN PHASE 1-C	05/28/1998	05/29/1998
D32	C8-85-002.01.1B	TWENTY-TWO TWENTY TWO BUSINESS PARK	06/19/1998	06/22/1998
D33	C8-85-023.02.1A	FOUR POINTS CENTRE P.U.D. LOTS 1 AND 1-A, BLOCK B LOTS 3 AND 3-A, BLOCK A	11/10/1997	11/12/1997
D33	C8-85-002.01.1B	TWENTY-TWO TWENTY TWO BUSINESS PARK	06/19/1998	06/22/1998
D34	C8-98-0133.0A	620 COMMERCIAL SUBDIVISION	07/31/1998	08/03/1998
D34	C8-97-0186.0A	HEB/FOUR POINTS SUBDIVISION	11/24/1997	11/25/1997
D34	C8-85-023.02.1A	FOUR POINTS CENTRE P.U.D. LOTS 1 AND 1-A, BLOCK B LOTS 3 AND 3-A, BLOCK A	11/10/1997	11/12/1997
E12	C8-97-0126	HUSTON-TILLOTSON	10/10/1997	10/13/1997
E12	C8-97-0126.2B	CANTERBURY TRAILS SECTION 2 (FORMERLY HUSTON-TILLOTSON)	05/08/1998	05/11/1998
E12	C8-97-0126.2A	CANTERBURY TRAILS SECTION II	03/20/1998	03/23/1998
E12	C8-97-0126.5A	CANTERBURY TRAILS SECTION V	09/22/1998	09/23/1998
E12	C8-97-0126.4A	CANTERBURY TRAILS SECTION IV	09/08/1998	09/09/1998
E12	C8-97-0126.3B	CANTERBURY TRAILS SECTION III	07/16/1998	07/17/1998
E12	C8-97-0126.3A	CANTERBURY TRAILS SECTION III	05/13/1998	05/14/1998
E12	C8-97-0126.2BR	CANTERBURY TRAILS SECTION 2 (HUSTON-TILLOTSON)	03/30/1998	03/31/1998
E12	C8-97-0126.1A	CANTERBURY TRAILS SECTION ONE	10/23/1997	10/24/1997
E12	C8-97-0126.1B	HUSTON-TILLOTSON TRACT SECTION ONE	12/23/1997	12/26/1997
E13	C8-98-0096.0A	TEXAS OAKS FOUR-B, BLOCK C, LOT 1 RESUBDIVISION	07/21/1998	07/22/1998
E13	C8-96-0263	LYNNBROOK FIVE SUBDIVISION	09/30/1997	10/01/1997
E13	C8-97-0124.1A	SADDLE CREEK SUBDIVISION	02/02/1998	02/03/1998
E13	C8-97-0126.3A	CANTERBURY TRAILS SECTION III	05/13/1998	05/14/1998
E13	C8-97-0126.4A	CANTERBURY TRAILS SECTION IV	09/08/1998	09/09/1998
E13	C8-97-0126.3B	CANTERBURY TRAILS SECTION III	07/16/1998	07/17/1998
E13	C8-97-0126.5A	CANTERBURY TRAILS SECTION V	09/22/1998	09/23/1998
E14	C8-97-0253.0A	CASTLEWOOD FOREST SECTION 9, AMENDED PLAT OF LOTS 6-8, BLOCK A	03/17/1998	03/18/1998
E14	C8-95-0231.1A	LAURELWOOD COMMERCIAL SECTION 2	03/18/1998	03/19/1998
E15	C8-95-0231.1A	LAURELWOOD COMMERCIAL SECTION 2	03/18/1998	03/19/1998
E15	C8-95-0232.01	LAURELWOOD ESTATES REVISED PRELIMINARY PLAN	09/29/1998	09/30/1998
E15	C8-94-0246.1A	GRAND OAKS SECTION 1	05/07/1998	05/08/1998
E16	C8-98-0103.0A	LOTS B & C OF THE RESUBDIVISION NO. 1 OF THE E.E. CAMERON SUBDIVISION RESUBDI	06/15/1998	06/16/1998
E18	C8-92-0085.01.5A	WESTFIELD CENTER SECTION THREE (AKA C8-92-0085.01.4A)	10/07/1997	10/08/1997

SUBDIVISIONS APPROVED FROM 10/01/1997 TO 09/30/1998

For grids WV25-31, WW18-36, WX17-37, WY16-38, WZ15-39, A14-40, B13-42, C12-43, D12-39, E12-38, F15-37, G18-37, H20-36, J29-37, K36-38

Report Run Date 03/26/1999

Grid	File Number	Project Name	Filed Date	Apprv'd D
E19	C8-98-0131.0A	STORM 290, REPLAT OF LOT 5, BLOCK A	07/31/1998	08/03/1998
E19	C8-98-0132.0A	STORM 290, REPLAT OF LOT 2, BLOCK A	07/31/1998	08/03/1998
E19	C8-98-0090.0A	WESTFIELD CENTER SECTION 3, BLOCK A, LOTS 1,2,3 & 4 AMENDED PLAT	05/21/1998	05/22/1998
E19	C8-98-0123.0A	STORM 290, 2ND REPLAT OF BLOCK A, LOT 1	07/22/1998	07/23/1998
E24	C814-85-004.1B2	LAS CIMAS PARKWAY PHASE 2	07/30/1998	07/31/1998
E24	C8-95-0188.3A	ANGELWYLDE SECTION TWO	02/10/1998	02/11/1998
E24	C8-95-0188.2A	ANGELWYLDE SECTION THREE	02/10/1998	02/11/1998
E24	C8-95-0188.1A	ANGELWYLDE SECTION FOUR	02/10/1998	02/11/1998
E24	C8-98-0081.0A	LAS CIMAS OFFICE PARK	09/18/1998	09/21/1998
E25	C8-98-0085.0A	UNITY SUBDIVISION (A RESUBIDIVISON OF MUNSON PARK)WITHDRAWAL AND RESUBMITTAL	05/15/1998	05/18/1998
E28	C8-64-007.01.2A	OAK SHORES ON LAKE AUSTIN SECTION 4	06/23/1998	06/24/1998
E28	C8-64-007.02	OAK SHORES ON LAKE AUSTIN, SECTION 4	07/23/1998	07/24/1998
E29	C8-97-0025.15A	COLDWATER SECTION 4, PHASE C (A.K.A. C8-97-0025.7A)	03/26/1998	03/27/1998
E30	C8-97-0025.15A	COLDWATER SECTION 4, PHASE C (A.K.A. C8-97-0025.7A)	03/26/1998	03/27/1998
E36	C8-85-070.07	CANYON CREEK REVISED PRELIMINARY	08/12/1998	08/13/1998
E36	C8-85-070.07.1B	CANYON CREEK SECTION 29	08/17/1998	08/18/1998
E36	C8-85-070.07.1A	CANYON CREEK - SECTION 29	08/19/1998	08/20/1998
E37	C8-98-0098.0A	ESTATES OF BRENTWOOD LOTS 42 & 43, BLOCK A AMENDED PLAT	06/08/1998	06/09/1998
E37	C8-94-0267.1B	ESTATES OF BRENTWOOD	04/07/1998	04/08/1998
E37	C8-94-0095.01.1BR	LAUREL CANYON SUBDIVISION PHASE II	01/14/1998	01/15/1998
E37	C8-94-0095.01.1B	LAUREL CANYON SUBDIVISION PHASE II	11/19/1997	11/20/1997
E37	C8-98-0038.0A	ESTATES OF BRENTWOOD, REPLAT OF LOTS 42 & 43 BLOCK A	02/26/1998	02/27/1998
E37	C8-97-0229.0A	CANYON CREEK SECTION 33, AMENDED PLAT OF LOTS 6 & 7	02/04/1998	02/05/1998
E37	C8-97-0211.0A	ESTATES OF BRENTWOOD, BLOCK A, LOT 2 AMENDED PLAT	10/03/1997	10/06/1997
E38	C8-97-0235.0A	SOPHIE'S CHOICE SUBDIVISION	12/16/1997	12/17/1997
E38	C8-97-0118.0A	ESTATES OF BRENTWOOD, REPLAT OF LOTS 21-27, BLK. C	02/02/1998	02/03/1998
F15	C8-97-0256.0A	ESPIRITY SUBDIVISION	03/26/1998	03/27/1998
F16	C8-98-0078.0A	TIMBER VILLAGE AMENDED, AMENDED PLAT OF LOTS 16-B AND 16C OF THE RESUBIDIVISI	05/04/1998	05/05/1998
F16	C8-97-0207	MATTHEWS LANE SUBDIVISION	02/04/1998	02/05/1998
F16	C8-97-0207.1A	MATTHEWS LANE SUBDIVISION	03/12/1998	03/13/1998
F18	C8-97-0033.0A	ARIES PLACE, CHERRY CREEK COMMERCIAL II, TRACT A RESUBDIVISION (WITHDRAWAL &	01/09/1998	01/12/1998
F22	C8-98-0054.0A	TREEMONT PHASE B, SECTION 5 BLOCK A, LOT 1A AMENDED PLAT	03/25/1998	03/26/1998
F22	C8-97-0166.0A	TREEMONT PHASE B, SECTION 5, BLOCK A, LOT 1A REPLAT	12/26/1997	12/29/1997
F25	C8-82-075.03.1B	SUMMIT AT WEST RIM ON MOUNT LARSON, BLOCK A	02/13/1998	02/17/1998
F25	C8-82-075.03.1B	SUMMIT AT WEST RIM ON MOUNT LARSON, BLOCK A	08/03/1998	08/04/1998

SUBDIVISIONS APPROVED FROM 10/01/1997 TO 09/30/1998

For grids WV25-31, WW18-36, WX17-37, WY16-38, WZ15-39, A14-40, B13-42, C12-43, D12-39, E12-38, F15-37, G18-37, H20-36, J29-37, K36-38

Report Run Date 03/26/1999

Grid	File Number	Project Name	Filed Date	Apprv'd D
F26	C8-98-0062.0A	HIGH OAKS, LOTS A & C AMENDED PLAT (WITHDRAWAL & RESUBMITTAL O	05/29/1998	06/01/1998
F26	C8-82-075.03.1B	SUMMIT AT WEST RIM ON MOUNT LARSON, BLOCK A	02/13/1998	02/17/1998
F26	C8-82-075.03.1B	SUMMIT AT WEST RIM ON MOUNT LARSON, BLOCK A	08/03/1998	08/04/1998
F28	C814-88-0001.01.1A	DAVENPORT WEST P.U.D., SECTION 5, PHASE 5	07/09/1998	07/10/1998
F28	C8-97-0231.0A	ROCKCLIFF SUBDIVISION	01/26/1998	01/27/1998
F28	C8-98-0093.0A	BARROW'S LAKESIDE ADDITION LOT 2 AMENDED PLAT	06/02/1998	06/03/1998
F29	C8-97-0025.15A	COLDWATER SECTION 4, PHASE C (A.K.A. C8-97-0025.7A)	03/26/1998	03/27/1998
F30	C8-97-0025.15A	COLDWATER SECTION 4, PHASE C (A.K.A. C8-97-0025.7A)	03/26/1998	03/27/1998
F31	C8S-85-017	BHN SUBDIVISION	03/18/1998	03/19/1998
F33	C8-81-014.02.5B	JESTER POINT 2, SECTION 6-D	01/22/1998	01/23/1998
F33	C8-81-014.02.5BR	JESTER POINT 2, SECTION 6-D	03/02/1998	03/03/1998
F35	C814-83-011.1(84)B3	GARDENS AT BULCREEK-PUD	05/18/1998	05/19/1998
F35	C8-80-087.7(84)B3	SPICEWOOD AT BULCREEK-SECTION THREE, PHASE "C"	07/01/1998	07/02/1998
F35	C8-97-0157.0A	OVERLOOK AT BULL CREEK, THE (RESUBMITTAL OF C8-96-0109.0A)	08/04/1998	08/05/1998
F35	C8-98-0139.0A	OVERLOOK AT BULL CREEK	08/25/1998	08/26/1998
F35	C8-98-0106.0A	NORTHWEST BALCONES AMENDED PLAT	07/28/1998	07/29/1998
F36	C8-80-087.5(84)B3	SPICEWOOD AT BULLCREEK-SECTION THREE, PHASE "A"	05/21/1998	05/22/1998
F36	C8-80-087.9(87)B3	SPICEWOOD AT BULLCREEK, SECTION FOUR	04/02/1998	04/03/1998
F36	C8-80-087.7(84)B3	SPICEWOOD AT BULCREEK-SECTION THREE, PHASE "C"	07/01/1998	07/02/1998
F36	C8-80-087.6(84)B3	SPICEWOOD AT BULLCREEK, SECTION THREE, PHASE B	06/15/1998	06/16/1998
F37	C8-98-0098.0A	ESTATES OF BRENTWOOD LOTS 42 & 43, BLOCK A AMENDED PLAT	06/08/1998	06/09/1998
F37	C8-97-0222.0A	HIDDEN FOREST	06/17/1998	06/18/1998
F37	C8-80-087.9(87)B3	SPICEWOOD AT BULLCREEK, SECTION FOUR	04/02/1998	04/03/1998
F37	C8-92-0261.8B	ENCLAVE SECTION 3 AT THE VILLAGES OF SPICEWOOD	08/13/1998	08/13/1998
F37	C8-92-0261.8B	ENCLAVE SECTION 3 AT THE VILLAGES OF SPICEWOOD	08/12/1998	08/13/1998
F37	C8-98-0038.0A	ESTATES OF BRENTWOOD, REPLAT OF LOTS 42 & 43 BLOCK A	02/26/1998	02/27/1998
G18	C8-98-0130.0A	SOUTH AUSTIN MEDICAL CENTER	09/25/1998	09/28/1998
G20	C8-97-0233.0A	ASHTEN ADDITION	10/29/1997	10/30/1997
G20	C8-96-0256.1C	VILLAGE AT KINNEY COURT, THE	05/28/1998	05/29/1998
G21	C8-98-0007.0A	ZILKER ELEMENTARY SUBDIVISION	03/27/1998	03/30/1998
G22	C8-98-0054.0A	TREEMONT PHASE B, SECTION 5 BLOCK A, LOT 1A AMENDED PLAT	03/25/1998	03/26/1998
G22	C8-97-0172.0A	WALLINGWOOD SECTION 2	10/03/1997	10/06/1997
G22	C8-97-0166.0A	TREEMONT PHASE B, SECTION 5, BLOCK A, LOT 1A REPLAT	12/26/1997	12/29/1997
G24	C8-98-0113.0A	NORWALK ADDITION LOT 1, RESUBDIVIISON	09/11/1998	09/12/1998
G25	C8-97-0130.0A	WINDSOR ROSE GARDEN REPLAT OF	05/08/1998	05/11/1998
G25	C8-82-075.03.1B	SUMMIT AT WEST RIM ON MOUNT LARSON, BLOCK A	08/03/1998	08/04/1998
G25	C8-82-075.03.1B	SUMMIT AT WEST RIM ON MOUNT LARSON, BLOCK A	02/13/1998	02/17/1998
G26	C8-97-0082.0A	LAKE SHORE ADDITION, LOT 80 RESUBDIVISION	11/10/1997	11/12/1997

SUBDIVISIONS APPROVED FROM 10/01/1997 TO 09/30/1998

For grids WV25-31, WW18-36, WX17-37, WY16-38, WZ15-39, A14-40, B13-42, C12-43, D12-39, E12-38, F15-37, G18-37, H20-36, J29-37, K36-38

Report Run Date 03/26/1999

Grid	File Number	Project Name	Filed Date	Apprv'd D
G26	C8-82-075.03.1B	SUMMIT AT WEST RIM ON MOUNT LARSON, BLOCK A	08/03/1998	08/04/1998
G26	C8-82-075.03.1B	SUMMIT AT WEST RIM ON MOUNT LARSON, BLOCK A	02/13/1998	02/17/1998
G27	C814-84-031.1B	WESTVIEW ON LAKE AUSTIN PHASE A	02/06/1998	02/09/1998
G27	C8-98-0011.0A	WESTVIEW ON LAKE AUSTIN PHASE C, SECTION 4, REPLAT	01/21/1998	01/22/1998
G27	C8-98-0010.0A	WESTVIEW ON LAKE AUSTIN PHASE C, SECTION, REPLAT	01/21/1998	01/22/1998
G27	C8-98-0055.0A	WESTVIEW ON LAKE AUSTIN PH. "B" P.U.D., BLOCK A, LOT 27-A, AMENDED PLAT	05/28/1998	05/29/1998
G28	C8-97-0231.0A	ROCKCLIFF SUBDIVISION	01/26/1998	01/27/1998
G28	C8-97-0098.0A	TORTUGA ESTATES SECTION ONE	01/06/1998	01/07/1998
G31	C814-84-028.02.1A(SUB)	VISTA RIDGE P.U.D. (FORMERLY HILLTOWN P.U.D.	01/29/1998	01/30/1998
G31	C8-97-0236.0A	CONTINUUM OFFICE PARK	11/03/1997	11/04/1997
G31	C8-81-014.03.1BR	JESTER POINT 2, SECTION 8 P.U.D.	02/04/1998	02/05/1998
G32	C8-81-014.03.1A	JESTER POINTE II SECTION 8 P.U.D.	11/12/1997	11/13/1997
G32	C8-81-014.03.1B	JESTER POINT 2, SECTION 8, P.U.D.	05/21/1998	05/22/1998
G32	C8-81-014.03.1BR	JESTER POINT 2, SECTION 8 P.U.D.	02/04/1998	02/05/1998
G33	C8-81-022.08.1A	GREAT HILLS SECTION 34	06/22/1998	06/23/1998
G33	C8-81-022.07.3A	GREAT HILLS SECTION 33	06/03/1998	06/04/1998
G33	C8-81-022.07.2B	GREAT HILLS SECTION 32	07/31/1998	08/03/1998
G33	C8-81-022.07.2A	GREAT HILLS SECTION 32	06/03/1998	06/04/1998
G33	C8-81-022.07.1B	GRET HILLS SECTION 31	07/31/1998	08/03/1998
G33	C8-81-022.06.1A	GREAT HILLS SECTION 30	06/03/1998	06/04/1998
G33	C8-81-022.06.1B	GREAT HILLS SECTION 30	07/31/1998	08/03/1998
G33	C8-81-022.06.4B	GREAT HILLS SECTION 33	07/31/1998	08/03/1998
G33	C8-81-022.07.1A	GREAT HILLS SECTION 31	06/03/1998	06/04/1998
G33	C8-81-022.07	GREAT HILLS RESERVE SECTIONS 31 & 32	04/24/1998	04/27/1998
G33	C8-81-022.17B	ARBOR AT GREAT HILLS	05/28/1998	05/29/1998
G33	C8-81-022.08.1B	GREAT HILLS SECTION 34	07/01/1998	07/02/1998
G34	C8-81-022.08	GREAT HILLS RESERVE, SECTION 34 - ADMINISTRATIVE REVISION	03/10/1998	03/11/1998
G34	C8-81-022.07.3A	GREAT HILLS SECTION 33	06/03/1998	06/04/1998
G34	C8-81-022.07.2B	GREAT HILLS SECTION 32	07/31/1998	08/03/1998
G34	C8-81-022.07.2A	GREAT HILLS SECTION 32	06/03/1998	06/04/1998
G34	C8-81-022.07.1B	GRET HILLS SECTION 31	07/31/1998	08/03/1998
G34	C8-81-022.07.1A	GREAT HILLS SECTION 31	06/03/1998	06/04/1998
G34	C8-81-022.07	GREAT HILLS RESERVE SECTIONS 31 & 32	04/24/1998	04/27/1998
G34	C8-81-022.06.4B	GREAT HILLS SECTION 33	07/31/1998	08/03/1998
G34	C8-81-022.06.1B	GREAT HILLS SECTION 30	07/31/1998	08/03/1998
G34	C8-81-022.06.1A	GREAT HILLS SECTION 30	06/03/1998	06/04/1998
G34	C8-81-022.08.1B	GREAT HILLS SECTION 34	07/01/1998	07/02/1998
G34	C8-81-022.08.1A	GREAT HILLS SECTION 34	06/22/1998	06/23/1998
G36	C8-98-0135.0A	BLUFFS SECTION TWO AT THE VILLAGE OF SPICEWOOD AMENDED PLAT	09/25/1998	09/28/1998
G36	C8-79-079.3A	TOWN AND COUNTRY VILLAGE ADDITION - SECTION 1 LOT 2A, BLOCK A	01/22/1998	01/23/1998

SUBDIVISIONS APPROVED FROM 10/01/1997 TO 09/30/1998

For grids WV25-31, WW18-36, WX17-37, WY16-38, WZ15-39, A14-40, B13-42, C12-43, D12-39, E12-38, F15-37, G18-37, H20-36, J29-37, K36-38

Report Run Date 03/26/1999

Grid	File Number	Project Name	Filed Date	Apprv'd D
G37	C8-98-0079.0A	ANDERSON ARBOR	05/05/1998	05/06/1998
G37	C8-92-0261.8B	ENCLAVE SECTION 3 AT THE VILLAGES OF SPICEWOOD	08/12/1998	08/13/1998
G37	C8-92-0261.8B	ENCLAVE SECTION 3 AT THE VILLAGES OF SPICEWOOD	08/13/1998	08/13/1998
G37	C8-97-0247.0A	AUSTIN PAY FONES SUBDIVISION	11/20/1997	11/21/1997
G37	C8-98-0094.0A	STERNE SUBDIVISION	06/02/1998	06/03/1998
H20	C8-98-0051.0A	SIMON GILLIS, AMENDED PLAT OF LOTS 1,2,&3, SWEETMANS ADDITION OF LOTS 5,6,& 7	05/15/1998	05/18/1998
H20	C8-97-0036.0A	FLETCHER PLACE ONE	03/30/1998	03/31/1998
H20	C8-97-0146.0A	JAMES E. BOULDIN ADDN. BLOCK I LOT 10 RESUB	05/26/1998	05/27/1998
H20	C8-97-0191.0A	TRAVIS PLACE	03/16/1998	03/17/1998
H20	C8-98-0039.0A	COOK, RESUB OF LOT G, J.E. BOULDIN SUBDIVISION	05/18/1998	05/19/1998
H26	C8-97-0264	BRIARCREEK	12/23/1997	12/26/1997
H27	C8-97-0264	BRIARCREEK	12/23/1997	12/26/1997
H27	C8-97-0163.0A	CROREY SUBDIVISION	10/28/1997	10/29/1997
H28	C8-98-0070.0A	CUMMINS ADDITION	04/21/1998	04/22/1998
H29	C8-98-0074.0A	GREYSTONE CENTER IIIA @ NORTHWEST HILLS FAR WEST SECTION	04/23/1998	04/24/1998
H29	C8-97-0173.0A	DELL JEWISH COMMUNITY CENTER CAMPUS SUBDIVISION	10/27/1997	10/28/1997
H30	C8-97-0173.0A	DELL JEWISH COMMUNITY CENTER CAMPUS SUBDIVISION	10/27/1997	10/28/1997
H31	C8S-84-235	STILLHOUSE SPRINGS	10/23/1997	10/24/1997
H34	C8-97-0128.0A	TAYLOR DRAPER SUBDIVISION	11/12/1997	11/13/1997
H34	C8-97-0128.0B	TAYLOR DRAPER	09/18/1998	09/21/1998
H35	C8-98-0063.0A	RYAN'S SUBDIVISION	06/23/1998	06/24/1998
H35	C8-96-0154.1A	HORIZON	11/12/1997	11/13/1997
H35	C8-96-0154.1B	HORIZON	08/14/1998	08/17/1998
H35	C8-97-0206.0A	OAKLEDGE SUBDIVISION LOT 1 RESUBDIVISION	10/07/1997	10/08/1997
H36	C8-98-0157.0A		09/29/1998	09/30/1998
H36	C8-98-0048.0A	RESEARCH PARK	04/24/1998	04/27/1998
H36	C8-98-0086.0A	SUMMIT OAKS RESUBDIVISION OF A PORTION	07/21/1998	07/22/1998
J29	C8-98-0074.0A	GREYSTONE CENTER IIIA @ NORTHWEST HILLS FAR WEST SECTION	04/23/1998	04/24/1998
J30	C8-98-0153.0A	J.C.E. ADDITION NO. 2, REPLAT OF LOT B-A OF AMENDED PLAT OF LOTS A AND B	09/28/1998	09/29/1998
J30	C8-97-0148.0A	J.C.E. ADDITION NO. 2, LOTS A & B AMENDED PLAT	09/30/1997	10/01/1997
J32	C8-98-0023.0C	MORSE COMMERCIAL SUBDIVISION	03/19/1998	03/20/1998
J32	C8-97-0209.0A	MORSE SUBDIVISION, THE (RESUBMITTAL OF C8-96-0166.0A)	03/04/1998	03/05/1998
J33	C8-98-0023.0C	MORSE COMMERCIAL SUBDIVISION	03/19/1998	03/20/1998
J33	C8-97-0209.0A	MORSE SUBDIVISION, THE (RESUBMITTAL OF C8-96-0166.0A)	03/04/1998	03/05/1998
J33	C8-97-0175.0A	BRAKER CROSSING SUBDIVISION	04/27/1998	04/28/1998
J33	C8-97-0073.0A	SCHMIDT-CELETA SUBDIVISION, RESUBDIVISION OF	03/05/1998	03/06/1998
J33	C8-92-0211.02	QUARRY SUBDIVISIN - REVISION	04/14/1998	04/15/1998
J33	C8-97-0223.0A	EXTENDED STAY AMERICA	01/14/1998	01/15/1998
J33	C8-98-0032.0A		04/14/1998	04/15/1998

SUBDIVISIONS APPROVED FROM 10/01/1997 TO 09/30/1998

For grids WV25-31, WW18-36, WX17-37, WY16-38, WZ15-39, A14-40, B13-42, C12-43, D12-39, E12-38, F15-37, G18-37, H20-36, J29-37, K36-38

Report Run Date 03/26/1999

Grid	File Number	Project Name	Filed Date	Apprv'd D
J35	C8-98-0140	COTTAGES AT CHAMPIONS FOREST, THE	09/04/1998	09/08/1998
J36	C8-98-0052.0A	RIATA CROSSING-SOUTH	06/10/1998	06/11/1998
J36	C8-98-0048.0A	RESEARCH PARK	04/24/1998	04/27/1998
J36	C8-98-0053.0A	RIATA CROSSING-NORTH	06/10/1998	06/11/1998
K36	C8-94-0108.01	FORREST PARK	07/21/1998	07/22/1998
K36	C8-85-011.012.1B	SCOFIELD FARMS PHASE 8, SECTION 4	10/17/1997	10/20/1997
K36	C8-85-011.012.1BR	SCOFIELD FARMS PHASE 8, SECTION 4	10/14/1997	10/15/1997
WW32	C8-86-077.01.2A	WATERFORD ON LAKE AUSTIN SECTION TWO	08/14/1998	08/17/1998
WW33	C8-86-077.01.2A	WATERFORD ON LAKE AUSTIN SECTION TWO	08/14/1998	08/17/1998
WY19	C8-97-0110.0A	GENEVA ESTATES	06/11/1998	06/12/1998
WY32	C8-97-0241.0A	CANARD SUBDIVISION	11/14/1997	11/17/1997
WY35	C8-98-0069.0A	GERALD T. COOK SUBDIVISION SECTION 1, LOT 1 RESUBDIVISION	04/21/1998	04/22/1998
WZ16	C8-98-0018.0A	HIELSCHER SECTION ONE, THE	01/05/1998	01/06/1998
WZ16	C8-95-0064.01.2A	OVERLOOK AT LEWIS MOUNTAIN SECTION TWO	05/06/1998	05/07/1998
WZ19	C8-97-0110.0A	GENEVA ESTATES	06/11/1998	06/12/1998
WZ20	C8-78-009.03.1C	HILL COUNTRY PHASE II-B	04/10/1998	04/13/1998
WZ27	C8-97-0155.1A	RIVER BEND - FINAL PLAT	06/17/1998	06/18/1998
WZ28	C8-97-0155.1A	RIVER BEND - FINAL PLAT	06/17/1998	06/18/1998
WZ31	C8-98-0092.0A	APACHE SHORES SECTION 6, AMENDED PLAT OF LOTS 7,8,9, AND 10, BLOCK Z	05/27/1998	05/28/1998
WZ32	C8-98-0080.0A	APACHE SHORES FIRST INSTALMENT	08/13/1998	08/14/1998
WZ33	C8-84-017.01	LAKEWIND SUBDIVISION - REVISED PRELIMINARY	01/16/1998	01/20/1998
WZ34	C8-98-0014.0A	BENSON SUBDIVISION	04/24/1998	04/27/1998
WZ34	C8-84-017.01	LAKEWIND SUBDIVISION - REVISED PRELIMINARY	01/16/1998	01/20/1998
WZ38	C8-98-0102.0A	LAKE TRAVIS SUBDIVISION NO. 6, LOT 3 RESUBDIVISION	06/12/1998	06/15/1998

SITE PLANS APPROVED FROM 10/01/1997 TO 09/30/1998

For grids WV25-31, WW18-36, WX17-37, WY16-38, WZ15-39, A14-40, B13-42, C12-43, D12-39, E12-38, F15-37, G18-37, H20-36, J29-37, K36-38

Report Run Date 03/26/1999

Grid	File Number	Project Name	Filed Date	Apprv'd D
A19	SP-98-0129D	SOUTHWESTERN BELL - CEDAR VALLEY 288 DIAL BUILDING	09/28/1998	09/29/1998
A19	SP-98-0014DS	SCENIC BROOK DRIVE WASTEWATER EXTENSION	06/11/1998	06/15/1998
A28	SP-98-0048D	LAKE AUSTIN - BULKHEADING	02/11/1998	02/12/1998
B15	SP-98-0207C	WESTERN OAKS APARTMENTS	09/23/1998	09/24/1998
B17	SP-98-0278C	VILLAGE AT WESTERN OAKS SECTION 31 TOWNHOMES	09/21/1998	09/22/1998
B17	SP-98-0189C	VILLAGE AT WESTERN OAKS - SECTION 27	08/19/1998	08/20/1998
B18	SP-98-0084D	SETON SOUTHWEST AMBULATORY CARE CENTER OFF-SITE WASTEWATER SERVICE EXTENSION	05/04/1998	05/05/1998
B18	SP-97-0480DS	SHADOWRIDGE CROSSING SECTION 9 - REVISIONS TO WATER QUALITY POND	01/21/1998	01/22/1998
B18	SP-98-0053D	SETON SOUTHWEST AMBULATORY CARE CENTER	05/18/1998	05/19/1998
B19	SP-98-0084D	SETON SOUTHWEST AMBULATORY CARE CENTER OFF-SITE WASTEWATER SERVICE EXTENSION	05/04/1998	05/05/1998
B19	SP-98-0214C	VINEYARD HILLS APARTMENTS	07/16/1998	07/17/1998
B19	SP-97-0358C	SCENIC BROOK MEADOWS COMMERCIAL	07/28/1998	07/29/1998
B19	SP-92-0261C	WILLIAMSON CREEK PLAZA	10/07/1997	10/08/1997
B19	SP-92-0261C	WILLIAMSON CREEK PLAZA	05/06/1998	05/07/1998
B19	SP-98-0053D	SETON SOUTHWEST AMBULATORY CARE CENTER	05/18/1998	05/19/1998
B19	SP-97-0359C	SCENIC BROOK MEADOWS COMMERCIAL	08/06/1998	08/07/1998
B19	SP-97-0357C	SCENIC BROOK MEADOWS COMMERCIAL (1.845 ACRES	08/06/1998	08/07/1998
B20	SP-98-0284C	WILLIAMSN CREEK PLAZA	09/18/1998	09/21/1998
B20	SP-96-0199C	LANTANA LEUTHAN LANE PUMP STATION IMPROVEMENTS	08/03/1998	08/04/1998
B20	SP-97-0359C	SCENIC BROOK MEADOWS COMMERCIAL	08/06/1998	08/07/1998
B20	SP-97-0358C	SCENIC BROOK MEADOWS COMMERCIAL	07/28/1998	07/29/1998
B20	SP-97-0357C	SCENIC BROOK MEADOWS COMMERCIAL (1.845 ACRES	08/06/1998	08/07/1998
B21	SP-98-0197C	WESCO ACRES	07/06/1998	07/07/1998
B21	SP-96-0199C	LANTANA LEUTHAN LANE PUMP STATION IMPROVEMENTS	08/03/1998	08/04/1998
B21	SP-98-0081C	OAK HILL FIRE STATION	08/14/1998	08/17/1998
B23	SP-98-0304D	BARTON CREEK SECTION E, BLOCK B	07/31/1998	08/03/1998
B23	SP-98-0305D	BARTON CREEK SECTION E, BLOCK A	07/31/1998	08/03/1998
B33	SP-98-0237D	COMANCHE TRAIL BUSINESS PARK	06/09/1998	06/10/1998
C16	SPC-97-0021C	SENDERA AMENITIES AREAS	12/01/1997	12/02/1997
C17	SP-98-0278C	VILLAGE AT WESTERN OAKS SECTION 31 TOWNHOMES	09/21/1998	09/22/1998
C17	SPC-97-0021C	SENDERA AMENITIES AREAS	12/01/1997	12/02/1997
C17	SP-98-0268C	VILLAGE AT WESTERN OAKS SECTION 25 TOWNHOMES	09/21/1998	09/22/1998
C17	SP-98-0178C	VILLAGE AT WESTERN OAKS-SECTION 20	06/22/1998	06/23/1998
C17	SP-98-0194C	VILLAGE AT WESTERN OAKS, SECTION 19	08/19/1998	08/20/1998
C18	SPC-94-0459C(XT)	OAK HILL BRANCH LIBRARY	05/19/1998	05/18/1998
C19	SP-97-0236C	WALGREENS	12/09/1997	12/10/1997
C19	SP-97-0435CR	CHILDRENS COURTYARD "HIGH MESA PLAZA	10/29/1997	10/30/1997

SITE PLANS APPROVED FROM 10/01/1997 TO 09/30/1998

For grids WV25-31, WW18-36, WX17-37, WY16-38, WZ15-39, A14-40, B13-42, C12-43, D12-39, E12-38, F15-37, G18-37, H20-36, J29-37, K36-38

Report Run Date 03/26/1999

Grid	File Number	Project Name	Filed Date	Apprv'd
		SECTION II"		
C19	SP-97-0340B	5 BUDS L.C.	08/13/1998	08/14/199
C19	SP-97-0387B	HIGH MESA PLAZA PHASE II	03/27/1998	03/30/199
C19	C14R-85-0375A-B	HIGH MESA PLAZA SECTION II (SOUTH BAY)	10/29/1997	10/30/199
C19	C14R-85-0375A-B	HIGH MESA PLAZA SECTION II (SOUTH BAY)	10/29/1997	10/30/199
C19	C14R-85-0375A-B	HIGH MESA PLAZA SECTION II (SOUTH BAY)	10/29/1997	10/30/199
C19	SP-98-0275DS	MEDIAN OPENING FOR JACK IN THE BOX RESTAURANT	09/29/1998	09/30/199
C19	SP-98-0211C	DON A. STEWART CONVENIENCE STORE & GAS STATION	05/18/1998	05/19/199
C19	SP-94-0187B(XT)	OAK HILL CENTRE	12/10/1997	12/11/199
C19	SP-94-0187B(XT)	OAK HILL CENTRE	12/10/1997	12/11/1997
C19	SP-94-0187B(XT)	OAK HILL CENTRE	12/10/1997	12/11/1997
C20	SPC-97-0320C	ST. ANDREWS EPISCOPAL HIGH SCHOOL	11/20/1997	11/21/1997
C20	SP-98-0054C	LANTANA CORPORATE CENTER, LOT 6, BLOCK A	05/12/1998	05/13/199
C20	SP-96-0199C	LANTANA LEUTHAN LANE PUMP STATION IMPROVEMENTS	08/03/1998	08/04/199
C26	SP-97-0072D	NEW CHURCH BUILDING - NEWHALL LANE	11/05/1997	11/06/1997
C34	SP-97-0417D	PARKE PHASE D, THE	10/15/1997	10/16/1997
D15	SP-98-0330CV	MISSION BETHANY	08/14/1998	08/14/199
D15	SP-97-0291C	STAR CENTER	07/31/1998	08/03/199
D15	SP-98-0201C	KIDS NETWORK QUALITY LEARNING CENTER	07/14/1998	07/15/199
D16	SP-97-0155C	DEERFIELD MULTI-FAMILY	01/26/1998	01/27/199
D17	SP-97-0065C	H.E.B. AUSTIN #23	03/16/1998	03/17/199
D17	SP-98-0252C	EXXON #6-9918 (BRODIE & WILLIAM CANNON)	08/17/1998	08/18/199
D17	SP-97-0065C	H.E.B. AUSTIN #23	09/24/1998	09/22/199
D17	SP-97-0207C	SPRADLING OFFICE BLDG.	10/13/1997	10/14/1997
D18	SP-97-0428C	ST. CATHERINE OF SIENA CATHOLIC CHURCH PHASE III	03/05/1998	03/06/199
D18	SP-97-0065C	H.E.B. AUSTIN #23	03/16/1998	03/17/199
D18	SP-97-0065C	H.E.B. AUSTIN #23	09/24/1998	09/22/199
D18	SP-95-0077B	VILLAGE OF WESTCREEK	02/19/1998	02/20/199
D18	SP-98-0252C	EXXON #6-9918 (BRODIE & WILLIAM CANNON)	08/17/1998	08/18/199
D18	SP-98-0183C	CANNON CENTER	05/05/1998	05/06/199
D18	SP-96-0264C	WESTCREEK SECTION TEN (A.K.A. SP-94-0484C)	12/10/1997	12/11/199
D19	SP-98-0222(AW)	OUTBACK STEAKHOUSE	05/22/1998	05/26/199
D19	SP-98-0035CX	AISD MIDDLE SCHOOL #1	03/30/1998	03/31/199
D19	SP-97-0362DS	AUSTIN WALDORF SCHOOL SPORTS COURT ADTN *EXPIRED*	02/26/1998	02/27/199
D19	SP-97-0306C	WILLIAMSON POINTE OFFICE WAREHOUSE	08/11/1998	08/11/199
D19	SP-97-0305C	WILLIAMSON POINTE APARTMENTS	08/06/1998	08/07/199
D19	SP-98-0035CX	AISD MIDDLE SCHOOL #1	08/14/1998	08/17/199
D19	SP-98-0035CX	AISD MIDDLE SCHOOL #1	07/16/1998	07/17/199
D19	SP-98-0071C	STORM A-5	06/17/1998	06/18/199
D19	SP-98-0151C	TRANSWESTERN OFFICE-MONTERREY OAKS CORPORATE PARK	07/21/1998	07/22/199
D19	SP-98-0167C	FIRST EVANGELICAL FREE CHURCH	09/11/1998	09/14/199

SITE PLANS APPROVED FROM 10/01/1997 TO 09/30/1998

For grids WV25-31, WW18-36, WX17-37, WY16-38, WZ15-39, A14-40, B13-42, C12-43, D12-39, E12-38, F15-37, G18-37, H20-36, J29-37, K36-38

Report Run Date 03/26/1999

Grid	File Number	Project Name	Filed Date	Apprv'd D
D20	SPC-97-0281B	PARKE AT TRAVIS COUNTRY	07/13/1998	07/14/1998
D20	SPC-97-0281A	MORRISON HOMES	12/05/1997	12/08/1997
D20	SPC-97-0320C	ST. ANDREWS EPISCOPAL HIGH SCHOOL	11/20/1997	11/21/1997
D20	SPC-96-0053B	PRESERVE AT TRAVIS CREEK	02/13/1998	02/17/1998
D20\Y	SPC-96-0053A	THE PRESERVE AT TRAVIS CREEK	02/13/1998	02/17/1998
D21	SPC-96-0053B	PRESERVE AT TRAVIS CREEK	02/13/1998	02/17/1998
D24	SP-96-0272D	WESTLAKE HILLS PRESBYTERIAN CHURCH	04/09/1998	04/10/1998
D25	SP-98-0267D	BEE CAVES PROJECT	07/02/1998	07/06/1998
D25	SP-96-0272D	WESTLAKE HILLS PRESBYTERIAN CHURCH	04/09/1998	04/10/1998
D25	SP-97-0279D	SHURGARD STORAGE CENTERS	12/12/1997	12/15/1997
D25	SP-98-0137D	PARK WEST OFFICE CENTER	08/11/1998	08/11/1998
D25	SP-97-0279D	SHURGARD STORAGE CENTERS	03/10/1998	03/11/1998
D26	SP-97-0308D	LIVING ARTS SANCTUARY AT BARTON CREEK	01/29/1998	01/30/1998
D26	SP-96-0285D	LA LOMA AT ROB ROY LOTS 2-12 RESUBDIVISION	01/22/1998	01/23/1998
D27	SP-98-0241DS	FISHING PIER	06/12/1998	06/15/1998
D28	SP-98-0294DS	SIMONS BOAT DOCK IMPROVEMENTS	07/28/1998	07/29/1998
D28	SP-98-0186DS	BANISTER DOCK	05/05/1998	05/06/1998
D32	SPC-98-0280C	RIVER PLACE POINTE	09/04/1998	09/09/1998
D33	SP-97-0401D	TEXACO UTILITY LINE PROJECT	01/15/1998	01/16/1998
D33	SP-97-0292D	TEXACO SERVICE STATION	10/10/1997	10/13/1997
D33	SPC-98-0280C	RIVER PLACE POINTE	09/04/1998	09/09/1998
D33	SP-91-0035C	AUSTIN CENTER--3M	01/20/1998	01/21/1998
D34	SPC-97-0471C	SMITH TRACT	06/12/1998	06/15/1998
D34	SP-97-0417D	PARKE PHASE D, THE	10/15/1997	10/16/1997
D34	SP-97-0437DS	LUCAS TRACT	10/30/1997	10/31/1997
D34	SP-97-0454D	ELLISON PROPERTY @ F.M. HWY 620 NORTH	11/12/1997	11/13/1997
D34	SP-97-0442D	WASTEWATER IMPROVEMENTS	11/03/1997	11/04/1997
D34	SPC-98-0199C	FOUR POINTS FIRE STATION	06/16/1998	06/17/1998
D34	SPC-97-0335C	FOUR POINTS	01/14/1998	01/15/1998
E13	SP-98-0095CX	AISD MIDDLE SCHOOL #2	04/29/1998	04/30/1998
E13	SP-98-0095CX	AISD MIDDLE SCHOOL #2	08/18/1998	08/19/1998
E14	SP-98-0158DS	HEB AUSTIN STORE #11 LEFT TURN LANE IMPROVEMENTS	08/12/1998	08/13/1998
E14	SP-98-0095CX	AISD MIDDLE SCHOOL #2	04/29/1998	04/30/1998
E14	SP-97-0404C	AUTOZONE	07/29/1998	07/30/1998
E14	SP-98-0098CX	SOUTH CENTRAL ELEMENTARY SCHOOL	07/16/1998	07/17/1998
E14	SP-98-0095CX	AISD MIDDLE SCHOOL #2	08/18/1998	08/19/1998
E14	SP-97-0322B	SLAUGHTER/MANCHACA P.R.A. (A.K.A. BURGER KING)	02/20/1998	02/23/1998
E14	SP-97-0324D	HEB-AUSTIN 11	11/24/1997	11/25/1997
E15	SPC-97-0225C	ELDERLY HOUSING FACILITY FOR NATIONAL CHURCH RESIDENCE OF TRAVIS COUNTY.	12/12/1997	12/15/1997
E17	SP-97-0065C	H.E.B. AUSTIN #23	03/16/1998	03/17/1998
E17	SP-98-0252C	EXXON #6-9918 (BRODIE & WILLIAM CANNON)	08/17/1998	08/18/1998
E17	SP-97-0065C	H.E.B. AUSTIN #23	09/24/1998	09/22/1998
E18	SP-97-0065C	H.E.B. AUSTIN #23	03/16/1998	03/17/1998

SITE PLANS APPROVED FROM 10/01/1997 TO 09/30/1998

For grids WV25-31, WW18-36, WX17-37, WY16-38, WZ15-39, A14-40, B13-42, C12-43, D12-39, E12-38, F15-37, G18-37, H20-36, J29-37, K36-38

Report Run Date 03/26/1999

Grid	File Number	Project Name	Filed Date	Apprv'd D
E18	SP-98-0252C	EXXON #6-9918 (BRODIE & WILLIAM CANNON)	08/17/1998	08/18/1998
E18	SP-97-0065C	H.E.B. AUSTIN #23	09/24/1998	09/22/1998
E19	SP-98-0167C	FIRST EVANGELICAL FREE CHURCH	09/11/1998	09/14/1998
E19	SP-95-0509C	POINTE AT GAINES RANCH PHASE D	07/10/1998	07/13/1998
E19	SP-95-0509C(REV.2)	POINTE AT GAINES RANCH, PHASE G & H, THE (REVISION)	02/02/1998	02/03/1998
E19	SP-94-0157C	VILLAGE AT HIGH TERRACE	09/30/1997	10/01/1997
E19	SP-95-0509C	POINTE AT GAINES RANCH PHASE D	12/24/1995	12/24/1997
E19	SP-95-0509C	POINTE AT GAINES RANCH PHASE D	10/23/1997	10/24/1997
E19	SP-97-0378C	IMAGING CENTER	11/12/1997	11/13/1997
E19	SP-98-0142C	GARDEN RIDGE/STORM 290	08/17/1998	08/18/1998
E19	SP-95-0505C	TARGET	06/08/1998	06/09/1998
E19	SP-98-0151C	TRANSWESTERN OFFICE-MONTERREY OAKS CORPORATE PARK	07/21/1998	07/22/1998
E20	SP-97-0406C	LA QUINTA - GAINES RANCH	11/12/1997	11/13/1997
E21	SPC-97-0499C	VILLITA WEST CONDOMINIUMS PHASE II	03/13/1998	03/16/1998
E22	SP-93-0548D	JOHN ROSS CENTER	01/12/1998	01/13/1998
E24	SP-98-0234D	LAS CIMAS WATER IMPROVEMENTS, PHASE 2	09/18/1998	09/21/1998
E24	SP-97-0323B	LAS CIMAS OFFICE PARK PHASE 2 & 3	08/24/1998	08/26/1998
E25	SP-98-0347D	WESTLAKE CENTER	08/28/1998	08/31/1998
E26	SP-98-0357B	WILD BASIN ATRIUM OFFICE PARK	08/31/1998	09/01/1998
E27	SP-98-0298DS	BREWSTER MEMORIAL	07/30/1998	07/31/1998
E28	SP-98-0123DS	HEWITT BOATHOUSE AND DECK	03/27/1998	03/30/1998
E37	SP-98-0050D	ANDERSON MILL TRANSMISSION MAIN - PHASE III	07/10/1998	07/13/1998
E38	SP-96-0420D	ANDERSON MILL TRANSMISSION MAIN, PHASE IV	10/07/1997	10/08/1997
F15	SPC-98-0166A	LEGACY OAKS CHRISTIAN SCHOOL	04/22/1998	04/23/1998
F16	SP-98-0306CS	WILLIAM CANNON CHEVRON	08/03/1998	08/04/1998
F16	SP-98-0091CS	LASERWASH 1	04/30/1998	05/01/1998
F16	SPC-98-0166A	LEGACY OAKS CHRISTIAN SCHOOL	04/22/1998	04/23/1998
F17	SP-98-0306CS	WILLIAM CANNON CHEVRON	08/03/1998	08/04/1998
F17	SP-98-0010CX	CROCKETT HIGH SCHOOL ADDITIONS AND RENOVATIONS	03/06/1998	03/09/1998
F17	SP-96-0219C	BERKELEY UNITED METHODIST CHURCH	11/10/1997	11/12/1997
F19	SP-97-0339C	AUSTIN #22 WESTGATE MALL	07/15/1998	07/16/1998
F21	SP-95-0400B	TARLTON 360 II	09/24/1998	09/25/1998
F24	SP-98-0347D	WESTLAKE CENTER	08/28/1998	08/31/1998
F24	SP-98-0169D	ULLRICH MEDIUM SERVICE TRANSMISSION MAIN	04/24/1998	04/27/1998
F25	SP-98-0336D	MOUNT LARSON WATER & WASTEWATER IMPROVEMENTS	08/19/1998	08/20/1998
F27	SPC-98-0049C	DAVENPORT WEST PUD, TRACT G, DAVENPORT RANCH PHASE 7, SECTION 1	08/21/1998	08/24/1998
F27	SPC-98-0203C	DAVENPORT RANCH SERVICE LEVEL 3A WATER GROUND STORAGE RESERVOIR AND BOOSTER PUMP STATION	05/13/1998	05/14/1998
F28	SP-98-0101DS	ST. STEPHENS EPISCOPAL SCHOOL OBSERVATORY	03/12/1998	03/13/1998
F28	SP-98-0112DS	ST. STEPHEN'S EPISCOPAL SCHOOL BREWSTER HALL EXPANSION	03/24/1998	03/25/1998

SITE PLANS APPROVED FROM 10/01/1997 TO 09/30/1998

For grids WV25-31, WW18-36, WX17-37, WY16-38, WZ15-39, A14-40, B13-42, C12-43, D12-39, E12-38, F15-37, G18-37, H20-36, J29-37, K36-38

Report Run Date 03/26/1999

Grid	File Number	Project Name	Filed Date	Apprv'd D
F28	SP-98-0335D	DAVENPORT WEST WASTEWATER EXTENSION	08/19/1998	08/20/1998
F28	SP-98-0116DS	ST. STEPHEN'S EPISCOPAL SCHOOL PEDESTRIAN CORRIDOR	03/25/1998	03/26/1998
F29	SP-98-0259D	OPUS BOAT DOCK	09/24/1998	09/24/1998
F31	SP-97-0502D	VAUGHT ROAD	09/11/1998	09/14/1998
F37	SPC-98-0221C	ANDERSON MILL FIRE/EMS STATION	07/31/1998	07/31/1998
F37	SP-97-0469DS	HIDDEN FOREST	11/25/1997	11/25/1997
G18	SP-98-0317D	SOUTH AUSTIN MEDICAL CENTR PARKING IMPROVEMENTS	09/25/1998	09/28/1998
G18	SP-98-0200CS	JAMES CASEY GARDEN MEDICAL CENTER	05/13/1998	05/14/1998
G19	SP-98-0365DS	VICTORY LANE STREET IMPROVEMENTS	09/28/1998	09/29/1998
G19	SP-98-0013CX	PORTER ELEMENTARY SCHOOL	06/25/1998	06/26/1998
G22	SP-97-0452C	BARTON-SPYGLASS PHASE II	01/16/1998	01/20/1998
G22	SP-97-0361C	SPYGLASS OFFICE	11/13/1997	11/14/1997
G22	SP-97-0300C	BARTON-SPYGLASS	10/03/1997	10/06/1997
G23	SPC-98-0060C	DEEP EDDY PARK RAMP ISTEA AND PLAY AREA	07/30/1998	07/31/1998
G23	SP-98-0004CX	ADDITIONS AND RENOVATIONS TO O.HENRY MIDDLE SCHOOL	07/08/1998	07/09/1998
G24	SP-98-0169D	ULLRICH MEDIUM SERVICE TRANSMISSION MAIN	04/24/1998	04/27/1998
G24	SP-98-0004CX	ADDITIONS AND RENOVATIONS TO O.HENRY MIDDLE SCHOOL	07/08/1998	07/09/1998
G24	SP-98-0138D	ULLRICH MEDIUM SERVICE TRANSMISSION MAIN C.I.P. #3970-227-7154	04/03/1998	04/06/1998
G24	SP-97-0246D	TARRYTOWN WATER & WASTEWATER REHABILITATION PROJECT C.I.P. NO'S 392-227-6720, 448-237-8638, 430-237-0457	11/04/1997	11/05/1997
G25	SP-98-0336D	MOUNT LARSON WATER & WASTEWATER IMPROVEMENTS	08/19/1998	08/20/1998
G25	SP-97-0246D	TARRYTOWN WATER & WASTEWATER REHABILITATION PROJECT C.I.P. NO'S 392-227-6720, 448-237-8638, 430-237-0457	11/04/1997	11/05/1997
G25	SPC-98-0089C	ADDITIONS TO TARRYHOUSE, INC.	06/17/1998	06/18/1998
G25	SP-98-0138D	ULLRICH MEDIUM SERVICE TRANSMISSION MAIN C.I.P. #3970-227-7154	04/03/1998	04/06/1998
G26	SP-98-0300DS	WOOLEY BOAT DOCK	07/30/1998	07/31/1998
G26	SP-98-0212DS	WESTLAKE HIGHLANDS - WASTEWATER IMPROVEMENTS	08/04/1998	08/05/1998
G26	SP-97-0464DS	RIZK PIER RECONSTRUCTION	11/19/1997	11/20/1997
G26	SP-97-0464DS	RIZK PIER RECONSTRUCTION	09/03/1998	09/04/1998
G27	SP-98-0258DS	FISHER-ZANDAN BOAT DOCK	06/24/1998	06/25/1998
G27	SP-98-0257DS	GILLINGWATER BOAT DOCK	06/24/1998	06/25/1998
G28	SPC-97-0440C	ST. THERESA'S CATHOLIC CHURCH EXPANSION	01/23/1998	01/26/1998
G28	SP-98-0055DS	ROCKCLIFF ROAD 6" WATERLINE	03/18/1998	03/19/1998
G29	SP-98-0128D	BOATDOCKS AT THE COURTYARD	05/22/1998	05/26/1998
G29	SPC-97-0440C	ST. THERESA'S CATHOLIC CHURCH EXPANSION	01/23/1998	01/26/1998
G29	SPC-98-0027C	COURTYARD GARDEN HOMES	04/02/1998	04/03/1998
G30	SPC-98-0033C	BULL CREEK MARKET	05/20/1998	05/21/1998
G31	SPC-97-0395B	CONTINUUM OFFICE PARK, THE	04/08/1998	04/09/1998

SITE PLANS APPROVED FROM 10/01/1997 TO 09/30/1998

For grids WV25-31, WW18-36, WX17-37, WY16-38, WZ15-39, A14-40, B13-42, C12-43, D12-39, E12-38, F15-37, G18-37, H20-36, J29-37, K36-38

Report Run Date 03/26/1999

Grid	File Number	Project Name	Filed Date	Apprv'd D
G31	SPC-97-0395A	CONTINUUM OFFICE PARK	11/19/1997	11/20/199
G33	SP-98-0083D	YAUPON DRIVE	08/01/1998	08/03/199
G34	SP-98-0083D	YAUPON DRIVE	08/01/1998	08/03/199
G36	SP-97-0121C	ALBERTSON'S 36'X 180' ADDITION	11/20/1997	11/21/199
G37	SP-98-0255C	TRICON KFC AT ANDERSON ARBOR	09/17/1998	09/18/199
G37	SP-97-0375DS	JOLLYVILLE 258 CENTRAL OFFICE BUILDING ADDITON FORSOUTHWESTERN BELL TELEPHONE	11/12/1997	11/13/199
G37	SP-97-0466D	AUSTIN PAY FONES	04/27/1998	04/28/199
G37	SP-98-0153D	ANDERSON ARBOR WASTEWATER IMPROVEMENTS	04/15/1998	04/16/199
G37	SP-98-0075C	ANDERSON ARBOR COMMERCIAL	07/16/1998	07/17/199
G37	SP-98-0242D	BALCONES LIFT STATION 18" WW RELIEF MAIN PHASE III-C	06/12/1998	06/15/199
H20	SP-98-0163D	EVERGREEN AVENUE DRAINAGE IMPROVEMENTS 6'X5' BOX CULVERT AND STORM SEWER	09/01/1998	09/02/199
H20	SP-97-0493C	DOC HOLLIDAYS	02/23/1998	02/24/199
H21	SP-98-0163D	EVERGREEN AVENUE DRAINAGE IMPROVEMENTS 6'X5' BOX CULVERT AND STORM SEWER	09/01/1998	09/02/199
H22	SP-97-0506D	1136 SAYERS STREET	12/30/1997	12/31/199
H22	SP-97-0483C	NOKONAH	12/05/1997	12/08/199
H22	SP-97-0130C	1115-1117 WEST 7TH STREET	11/12/1997	11/13/199
H22	SP-97-0479D	ROBERT E. LEE PAVEMENT & SIDEWALK IMPROVEMENTS	12/03/1997	12/04/199
H22	SP-98-0124C	AUSTIN MARKET PLACE TRACT #2	03/30/1998	03/31/199
H22	SP-95-0126C	HENDERSON STREET PARKING LOT IMPROVEMENTS	06/25/1998	06/26/199
H22	SP-98-0138D	ULLRICH MEDIUM SERVICE TRANSMISSION MAIN C.I.P. #3970-227-7154	04/03/1998	04/06/199
H22	SP-98-0125C	AUSTIN MARKET PLACE TRACT #3	03/30/1998	03/31/199
H22	SP-95-0131C	GSD&M CORPORATE HEADQUARTERS	06/25/1998	06/26/199
H23	SP-98-0223T	PUBLIC STORAGE RETAIL CENTER	05/26/1998	05/27/199
H23	SP-98-0138D	ULLRICH MEDIUM SERVICE TRANSMISSION MAIN C.I.P. #3970-227-7154	04/03/1998	04/06/199
H24	SP-98-0005CS	DREYFUS ANTIQUES - BROCANTE	04/02/1998	04/03/199
H24	SP-97-0246D	TARRYTOWN WATER & WASTEWATER REHABILITATION PROJECT C.I.P. NO'S 392-227-6720, 448-237-8638, 430-237-0457	11/04/1997	11/05/199
H25	SP-98-0086CX	BRYKERWOOD ELEMENTARY SCHOOL ADDITIONS	05/13/1998	05/14/199
H25	SP-98-0343CX	CASIS ELEMENTARY SCHOOL - ADDITIONS AND RENOVATONS	08/25/1998	08/26/199
H25	SPC-98-0089C	ADDITIONS TO TARRYHOUSE, INC.	06/17/1998	06/18/199
H25	SP-97-0246D	TARRYTOWN WATER & WASTEWATER REHABILITATION PROJECT C.I.P. NO'S 392-227-6720, 448-237-8638, 430-237-0457	11/04/1997	11/05/199
H26	SP-98-0115C	TARRYWOOD RESIDENTIAL DEVELOPMENT (CONVERTED BACK TO C8-98-0009.0B)	03/25/1998	03/26/199
H27	SP-98-0146CX	HIGHLAND PARK ELEMENTARY SCHOOL	07/15/1998	07/16/199
H28	SPC-98-0155C	ARC-HOMEWOOD RESIDENCE AT NORTHWEST HILLS	06/11/1998	06/12/199
H28	SP-98-0146CX	HIGHLAND PARK ELEMENTARY SCHOOL	07/15/1998	07/16/199
H29	SPC-97-0302A	JEWISH COMMUNITY CENTER	08/18/1998	08/19/199

SITE PLANS APPROVED FROM 10/01/1997 TO 09/30/1998

For grids WV25-31, WW18-36, WX17-37, WY16-38, WZ15-39, A14-40, B13-42, C12-43, D12-39, E12-38, F15-37, G18-37, H20-36, J29-37, K36-38

Report Run Date 03/26/1999

Grid	File Number	Project Name	Filed Date	Apprv'd D
H29	SPC-97-0302B	JEWISH COMMUNITY CENTER	09/24/1998	09/25/1998
H29	SP-97-0478CX	MURCHISON MIDDLE SCHOOL	04/21/1998	04/22/1998
H29	SP-97-0447C	PLAZA 7000	01/15/1998	01/16/1998
H30	SPC-97-0302A	JEWISH COMMUNITY CENTER	08/18/1998	08/19/1998
H30	SPC-97-0302B	JEWISH COMMUNITY CENTER	09/24/1998	09/25/1998
H30	SP-97-0485CS	HAVOLINE EXPRESS LUBE/CARWASH	12/09/1997	12/10/1997
H31	SP-98-0141C	SPICEWOOD OFFICE PARK	07/17/1998	07/20/1998
H31	7567	STILLHOUSE SPRINGS OFFICE SITE	10/23/1997	10/24/1997
H31	7567	STILLHOUSE SPRINGS OFFICE SITE	10/23/1997	10/24/1997
H31	7567	STILLHOUSE SPRINGS OFFICE SITE	10/23/1997	10/24/1997
H33	SP-98-0024C	PARK AT GREAT HILLS, THE (WITHDRAWAL AND RESUBMITTAL OF SP-97-0030C)	01/23/1998	01/26/1998
H33	SP-93-0532C	HARDROCK CANYON II (RESUBMITTAL)	09/15/1998	09/16/1998
H33	SP-97-0350D	GREAT HILLS BAPTIST CHURCH	03/11/1998	03/12/1998
H34	SP-93-0532C	HARDROCK CANYON II (RESUBMITTAL)	09/15/1998	09/16/1998
H35	SP-98-0170D	RYAN'S SUBDIVISION WATER QUALITY POND	09/24/1998	09/24/1998
H35	SP-97-0474C	GHODSI OFFICE BUILDING	04/07/1998	04/08/1998
H35	SP-97-0114C	COVERT BUICK/SATURN	03/09/1998	03/11/1998
H36	SP-97-0408CF	RESEARCH PARK; INDUSTRIAL I (SOLECTRON EXPANSION)	11/06/1997	11/07/1997
H36	SP-97-0429CF	RESEARCH PARK: OFFICE PARK I	01/30/1998	02/02/1998
H36	SP-97-0429CF	RESEARCH PARK: OFFICE PARK I	07/14/1998	07/15/1998
H36	SP-97-0219C	RIATA CORPORATE OFFICE PARK -- PHASE II	06/18/1998	06/19/1998
H36	SP-98-0067CF	RESEARCH PARK, INDUSTRIAL II	04/14/1998	04/14/1998
H36	SP-97-0429CF	RESEARCH PARK: OFFICE PARK I	05/28/1998	05/29/1998
H36	SP-97-0408CF	RESEARCH PARK; INDUSTRIAL I (SOLECTRON EXPANSION)	04/16/1998	04/17/1998
H36	SP-97-0461C	MCNEIL DRIVE AND JECKEL CIRCLE/SITE DEVELOPMENT AND PARKING	11/18/1997	11/19/1997
H36	SP-98-0150C	RESEARCH PARK PLAZA	05/28/1998	05/29/1998
H36	SP-96-0152C	INN HOME JOLLYVILLE MOTOR HOTEL	10/28/1997	10/29/1997
H36	SP-97-0229D	MCNEIL PARK	10/20/1997	10/21/1997
H36	SP-97-0219C	RIATA CORPORATE OFFICE PARK -- PHASE II	03/25/1998	03/26/1998
J29	SP-97-0504C	EXXON NUMBER 6-3669 (ANDERSON & BURNET ROAD)	02/19/1998	02/20/1998
J29	SP-97-0447C	PLAZA 7000	01/15/1998	01/16/1998
J29	SP-97-0263C	ALLENDALE TOWNHOMES	01/21/1998	01/22/1998
J30	SP-98-0096C	STECK AVENUE RETAIL CENTER	03/10/1998	03/12/1998
J30	SP-98-0231C	J.C.E. OFFICE BUILDING	08/12/1998	08/13/1998
J30	SP-98-0219DS	MEDIAN OPENING AND UTILITIES FOR THE U.S. POST OFFICE- NORTHWEST STATION	05/21/1998	05/22/1998
J30	SP-97-0504C	EXXON NUMBER 6-3669 (ANDERSON & BURNET ROAD)	02/19/1998	02/20/1998
J31	SP-98-0213C	TOWN NORTH NISSAN - AUTOMOTIVE DISPLAY AREA ADDITION	06/30/1998	06/30/1998
J32	SP-97-0200C	BRADFORD HOME SUITES	12/02/1997	12/03/1997
J33	SP-98-0090C	PATSY J. WADE BUILDING	06/26/1998	06/27/1998

SITE PLANS APPROVED FROM 10/01/1997 TO 09/30/1998

For grids WV25-31, WW18-36, WX17-37, WY16-38, WZ15-39, A14-40, B13-42, C12-43, D12-39, E12-38, F15-37, G18-37, H20-36, J29-37, K36-38

Report Run Date 03/26/1999

Grid	File Number	Project Name	Filed Date	Apprv'd D
J33	SP-97-0458C	EXTENDED STAY AMERICA	01/16/1998	01/20/1998
J33	SP-95-0154C	QUARRY LAKE BUSINESS CENTER	04/16/1998	04/16/1998
J33	SP-98-0079C	HILTON GARDEN INN	02/27/1998	03/02/1998
J33	SP-97-0445C	JOSEPH TRACT	04/28/1998	04/29/1998
J33	SP-98-0022C	NORTH BY NORTHWEST RESTAURANT	03/11/1998	03/12/1998
J33	SP-97-0253CF	QUARRY LAKE BUSINESS CENTER	12/31/1997	01/02/1998
J33	SP-97-0342C	BRAKER CROSSING	04/27/1998	04/28/1998
J33	SP-98-0080DS	QUARRY JOGGING TRAIL & QUARRY	05/08/1998	05/11/1998
J33	SP-98-0106D	QUARRY OFF-SITE WASTEWATER LINE	03/17/1998	03/18/1998
J33	SP-97-0276C	AUTO NATION USA	03/11/1998	03/12/1998
J33	SP-97-0350D	GREAT HILLS BAPTIST CHURCH	03/11/1998	03/12/1998
J34	SP-98-0090C	PATSY J. WADE BUILDING	06/26/1998	06/27/1998
J34	SPC-97-0467B	HYDE PARK BAPTIST CHURCH QUARRIES MULTI-USE FACILITY	11/24/1997	11/25/1997
J34	SP-98-0106D	QUARRY OFF-SITE WASTEWATER LINE	03/17/1998	03/18/1998
J34	SP-95-0154C	QUARRY LAKE BUSINESS CENTER	04/16/1998	04/16/1998
J35	SP-97-0114C	COVERT BUICK/SATURN	03/09/1998	03/11/1998
J35	SP-97-0319C	WALGREENS	11/25/1997	11/25/1997
J35	SP-91-0075X	NORTHWEST ELEMENTARY SCHOOL	03/24/1998	03/25/1998
J35	SP-96-0326C	AUSTIN TAIWANESE PRESBYTERIAN CHURCH	01/26/1998	01/27/1998
J36	SP-98-0113C	RIATA CROSSING - NORTH	06/10/1998	06/11/1998
J36	SP-98-0114C	RIATA CROSSING - SOUTH	06/10/1998	06/11/1998
J36	SP-97-0408CF	RESEARCH PARK; INDUSTRIAL I (SOLECTRON EXPANSION)	11/06/1997	11/07/1997
J36	SP-97-0429CF	RESEARCH PARK: OFFICE PARK I	01/30/1998	02/02/1998
J36	SP-97-0429CF	RESEARCH PARK: OFFICE PARK I	07/14/1998	07/15/1998
J36	SP-98-0067CF	RESEARCH PARK, INDUSTRIAL II	04/14/1998	04/14/1998
J36	SP-97-0429CF	RESEARCH PARK: OFFICE PARK I	05/28/1998	05/29/1998
J36	SP-97-0408CF	RESEARCH PARK; INDUSTRIAL I (SOLECTRON EXPANSION)	04/16/1998	04/17/1998
J36	SP-98-0150C	RESEARCH PARK PLAZA	05/28/1998	05/29/1998
J36	SP-97-0219C	RIATA CORPORATE OFFICE PARK -- PHASE II	06/18/1998	06/19/1998
J36	SP-97-0219C	RIATA CORPORATE OFFICE PARK -- PHASE II	03/25/1998	03/26/1998
J37	SP-97-0369DX	ROUND ROCK I.S.D. PERFORMING ARTS CENTER	12/11/1997	12/12/1997
K36	SP-98-0311D	NORTHWOOD SECTION VII-GRADING, LOTS 1 & 2	08/05/1998	08/06/1998
WW32	SP-98-0064D	WATERFORD ON LAKE TRAVIS WATER TREATMENT FACILITY	02/20/1998	02/23/1998
WW33	SP-98-0064D	WATERFORD ON LAKE TRAVIS WATER TREATMENT FACILITY	02/20/1998	02/23/1998
WX18	SP-98-0345D	SAM'S CHEVRON	08/26/1998	08/27/1998
WY18	SP-98-0015D	AAA STORAGE 290 WEST	04/23/1998	04/24/1998
WY32	SP-97-0372D	VINEYARD BUSINESS CENTER 620	07/29/1998	07/30/1998
WZ23	SP-98-0299DS	CARTER DOCK	07/30/1998	07/31/1998
WZ29	SP-97-0462DS	MORRISSEY BOAT DOCK	03/17/1998	03/18/1998
WZ29	SP-98-0058DS	MILLS SPANGBERG BOAT DOCK	02/17/1998	02/18/1998
WZ31	SP-97-0403DS	APACHE SHORES WATER SYSTEM IMPROVEMENTS	12/02/1997	12/03/1997
WZ31	SP-97-0403DS	APACHE SHORES WATER SYSTEM IMPROVEMENTS	08/13/1998	08/14/1998

SITE PLANS APPROVED FROM 10/01/1997 TO 09/30/1998

For grids WV25-31, WW18-36, WX17-37, WY16-38, WZ15-39, A14-40, B13-42, C12-43, D12-39, E12-38, F15-37, G18-37, H20-36, J29-37, K36-38

Report Run Date 03/26/1999

Grid	File Number	Project Name	Filed Date	Apprv'd D
WZ32	SP-97-0403DS	APACHE SHORES WATER SYSTEM IMPROVEMENTS	12/02/1997	12/03/1997
WZ32	SP-98-0279DS	GREER BOAT DOCK	07/14/1998	07/15/1998
WZ32	SP-97-0403DS	APACHE SHORES WATER SYSTEM IMPROVEMENTS	08/13/1998	08/14/1998
WZ33	SP-98-0139DS	SMITH FACILITY WAREHOUSE	04/03/1998	04/06/1998
WZ34	SP-98-0131D	PRO PARTS EXPANSION	06/03/1998	06/04/1998
WZ34	SP-98-0036D	ARMADILLO RV PARK AT LAKE TRAVIS	09/23/1998	09/24/1998
WZ34	SP-98-0037D	LAKE TRAVIS BOAT STORAGE	02/04/1998	02/05/1998
WZ35	SP-97-0484D	CAIN'S RECREATIONAL VEHICLE PARK	01/14/1998	01/15/1998

ATTACHMENT C

Listing of Research Reports

City of Austin
Balcones Canyonlands Preserves

1997-98

City of Austin Balcones Canyonlands Preserves
Research Reports for June 1997 through May 1998

I. BIRD SURVEYS

A. 1997 Enumeration of Golden-cheeked Warbler Territories
    1. Emma Long Park
    2. Long Canyon and Coldwater Tracts
B. 1997 Black-capped Vireo Survey at BCV Preserve

II. PLANT REVEGETATION

A. Dispersal of seeds of Streptanthus bracteatus (Bracted twistflower) at Mt. Bonnell and Barton Creek

III. CAVE REPORTS

A. Airman's Cave 12/1/97
B. District Park Cave 3/20/98
C. Maple Run Cave 3/20/98
D. Goat Cave 3/20/98
E. Airman's Cave 3/26/98

1997 Enumeration of Golden-cheeked Warbler Territories

Emma Long Park

Austin West Quadrangle

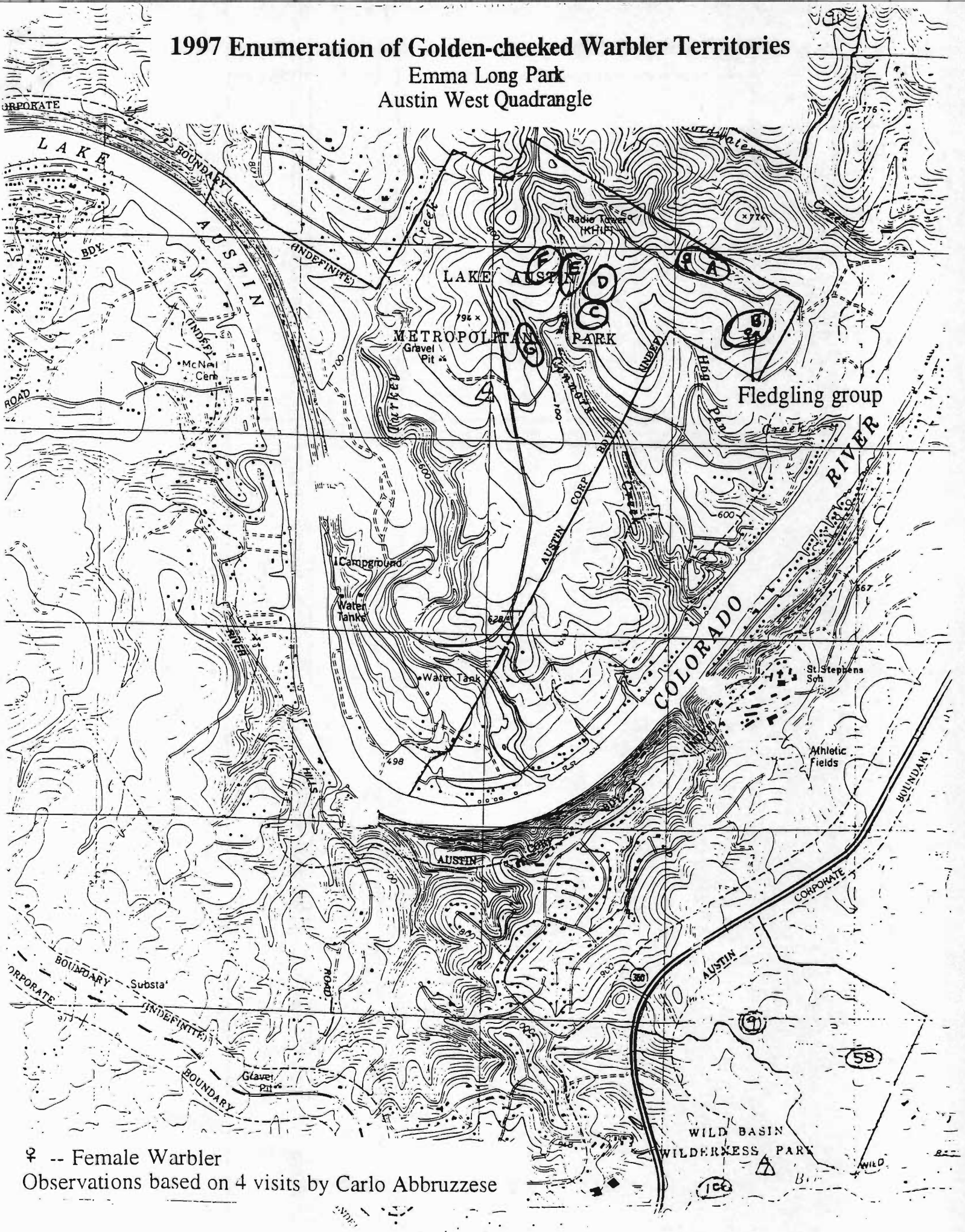

♀ -- Female Warbler

Observations based on 4 visits by Carlo Abbruzzese

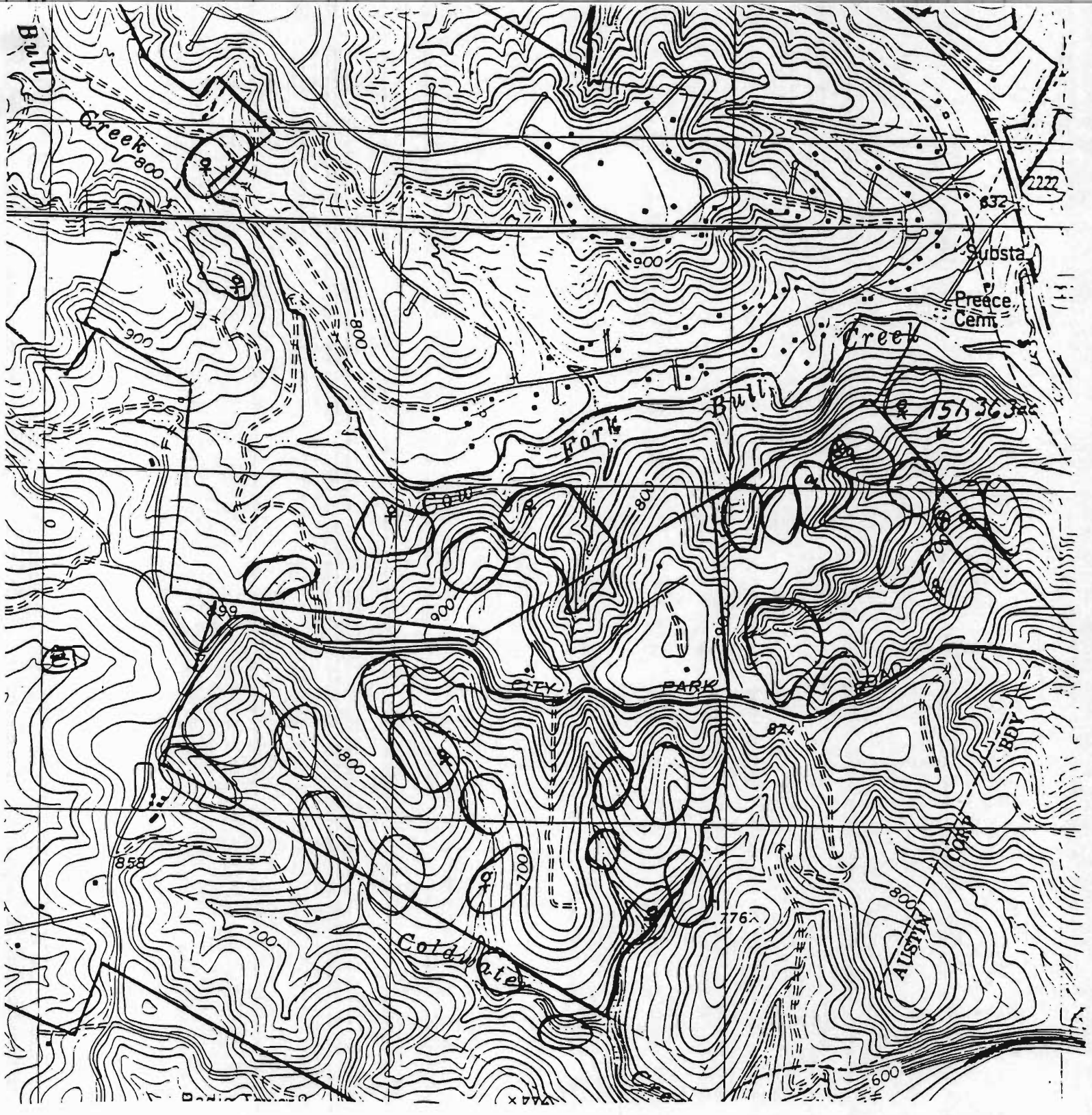

1997 Enumeration of Golden-cheeked Warbler Territories

Long Canyon and Coldwater Tracts

Austin West Quadrangle

♀ -- Female Warbler

⊗ -- Nest Location

Observations based on 4-5 visits by Carlo Abbruzzese


1997 Black-capped Vireo Survey
Black-capped Vireo Preserve
City of Austin
Vireo Preserve
"Switchbags" Pair
Nest location
City
Vireo
Austin Parks and
Nature Pres

December,1 1997

Memo to: File

From: Mark Sanders and Carlo Abbruzzese

Subject: Streptanthus bracteatus

Nov. 4th.1997 Barton Creek

Carlo and I dispersed approx. 300 seed that we had collected from existing population primarily upstream on the same side of the creek. We selected sites that matched the existing pop. area. We also choose areas that were protected from deer.

See attached map

Nov. 5 and Nov. 7 Mt. Bonnell

I dispersed approx. 250 seed that had been collected from Mt. Bonnell South population. I selected sites that matched the existing pop. And were not directly near existing foot paths to avoid human interference.

See attached map

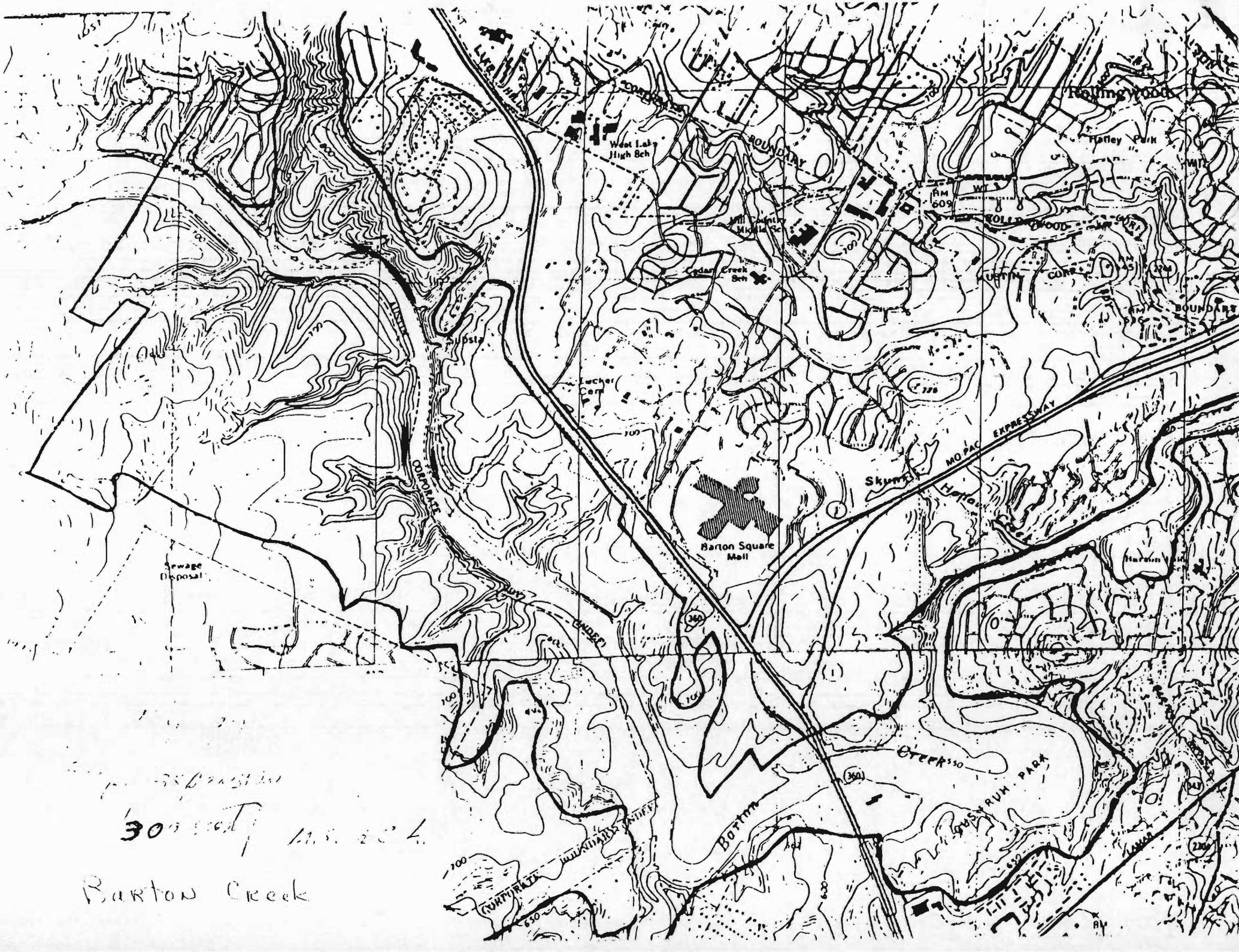

30

Barton Creek

Mt. Bonnell Park

populations



Colorado River

SCALE IN FEET

200 100 0 200 400 600

TN GN

CONTOUR INTERVAL 2 FEET

DATE OF PHOTOGRAPHY: FEB.-MARCH 1977

BALCONES CANYONLANDS PRESERVE

CAVE REPORT

Name: MS & CA Agency: PARD Date:3/20/98 No. of pages:2

Location: Goat Cave Section No. 1 (landing zone)

Time Started: 4:20 pm. Time ended: 4:42 pm.

☐ *Solenopsis invicta* If so, ☐ heavy infestation ☐ moderate ☐ light

☒ Vandalism If so, ☒ trash ☐ speleothems ☐ gate ☐ graffiti

Temperature Inside: 16.5 C Outside: 15.5 C at 6:05 Humidity Inside: 98% Outside: 41%

FAUNAL SURVEY

Species	No. seen	Comments
Snails: Gastropoda	1	
Earthworms: Haplotaxida	7	
Isopods: Oniscoidea		
Scorpions: Vaejovis reddelli		
Spiders: wall web		
Cicurina sp.		
Soft ticks		
Millipedes: Diplopoda accident		
Cambala speobia		
* Speodesmus sp.		
Springtails: Collembola		
Crickets: Ceuthophilus secretus		
Ceuthophilus sp. B	3	
Ceuthophilus cunicularis		
Rove beetles: Orus rubens	2	
Blow flies: Calliphora accident		
Plethodon glutinosus albagula	36	13 had cut or injured tails, one was dead, probably human traf
Cliff chirping frog: Syrrhophus		
* Rhadine austinica		
* Texella sp.		
Mites		
Gulf Coast Toad		

(*) signifies species of concern

See back for additional Field Notes and Comments? ☐ Section map attached? ☒

☒ Photographs taken? How many? 2 If so, attach to this report.

Comments: The cave was wetter than usual, and suprisingly there was not much trash. The injured salamanders we found are unfortunately about averagenumber we find.

There was a (paper/web like) white fungus in the twilight zone of the cave covering rocks wood and trash.

I've also found one Nematode, and 1 [illegible] (accidental)

BALCONES CANYONLANDS PRESERVE

CAVE REPORT

Name:	Agency:	Date:3/20/98	No. of pages:2

Location: Goat Cave Section No. 2

Time Started: 5:02 pm. Time ended: 5:23 pm.

☐ *Solenopsis invicta* If so, ☐ heavy infestation ☐ moderate ☐ light

☐ Vandalism If so, ☐ trash ☐ speleothems ☐ gate ☐ graffiti

Temperature Inside: 18.5 C Outside: _____ Humidity Inside: 95% Outside: _____

FAUNAL SURVEY

Species	No. seen	Comments
Snails: Gastropoda		
Earthworms: Haplotaxida		
Isopods: Oniscoidea		
Scorpions: Vaejovis reddelli	1	
Spiders: wall web		
Cicurina sp.	4	
Soft ticks		
Millipedes: Diplopoda accident		
Cambala speobia	1	
* Speodesmus sp.	1	
Springtails: Collembola		
Crickets: Ceuthophilus secretus		
Ceuthophilus sp. B	28	50% were nymphs.
Ceuthophilus cunicularis		
Rove beetles: Orus rubens		
Blow flies: Calliphora accident		
Plethodon glutinosus albagula		
Cliff chirping frog: Syrrhophus		
* Rhadine austinica		
* Texella sp.	1	
Mites		
Gulf Coast Toad		

(*) signifies species of concern

See back for additional Field Notes and Comments? ☐ Section map attached? ☐

☒ Photographs taken? How many? 2 If so, attach to this report.

photos

(A) Stood at Knob - Stalagmite - Photo of flowstone - Stalagmite Horizontal



(B) Picture of Stalagmites near Ludwig.

Zone - ~~Horizontal~~ - all 4 Stalag; already - 10 ~~FT~~ 4.4 meters back
standing a rock at S end of Ludwig Zone



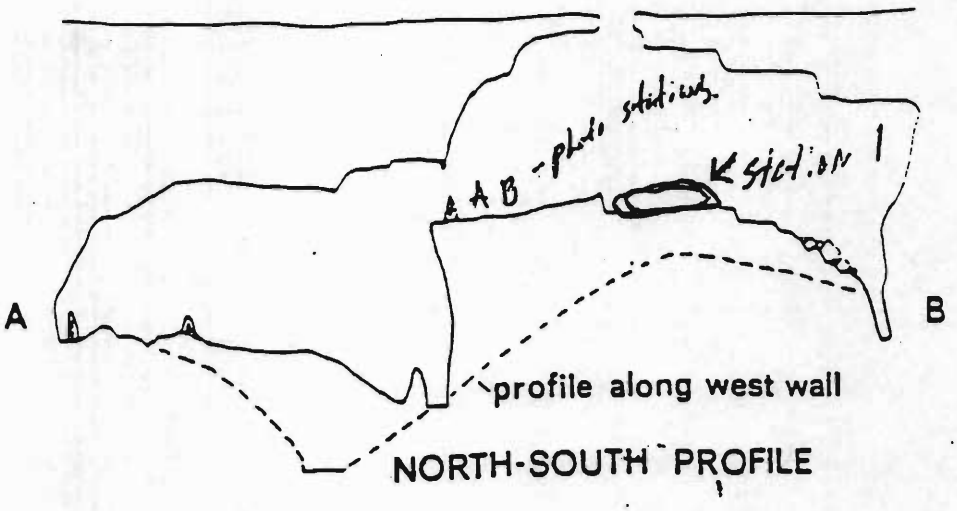

NORTH-SOUTH PROFILE

GOAT CAVE

TRAVIS COUNTY, TEXAS
Craig Bittinger, Bill Russell · Sept 10 83
Original Survey: B. Bell, L. Larremore,
J. Reddell, A. Weiss May 6 61
Drafted by Bill Russell

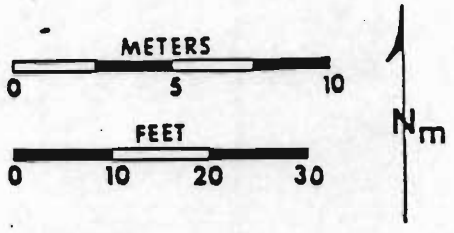

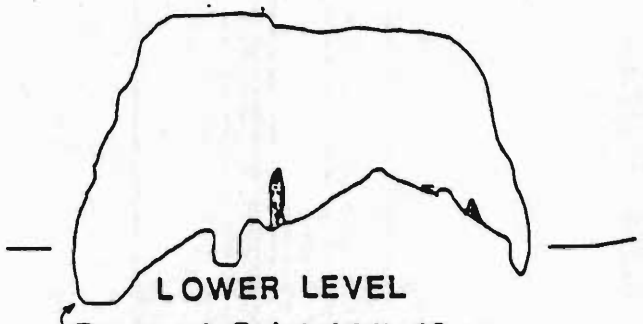

LOWER LEVEL
Deepest Point 43ft, 13m

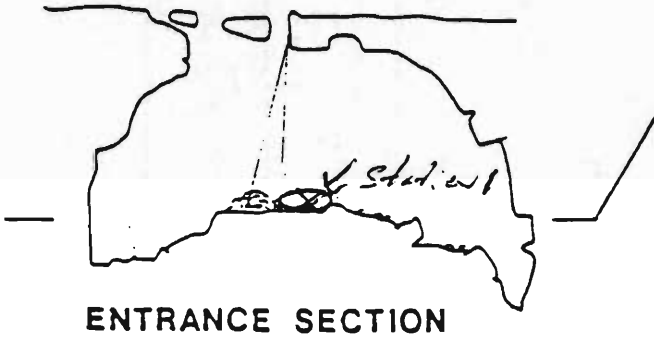

ENTRANCE SECTION
Entrance Drop 19ft. 5.8m

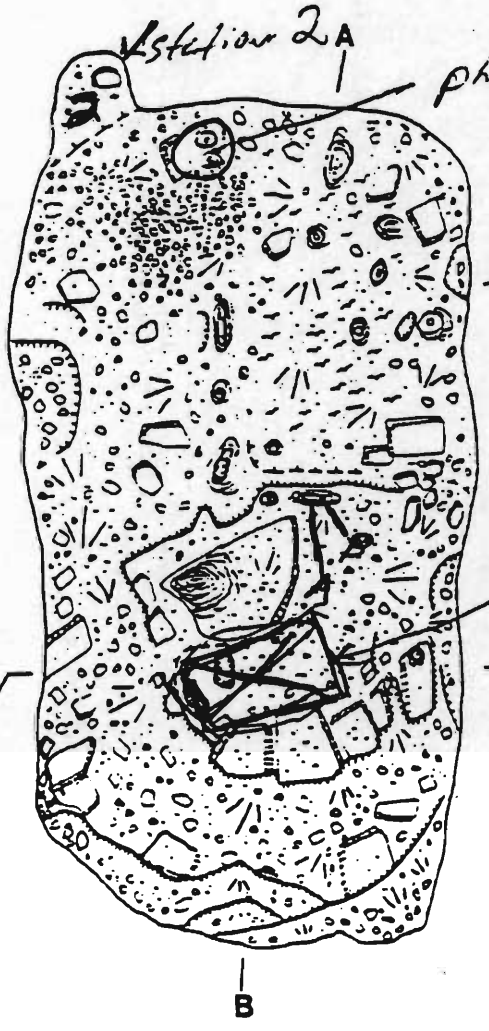

BALCONES CANYONLANDS PRESERVE

CAVE REPORT

Name:MS & CA	Agency: PARD	Date:12/1/97	No. of pages:3

Location: Airman's Cave Section No. Section 1

Time Started: 3:06pm. Time ended: 3:23pm.

☐ *Solenopsis invicta* If so, ☐ heavy infestation ☐ moderate ☐ light

☒ Vandalism If so, ☒ trash ☐ speleothems ☐ gate ☐ graffiti

Temperature Inside: 16 C Outside: 13 C Humidity Inside: 100% Outside: 74%

FAUNAL SURVEY

Species	No. seen	Comments
Snails: Gastropoda	2	
Scorpion: Vaejovis reddelli		
Spiders: Cicurina	8	
Wall web	13	
*Pseudoscorpion: Tartarocreag.		
Harvestman: Leiobunum town.		
*Texella spinoperca		
Millipedes: Abacion texense	1	We also found one that was dead.
Cambala speobia		
*Speodesmus bicornourus		
Springtails: Pseudosinella sp.		
Silverfish: Texoreddellia sp.		
Cave crickets: Ceuthophilus B	6	Most are immature nymphs.
Ceuthophilus secretus		
Ceuthophilus cunicularis	1	We noticed a lot of these between our survey areas on path.
*Groundbeetle: Rhadine austin.		
Rove beetle: Eustilicus condei		
Frog: Cliff chirping		One southern leopard frog in the entrance.
Salamander: w. t. slimy	1	We noticed 2 newborns near raccoon scat, just out of our zone
Bat: eastern pipistrelle	1	There was one other nearby, both were in a torpor.
Raccoons		Plenty of fresh scat nearby.
gnats	3	We also saw 2 mosquitoes.

(*) signifies species of concern

See back for additional Field Notes and Comments? ☒ Section map attached? ☒

☐ Photographs taken? How many? _____ If so, attach to this report.

We found a half full can of blue spray paint which was used further in the cave, and a couple of batteries. We removed this along with all other trash we found.

There was not a lot of trash, and the first portion of the cave looked almost pristine. It is my belief that responsible cavers are cleaning up after irresponsible cavers.

funnel zone -



These bats could easily be harmed or harassed by people or predation by raccoons because the ceiling is so low.

If the cave is gated, we will have to make sure the gate will not affect bat or raccoon entry.

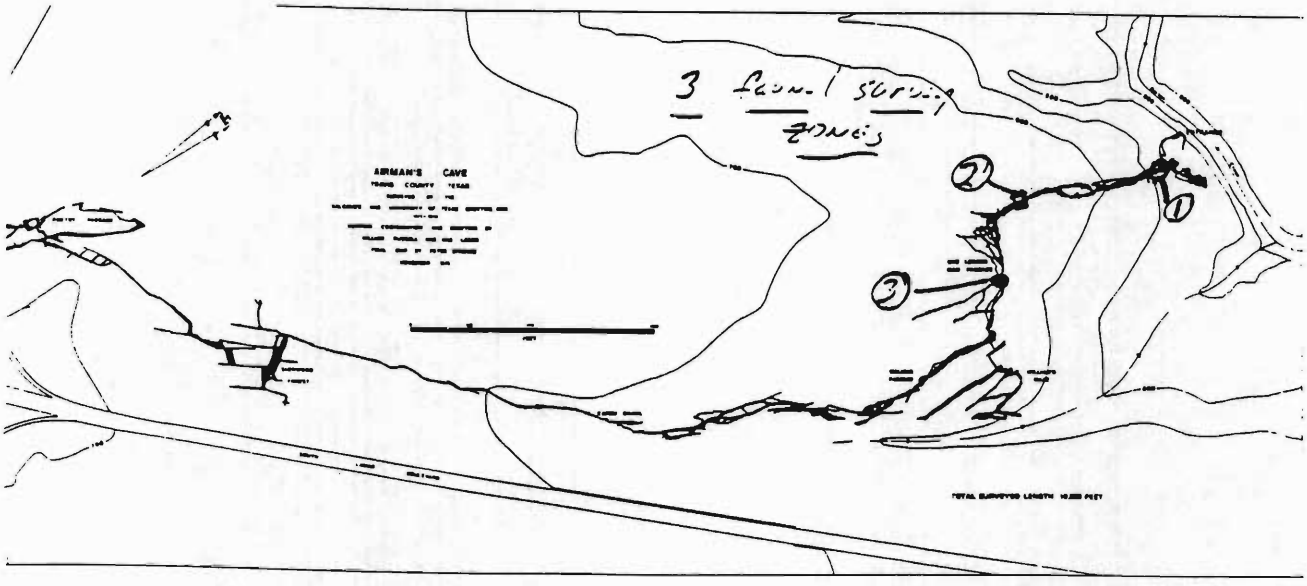

BALCONES CANYONLANDS PRESERVE

CAVE REPORT

Name: MS & CA	Agency: PARD	Date:12/1/97	No. of pages:3

Location: Airman's Cave Section No. Section 2

Time Started: 4:10pm. Time ended: 4:37pm.

☐ *Solenopsis invicta* If so, ☐ heavy infestation ☐ moderate ☐ light

☒ Vandalism If so, ☐ trash ☐ speleothems ☐ gate ☒graffiti

Temperature Inside: 19.5 C Outside:_____ Humidity Inside: 95% Outside: _____

FAUNAL SURVEY

Species	No. seen	Comments
Snails: Gastropoda		
Scorpion: Vaejovis reddelli	1	
Spiders: Cicurina	8	
Wall web		
*Pseudoscorpion: Tartarocreag.		
Harvestman: Leiobunum town.		
*Texella spinoperca	2	These are always under rocks which are usually off the trail.
Millipedes: Abacion texense	2	
Cambala speobia		
*Speodesmus bicornourus	1	
Springtails: Pseudosinella sp.	7	
Silverfish: Texoreddellia sp.		
Cave crickets: Ceuthophilus B	15	Many are immature nymphs.
Ceuthophilus secretus		
Ceuthophilus cunicularis		
*Groundbeetle: Rhadine austin.		We counted approx. 10 inbetween our zones, moving fast.
Rove beetle: Eustilicus condei		
Frog: Cliff chirping		
Salamander: w. t. slimy		
Bat: eastern pipistrelle		
Raccoons		
gnats	1	

(*) signifies species of concern

See back for additional Field Notes and Comments? ☒ Section map attached? ☒

☐ Photographs taken? How many? _____ If so, attach to this report.

We found new graffiti, primarily arrows and (in and out signs) all in the same blue that we recovered in the first room. If this, along with the carbide dumps, and batteries continue, we will gate the cave. We are thinking about adding a cheap sign installed in the first room informing those who enter, what the rules are. If the sign is cheap and easy to install, we could put it up monthly.MORE COMMENTS ON BACK!

Final END - survey area - 5.7 metres Long, 2.8m - width, height .8m.

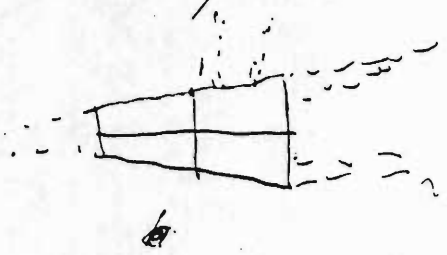

Continuation from front - If vandalism continues with the warnings we could install a more permanent sign informing all who enter, what the rules are, and if they are ignored the cave would be gated. Caution - when this more permanent sign is installed, we must have the ability to quickly install a gate, less we lose credibility.

Other notes - SOC - the Rhodine beetles could easily be smashed by cavers, because they are often found moving on and through the pathways.

Most other species are usually found off the main pathways under loose rocks.

- ~~The cave was~~

We noticed a very strong airflow throughout the cave. It seemed stronger than usual.

We will continue to clean and remove graffiti from the cave, on the hope that, if the cave is pristine, people will behave in that way.

BALCONES CANYONLANDS PRESERVE

CAVE REPORT

Name:MS & CA	Agency:PARD	Date:12/1/97	No. of pages:3

Location: Airman's Cave Section No. 3 -----

Time Started: 6:15pm. Time ended: 6:42pm.

☐ *Solenopsis invicta* If so, ☐ heavy infestation ☐ moderate ☐ light

☒ Vandalism If so, ☒ trash ☐ speleothems ☐ gate ☐ graffiti

Temperature Inside: 20.25 C Outside: _____ Humidity Inside: 96% Outside: _____

FAUNAL SURVEY

Species	No. seen	Comments
Snails: Gastropoda		
Scorpion: Vaejovis reddelli		
Spiders: Cicurina	3	
Wall web	3	
*Pseudoscorpion: Tartarocreag.	2	
Harvestman: Leiobunum town.		
*Texella spinoperca	2	
Millipedes: Abacion texense		
Cambala speobia	2	
*Speodesmus bicornourus	1	
Springtails: Pseudosinella sp.	4	
Silverfish: Texoreddellia sp.		
Cave crickets: Ceuthophilus B	2	
Ceuthophilus secretus		
Ceuthophilus cunicularis		
*Groundbeetle: Rhadine austin.		
Rove beetle: Eustilicus condei		
Frog: Cliff chirping		
Salamander: w. t. slimy		
Bat: eastern pipistrelle		
Raccoons	1 very near	One large raccoon visited us several times during our survey.
gnats		

(*) siginifies species of concern

See back for additional Field Notes and Comments? ☒ Section map attached? ☒

☐ Photographs taken? How many? _____ If so, attach to this report.

On both of our surveys to this cave, we have encountered a raccoon, and both times the raccoon did not appear to be afraid of us. I have also heard of other cavers having the same problem, especially if they have food on them. I believe that because of the high number of people entering the cave, raccoons are now accustomed to people, and associate people with food. This could become a problem in the future and may factor in to the need of a gate to reduce the number of human visitation. We will continue to monitor this situation. Comments on back

Faunal area:

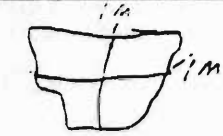

1-7m, w 1-m, h. 1-m

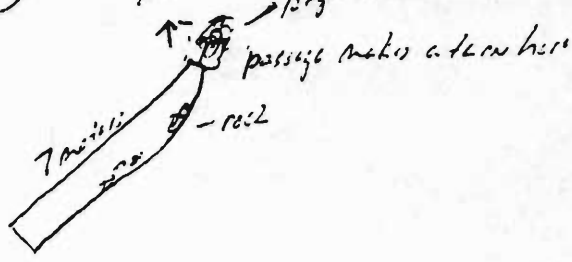

We noticed 2 carbide dumps, ONE in the "Aggie Art Gallery", the other mid way between - the "Art Gallery" and "One Legged Man" - This is toxic and should be removed ASAP. - We did not have the equipment necessary, besides my backpack was already stuffed full of trash.

☆ Raccoons are very important to the ecology of caves - via their scat. Troglobitic species are ~~completely~~ completely dependent on troglexene (raccoons) and other species on bringing in organic material, ~~into~~ into the cave system. this is especially true for Airmans Cave. We have noticed a high number of fauna near raccoon scat.

We also hauled out quite a bit of trash from the "Aggie Art Gal.

BALCONES CANYONLANDS PRESERVE

CAVE REPORT

Name:	Agency: PARD	Date: 3/26/98	No. of pages: 3

Location: Airman's Cave Section No. 1

Time Started: 12:10 pm. Time ended: 12:36 pm.

☐ *Solenopsis invicta* If so, ☐ heavy infestation ☐ moderate ☐ light

☐ Vandalism If so, ☐ trash ☐ speleothems ☐ gate ☐ graffiti

Temperature Inside: 16.5 C Outside: 23.5 C Humidity Inside: 98% Outside: 58%

FAUNAL SURVEY

Species	No. seen	Comments
Snails: Gastropoda		
Scorpion: Vaejovis reddelli	1	
Spiders: Cicurina	3	
Wall web	8	
*Pseudoscorpion: Tartarocreag.		
Harvestman: Leiobunum town.		
*Texella spinoperca		
Millipedes: Abacion texense	1	
Cambala speobia		
*Speodesmus bicornourus		
Springtails: Pseudosinella sp.		
Silverfish: Texoreddellia sp.		
Cave crickets: Ceuthophilus B	10	
Ceuthophilus secretus		
Ceuthophilus cunicularis		
*Groundbeetle: Rhadine austin.		
Rove beetle: Eustilicus condei	4	
Frog: Cliff chirping		
Salamander: w. t. slimy		
Bat: eastern pipistrelle		
Raccoons		
gnats	5	

(*) signifies species of concern

See back for additional Field Notes and Comments? ☐ Section map attached? ☐

☐ Photographs taken? How many? _____ If so, attach to this report.

Additional species: fly (1), surface centipedes (3), cockroach (1)
Species just outside of our section: Eastern pipistrelle bat (1), soft bodied tick (1)

This section of the cave was very wet, portions of our survey area was under water, possibly affecting our survey.

faunal survey area:

Section 1



BALCONES CANYONLANDS PRESERVE

CAVE REPORT

Name:	Agency: PARD	Date: 3/26/98	No. of pages: 3

Location: Airman's Cave Section No. 2

Time Started: 1:13 pm. Time ended: 1:38 pm.

☐ *Solenopsis invicta* If so, ☐ heavy infestation ☐ moderate ☐ light

☐ Vandalism If so, ☐ trash ☐ speleothems ☐ gate ☐ graffiti

Temperature Inside: 19 C Outside: _____ Humidity Inside: 96% Outside: _____

FAUNAL SURVEY

Species	No. seen	Comments
Snails: Gastropoda		
Scorpion: Vaejovis reddelli		
Spiders: Cicurina	4	
Wall web	7	
*Pseudoscorpion: Tartarocreag.		
Harvestman: Leiobunum town.		
*Texella spinoperca		
Millipedes: Abacion texense		
Cambala speobia		
*Speodesmus bicornourus	10	
Springtails: Pseudosinella sp.	210	
Silverfish: Texoreddellia sp.		
Cave crickets: Ceuthophilus B	7	
Ceuthophilus secretus		
Ceuthophilus cunicularis	3	
*Groundbeetle: Rhadine austin.	3	
Rove beetle: Eustilicus condei		
Frog: Cliff chirping		
Salamander: w. t. slimy		
Bat: eastern pipistrelle		
Raccoons		
gnats	2	

(*) signifies species of concern

See back for additional Field Notes and Comments? ☐ Section map attached? ☐

☐ Photographs taken? How many? _____ If so, attach to this report.

Comments: We noticed several Rhadine beetles moving on the path inbetween our survey areas which could potentially be crushed by human visitation.

No new graffiti, and no new trash. We saw no raccoons, and the scat I noticed did not look real fresh, (week old or older). Perhaps because the cave is keep clean of trash, the raccoons no longer are finding cavers food dropings, and some have left for better hunting grounds.

faunal survey area 2: 5.7 m length, 2.8 m wide, .8 m. high

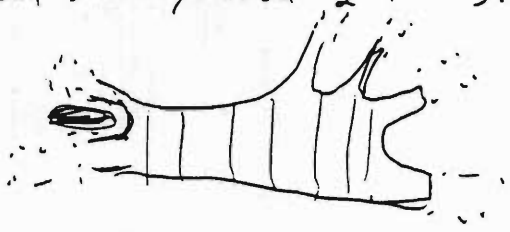

BALCONES CANYONLANDS PRESERVE

CAVE REPORT

Name:	Agency: PARD	Date: 3/26/98	No. of pages: 3

Location: Airman's Cave Section No. 3

Time Started: 2:08 pm. Time ended: 2:43 pm.

☐ *Solenopsis invicta* If so, ☐ heavy infestation ☐ moderate ☐ light

☐ Vandalism If so, ☐ trash ☐ speleothems ☐ gate ☐ graffiti

Temperature Inside: 20 C Outside: _____ Humidity Inside: 100% Outside: _____

FAUNAL SURVEY

Species	No. seen	Comments
Snails: Gastropoda		
Scorpion: Vaejovis reddelli		
Spiders: Cicurina	1	
Wall web	2	
*Pseudoscorpion: Tartarocreag.		
Harvestman: Leiobunum town.		
*Texella spinoperca	3	These were all found under rocks which were buried with dirt.
Millipedes: Abacion texense		
Cambala speobia		
*Speodesmus bicornourus	2	
Springtails: Pseudosinella sp.	6	
Silverfish: Texoreddellia sp.		
Cave crickets: Ceuthophilus B		
Ceuthophilus secretus		
Ceuthophilus cunicularis		
*Groundbeetle: Rhadine austin.		
Rove beetle: Eustilicus condei		
Frog: Cliff chirping		
Salamander: w. t. slimy		
Bat: eastern pipistrelle		
Raccoons		
gnats		

(*) signifies species of concern

See back for additional Field Notes and Comments? ☐ Section map attached? ☐

☐ Photographs taken? How many? _____ If so, attach to this report.

Comments: All of our survey areas are directly in the main passageway which cavers use. The main passageway follows the airflow. Section 3 is no exception, this is a long narrow passageway which has extremely strong airflow (like a wind tunnel). This probably is negatively affecting our survey. We may want to add another section which is off the main path (an isolated room).

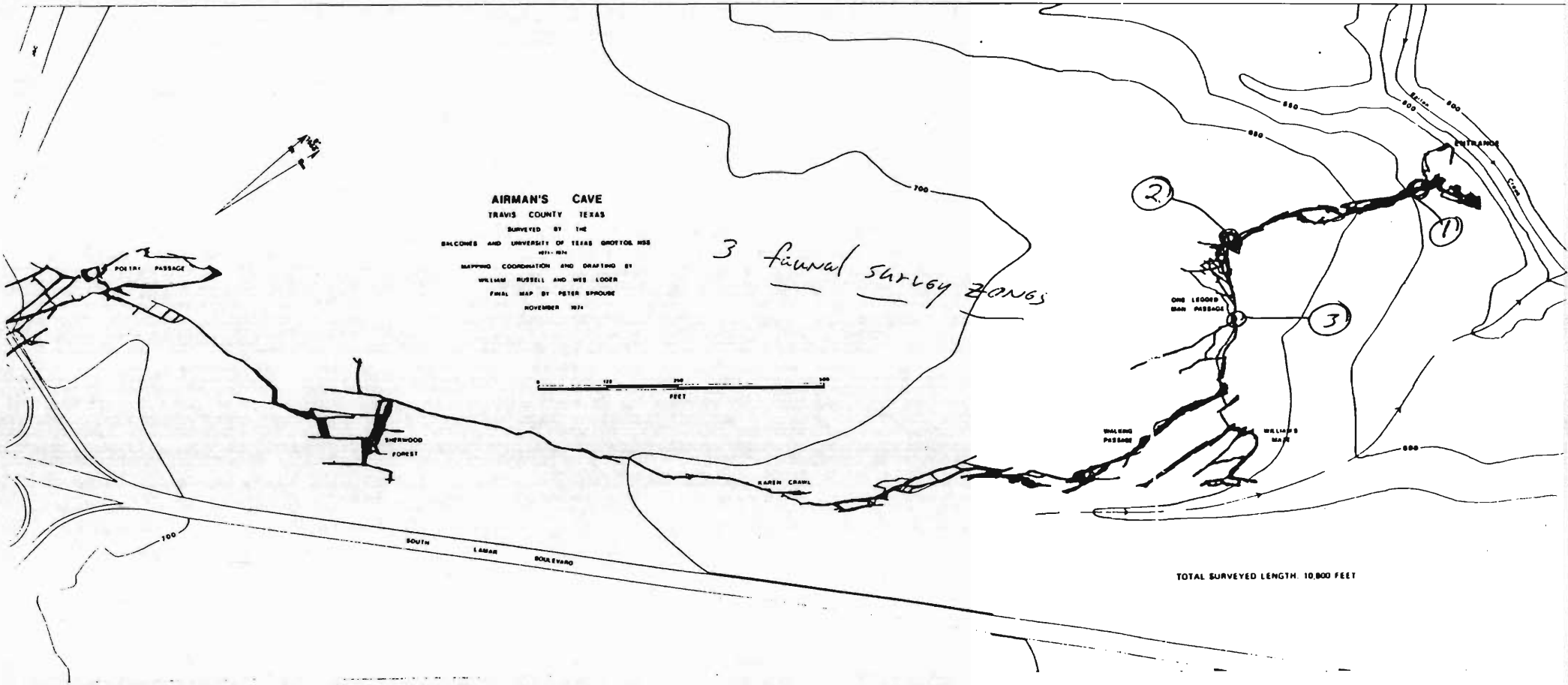
AIRMAN'S CAVE
TRAVIS COUNTY TEXAS
SURVEYED BY THE
BALCONES AND UNIVERSITY OF TEXAS GROTTOS NSS
1971-1974
MAPPING COORDINATION AND DRAFTING BY
WILLIAM RUSSELL AND WES LOCKE
FINAL MAP BY PETER SPROUSE
NOVEMBER 1974
3 final survey zones
FEET
POLTER PASSAGE
SHERWOOD FOREST
SOUTH LAMAR BOULEVARD
ENTRANCE
ONE LEGGED MAN PASSAGE
WALKING PASSAGE
WILLIAM'S MAZE
KAREN CRAWL
TOTAL SURVEYED LENGTH: 10,800 FEET

BALCONES CANYONLANDS PRESERVE

CAVE REPORT

Name: Agency:PARD Date:3/20/98 No. of pages:2

Location: District park cave Section No. 1

Time Started: 12:29 pm. Time ended: 12:55 pm.

☐ *Solenopsis invicta* If so, ☐ heavy infestation ☐ moderate ☐ light

☐ Vandalism If so, ☐ trash ☐ speleothems ☐ gate ☐ graffiti

Temperature Inside: 17 C Outside: 14C Humidity Inside: 98% Outside: 51%

FAUNAL SURVEY

Species	No. seen	Comments
Spiders: Cicurina sp	9	
wall web	5	
Millipedes: Cambala speobia	1	
*Speodesmus sp.		
Springtails: Collembolids	62	
Crickets: Ceuthophilus sp. B	80	50% were nymphs.
Ceuthophilus secretus		
Ceuthophilus cunicularis		
*Ground beetle: Rhadine ausinic		
Rove beetles: Aleocharinae sp.	1	
Snails: Gastropoda	2	
gnats: sp.	1	

(*) signifies species of concern

See back for additional Field Notes and Comments? ☐ Section map attached? ☐

☒ Photographs taken? How many? 1 If so, attach to this report.

Comments: The portion of the cave is the wettest I have ever seen it. There is standing water around the formations.

Photo point A - 1.7 m from white rock with flagging along trail - large stalagmite left corner of trail at edge - twin stalagmite roughly center horizontal shot - Sat and took photo. from flat seat that triangular in fairly level



BALCONES CANYONLANDS PRESERVE

CAVE REPORT

Name: Agency:PARD Date:3/20/98 No. of pages:2

Location: District park cave Section No. 2 (aggie level)

Time Started: 1:29 pm. Time ended: 1:55 pm.

☐ *Solenopsis invicta* If so, ☐ heavy infestation ☐ moderate ☐ light

☒ Vandalism If so, ☐ trash ☒ speleothems? ☐ gate ☐ graffiti

Temperature Inside: 19 C Outside: Humidity Inside: 95% Outside:

FAUNAL SURVEY

Species	No. seen	Comments
Spiders: Cicurina sp		
wall web	2	
Millipedes: Cambala speobia		
* Speodesmus sp.		
Springtails: Collembolids		
Crickets: Ceuthophilus sp. B	12	
Ceuthophilus secretus		
Ceuthophilus cunicularis		
* Ground beetle: Rhadine austi	1	
Rove beetles: Aleocharinae sp.		
Snails: Gastropoda		
gnats: sp.		
* Texella sp.	1	

(*) signifies species of concern

See back for additional Field Notes and Comments? ☐ Section map attached? ☐

☒ Photographs taken? How many? 3 If so, attach to this report.

Comments: This portion of the cave was very dry, possibly the dryest Ive ever seen. You can see the water mark on the formations.
There is also possible new formation damage.

Photo (A) - Taken from near middle of Plot 3-4 ft from base of drop and lft to rt of two long stalagmites: center of photo large rounded stalagmite



Photo (B) - Shot of possible newly broken formations on roof of drop Bone

Photo (C) Taken from natural seat to right of small broken stalagmite
Center is same large rounded stalagmite in Photo A
large Flowstone at right of photo



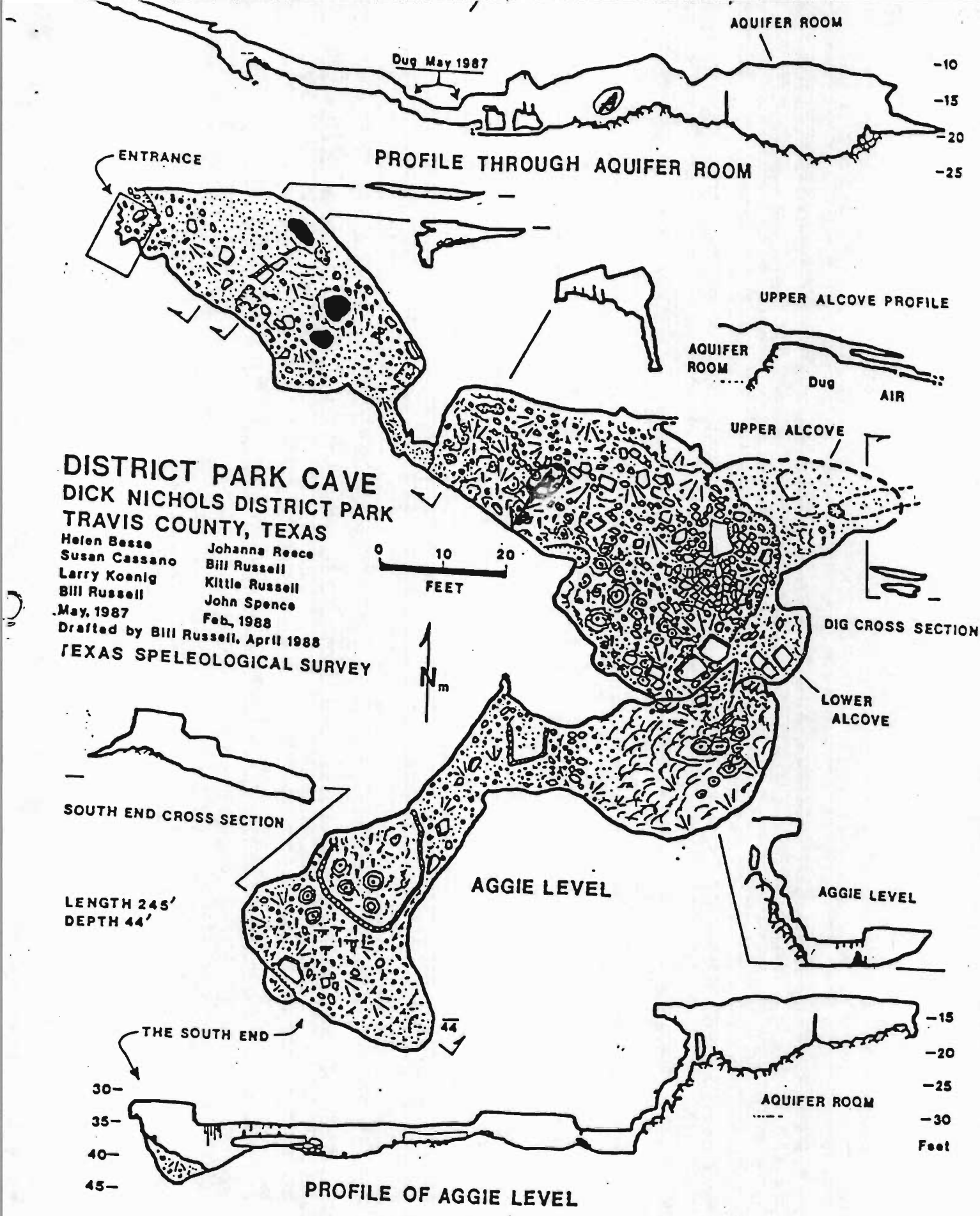
AQUIFER ROOM
Dug May 1987
-10
-15
-20
-25
ENTRANCE
PROFILE THROUGH AQUIFER ROOM
UPPER ALCOVE PROFILE
AQUIFER ROOM
Dug
AIR
UPPER ALCOVE
DISTRICT PARK CAVE
DICK NICHOLS DISTRICT PARK
TRAVIS COUNTY, TEXAS
Helen Besse
Susan Cassano
Larry Koenig
Bill Russell
May, 1987
Johanna Reece
Bill Russell
Kittie Russell
John Spence
Feb., 1988
Drafted by Bill Russell, April 1988
TEXAS SPELEOLOGICAL SURVEY
0 10 20
FEET
DIG CROSS SECTION
LOWER ALCOVE
SOUTH END CROSS SECTION
AGGIE LEVEL
AGGIE LEVEL
LENGTH 245'
DEPTH 44'
44
THE SOUTH END
-15
-20
-25
-30
AQUIFER ROOM
30-
35-
40-
45-
Feet
PROFILE OF AGGIE LEVEL

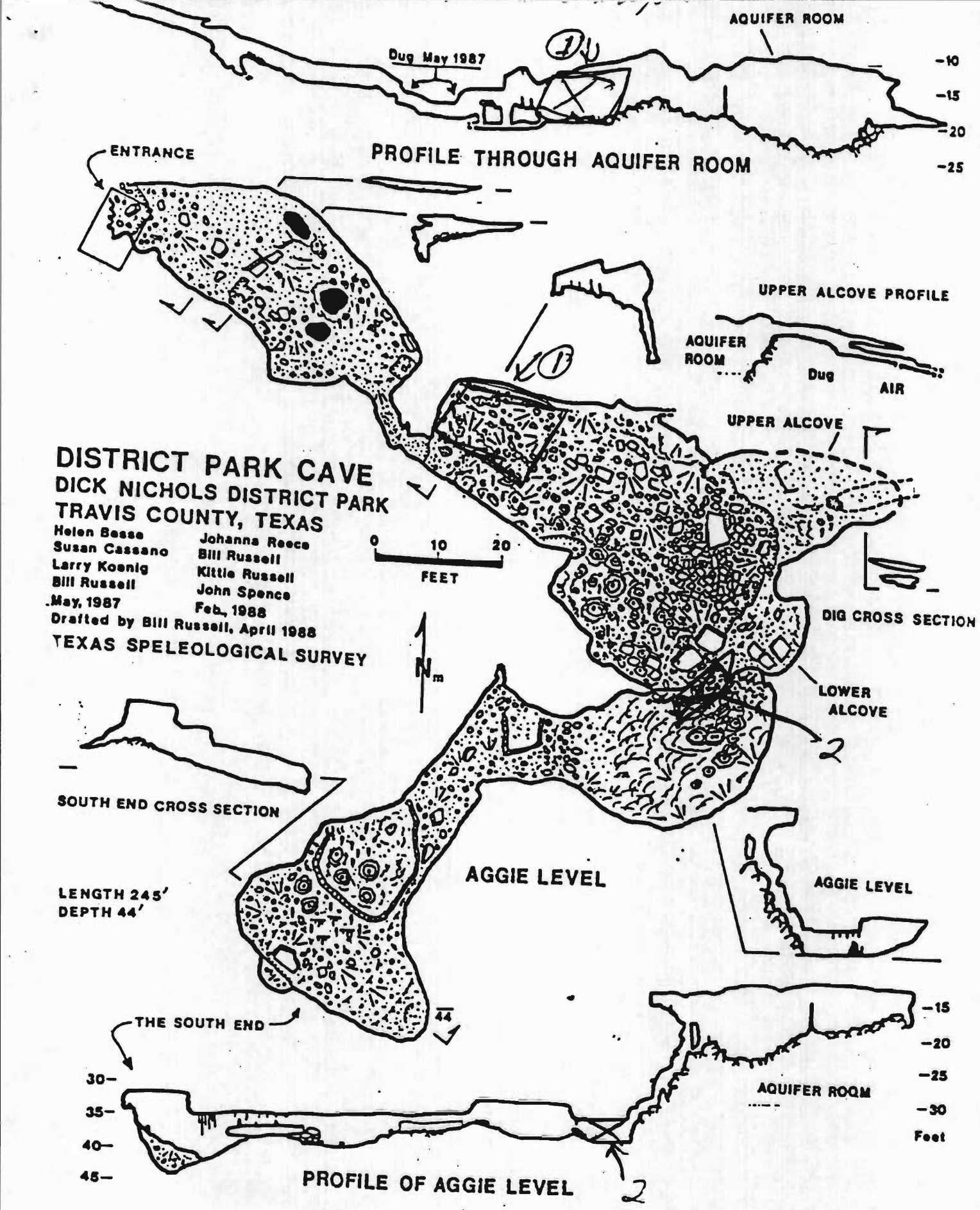
AQUIFER ROOM
Dug May 1987
-10
-15
-20
-25
PROFILE THROUGH AQUIFER ROOM
ENTRANCE
UPPER ALCOVE PROFILE
AQUIFER ROOM
Dug
AIR
UPPER ALCOVE
DISTRICT PARK CAVE
DICK NICHOLS DISTRICT PARK
TRAVIS COUNTY, TEXAS
Helen Besse
Susan Cassano
Larry Koenig
Bill Russell
May, 1987
Johanna Reece
Bill Russell
Kittie Russell
John Spence
Feb., 1988
Drafted by Bill Russell, April 1988
TEXAS SPELEOLOGICAL SURVEY
0 10 20
FEET
DIG CROSS SECTION
LOWER ALCOVE
SOUTH END CROSS SECTION
AGGIE LEVEL
AGGIE LEVEL
LENGTH 245'
DEPTH 44'
THE SOUTH END
-15
-20
-25
-30
AQUIFER ROOM
Feet
30-
35-
40-
45-
PROFILE OF AGGIE LEVEL

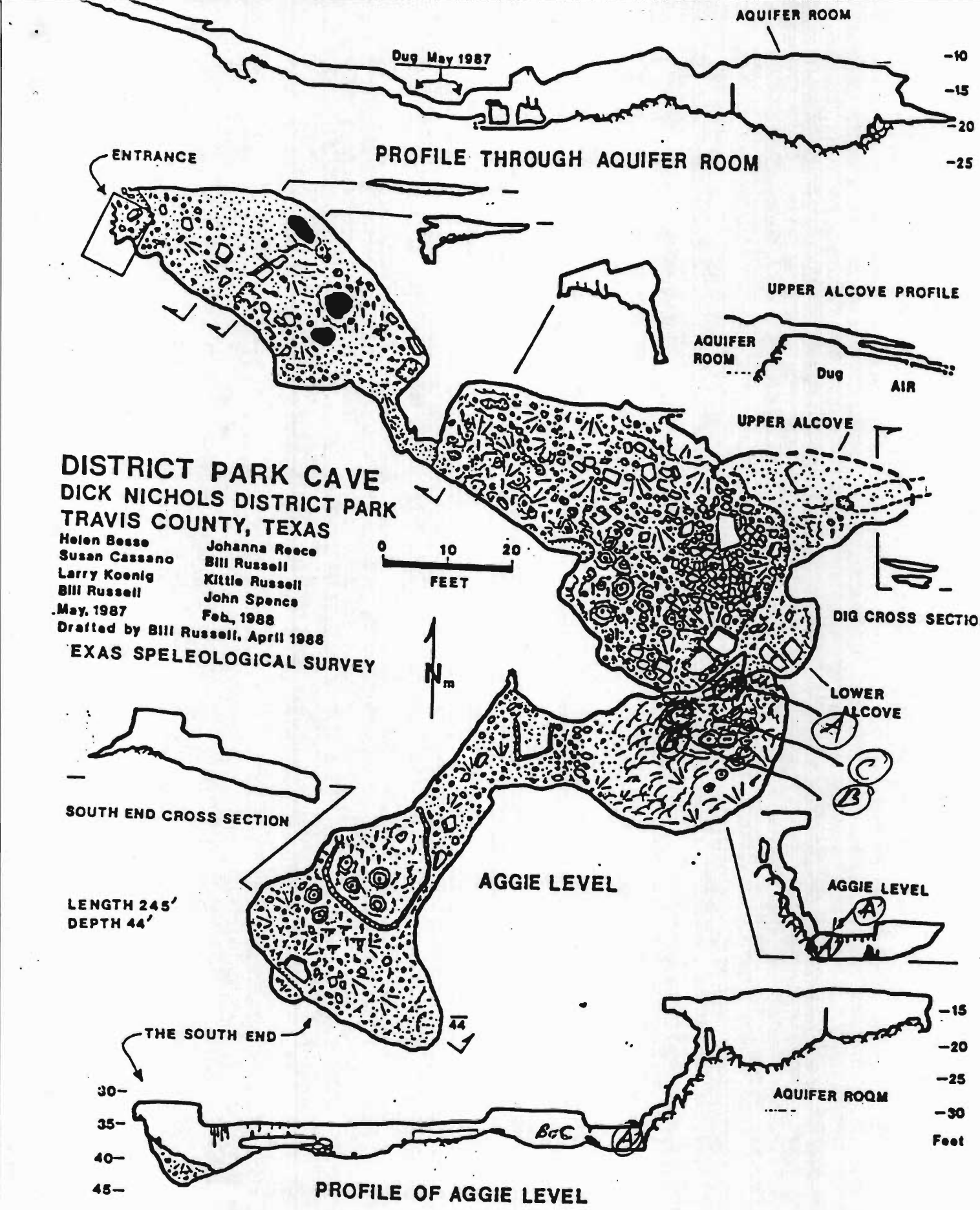
AQUIFER ROOM
Dug May 1987
-10
-15
-20
-25
PROFILE THROUGH AQUIFER ROOM
ENTRANCE
UPPER ALCOVE PROFILE
AQUIFER ROOM
Dug
AIR
UPPER ALCOVE
DISTRICT PARK CAVE
DICK NICHOLS DISTRICT PARK
TRAVIS COUNTY, TEXAS
Helen Besse
Susan Cassano
Larry Koenig
Bill Russell
May, 1987
Johanna Reece
Bill Russell
Kittie Russell
John Spence
Feb., 1988
Drafted by Bill Russell, April 1988
EXAS SPELEOLOGICAL SURVEY
0 10 20
FEET
DIG CROSS SECTION
LOWER ALCOVE
A
C
B
SOUTH END CROSS SECTION
AGGIE LEVEL
AGGIE LEVEL
LENGTH 245'
DEPTH 44'
44
THE SOUTH END
-15
-20
-25
-30
AQUIFER ROOM
30-
35-
40-
45-
Feet
B&C
A
PROFILE OF AGGIE LEVEL

BALCONES CANYONLANDS PRESERVE

CAVE REPORT

Name: MS & CA Agency: FAKD Date:3/20/98 No. of pages:2

Location: Maple Run Cave Section No. 1

Time Started: 6:35 pm. Time ended: 6:51 pm.

☐ *Solenopsis invicta* If so, ☐ heavy infestation ☐ moderate ☐ light

☐ Vandalism If so, ☐ trash ☐ speleothems ☐ gate ☐ graffiti

Temperature Inside: 20 C Outside: 15C at 6:15pm Humidity Inside: 96% Outside: 44%

FAUNAL SURVEY

Species	No. seen	Comments
Snails: Gastropoda sp	11	
Scorpions: Vaejovis reddelli	1	
Spiders: Cicurina sp.	3	
wall web		
* Harvestman: Texella sp.		
* Millipedes: Speodesmus sp.	1	
Cambala speobia	1	
Springtails: sp.	36	
Silverfish: Texoreddellia tex.	1	
Crickets: Ceuthophilus sp. B	21	50% were nymphs.
Ceuthophilus secretus		
Ceuthophilus cunicularis		
* Rhadine austinica	2	
Flies: Diptera		
Rove beetle	1	

(*) signifies species of concern

See back for additional Field Notes and Comments? ☐ Section map attached? ☐

☐ Photographs taken? How many? _____ If so, attach to this report.

Comments: This station was extremely wet. The cave floor was flooded (2" deep).

BALCONES CANYONLANDS PRESERVE

CAVE REPORT

Name: MS & CA Agency:PARD Date:3/20/98 No. of pages:2

Location: Maple Run Cave Section No. 2

Time Started: 7:26 pm. Time ended: 7:50pm.

☐ *Solenopsis invicta* If so, ☐ heavy infestation ☐ moderate ☐ light

☐ Vandalism If so, ☐ trash ☐ speleothems ☐ gate ☐ graffiti

Temperature Inside: 21 C Outside: _____ Humidity Inside: 98% Outside: _____

FAUNAL SURVEY

Species	No. seen	Comments
Snails: Gastropoda sp		
Scorpions: Vaejovis reddelli	1	
Spiders: Cicurina sp.		
wall web		
* Harvestman: Texella sp.	1	
* Millipedes: Speodesmus sp.		
Cambala speobia		
Springtails: Pseudosinella sp.		
Silverfish: Texoreddellia tex.	1	
Crickets: Ceuthophilus sp. B	5	
Ceuthophilus secretus		
Ceuthophilus cunicularis		
* Rhadine austinica		
Flies: Diptera		

(*) signifies species of concern

See back for additional Field Notes and Comments? ☐ Section map attached? ☐

☒ Photographs taken? How many? 2 If so, attach to this report.

Comments: We are in the process of restoring this section of this cave(speleothem repair) and we have a lot of equipment near our monitoring area. Some of the cardboard and wood is decaying and this is attracting a lot of life. This certainly has influenced our survey.

I noted approx. 200 springtails, 1 Speodesmus sp., 2 cicurina, 2 surface millipedes, 2 cambala speobia, and 1 Vaejovis reddelli. I removed the decaying material.

Map #

Photo A

2.1 meters in front of stalagmites that were

18°



Photo B - 2.3 meters in front of stalactites

other opening to big room. Taken from

18°

1998 Golden-cheeked Warbler and Black-Capped Vireo Monitoring Program

Balcones Canyonlands Preserve

The City of Austin
Natural Resources Division
Prepared by Carlo Abbruzzese

January 1999

Table of Contents

I. Golden-cheeked Warbers

INTRODUCTION 1

METHODS.....1

RESULTS AND DISCUSSION 7

LITERATURE CITED 13

II. Black-capped Vireos

INTRODUCTION 11

METHODS, RESULTS AND DISCUSSION.....12

List of Tables

Table 1. 1998 City of Austin Golden-cheeked Warbler Surveys- Summary of Findings. 8

List of Figures

Golden-cheeked Warbler Surveys

Figure 1. Barton Creek Plot 14

Figure 2. Emma Long Metropolitan Park Plot 15

Figure 3. Ivanhoe Plot.....16

Figure 4. 3M/St. Edwards Plot.....17

Figure 5. Forest Ridge Plot1.....18

Figure 6. Bohls Plot.....19

Figure 7. Double J and T Plot 20

Figure 8. Canyon Creek Plot 21

Figure 9. Lower Bull Creek Enumeration.....22

Figure 10. Emma Long Enumeration 23

Figure 11. Barton Creek Enumeration 24

Black-capped Vireo Surveys

Figure 12. Black-capped Vireo Research Area.....25

List of Appendices

Appendix 1. 1998 Golden-cheeked Warbler Surveys- Summary of Survey Effort, Weather Conditions and Findings.....26

1998 Golden-cheeked Warbler Monitoring Program
Balcones Canyonlands Preserve
The City of Austin

I. GOLDEN-CHEEKED WARBLER MONITORING

INTRODUCTION

Golden-cheeked Warbler (GCW) populations within the Balcones Canyonlands Preserve (BCP) are being monitored through a standardized, system-wide program which includes both the BCP and the Balcones Canyonlands National Wildlife Refuge (BCNWR). Participants in this monitoring program are the BCNWR, City of Austin, Travis County, Lower Colorado River Authority (LCRA), Travis Audubon Society, and the Texas Nature Conservancy. This report summarizes the 1998 GCW monitoring program on City of Austin BCP lands.

OBJECTIVE — To monitor populations and productivity of GCWs on City of Austin (COA) owned BCP properties as part of a long-term monitoring program. This annual program is conducted by City of Austin staff biologists using International Bird Census Committee (IBCC 1970) standards.

METHODS

System-wide Monitoring

Because the entire acreage of the BCP is too extensive for complete surveying of GCWs, a monitoring program was developed by a BCP biological monitoring committee in 1997. This program employs a series of 100 acre plots to sample a subset of the GCW population. This program is described below.

Plot Selection

Golden-cheeked Warblers were monitored on COA-owned land by mapping territorial males within 8 permanent, predesignated plots (Refer to figures 1-8 for maps of these plots). Plots were selected as randomly as possible, using habitat rather than warbler density as a guide. However, some consideration was given to plot accessibility and ease of establishment. For example, marked boundaries or fence lines were sometimes used as boundaries.

The plots are approximately 100 acres in size, and the shapes are as square as is reasonably possible. Of the 8 plots, 6 were established in prime habitat and 2 in transitional habitat. Prime sites are defined as sites containing excellent GCW habitat with at least 70% canopy cover (See Pulich 1976 for further description of GCW habitat). Prime sites should also contain at least 75% to 80% excellent warbler habitat, however optimal sites have greater than 90% such habitat. Transitional habitat is defined as habitat which may have zero to a few warbler territories and has the potential to improve as GCW habitat (within the next 30 years).

Territory Mapping

Warbler territories were mapped using methods described by the IBCC (1970). Surveys were conducted on "days when weather conditions are suitable for the detection of bird singing" (USFWS 1994). Warbler surveys were conducted when the ambient temperature was above 55° F, as GCWs are thought to sing less frequently below this temperature (DLS 1994). All GCW monitoring was undertaken by personnel who are familiar with local bird vocalizations, and are adept at orienteering and mapping. Visits were equally distributed throughout the field season, including late season visits to obtain brood counts. Singing males were often best differentiated from one another by following individual males and by listening for countersinging between nearby males. Taped recordings of Golden-cheeked Warblers were used infrequently to elicit a response by a territorial male, though such playback was used judiciously to avoid any disturbance the recordings

might cause. A territory was considered to be "in" a plot if more than 50% of the detections fell within plot boundaries. Each prime plot was visited ten times for about six hours per visit. Transitional plots were visited three times each. Fieldwork was conducted by the following personnel; David Hernandez (Barton Creek), Leila Gass (Emma Long), Mark Sanders (Ivanhoe and Canyon Creek), Carlo Abbruzzese (3m/St.Eds and Forest Ridge), and Jackie Davis (Bohls and Double J and T). See appendix 1 for a summary of survey effort, weather, and findings.

Productivity and Mated Status

Researchers also recorded observations of females and numbers of fledglings produced within territories. Because females and juveniles are often difficult to detect, estimates of their numbers are minimum estimates at best. In addition, because young warblers tend to wander outside of their territories as they age and become independent from their parents, observers were more confident that fledgling groups came from a particular territory if the young observed had recently fledged.

Enumeration

In addition to territory monitoring, observers also enumerated GCW territories in several other sites (see figures 9-11). Enumeration of territories required 3-4 visits per study area during good weather conditions. Warbler territories were enumerated around or adjacent to 100 acre plots in Emma Long Park, Lower Bull Creek, and Barton Creek.

Site and Plot Descriptions

The topography and vegetation throughout the study site typify the eastern edge of the Edwards Plateau. Drier uplands are intermixed with humid, steep, canyon slopes and riparian habitats. Most of the streams that flow through these canyons are intermittent, though a few have a permanent water source like a perennial spring. It is thought

that woodlands in western Travis county were logged in the late 1800s and early 1900s and are in various stages of recovery (Keddy Hector 1996). In addition, after clearing, much of the topsoil was lost due to chaining and subsequent goat and cattle overgrazing. On steep slopes this soil loss has greatly reduced the revegetation potential. Also, current and past overbrowsing by deer has greatly reduced the understory and a distinct browse line is visible throughout. Conspicuously absent in the study area are saplings of deciduous trees such as oaks (*Quercus* sp.), escarpment black cherry (*Prunus serotina serotina*), rusty black-haw (*Viburnun rufidulum*), cedar elm (*Ulmus crassifolia*), Texas ash (*Fraxinus texensis*) and Texas mulberry (*Morus microphylla*).

The forest canopy in the study area is primarily composed of Texas oak (*Quercus texana*), Ashe juniper (*Juniperus ashei*), plateau live oak (*Quercus fusiformis*), escarpment black cherry, Texas ash (*Fraxinus texensis*), and cedar elm (*Ulmus crassifolia*). Common understory species include Ashe juniper, Carolina buckthorn (*Rhamnus caroliniana*), yaupon holly (*Ilex vomitoria*), red buckeye (*Aesculus pavia pavia*), white shin oak (*Quercus sinuata* var. *breviloba*), Mexican buckeye (*Ungnadia speciosa*), Lindheimer silk-tassel (*Garrya Lindheimeri*) and elbow bush (*Foristiera pubescens*). Young Ashe juniper is probably the most common understory species.

Individual plots can be described as follows:

Barton Creek (Prime Habitat) The Barton Creek plot lies roughly 2 km northwest of the intersection of Capital of Texas Highway and Mopac. The Barton Creek hike and bike trail runs roughly though the center of the plot. This area experiences high numbers of hikers, joggers, swimmers, tubers, and mountain bikers. Approximately 85% of the plot is composed of closed canopy juniper-oak woodland, while portions of the uplands are more open (65% canopy cover). See figure one.

Emma Long (Prime Habitat) The Emma Long plot straddles the Turkey Creek trail near the center of Emma Long Metropolitan Park. The eastern boundary runs parallel to and within 10-30 m from City Park

Road. The majority of this plot contains unfragmented, full canopied juniper-oak woodland that appears to be excellent GCW habitat. The understory throughout much of the plot, particularly the uplands, is very dense and difficult to walk through. Terrain varies from steep canyon slopes along Turkey creek to relatively gentle slopes. Approximately 5% of the plot was cleared in the past and is in early stages of plant succession. The riparian habitat along Turkey creeks contains fairly high numbers of exotic plants such as heavenly bamboo (*Nandina domestica*), Japanese privet (*Ligustrum japonicum*) and Chinaberry (*Melia azedarach*). See figure two.

Ivanhoe (Prime Habitat) The Ivanhoe plot occurs approximately four km. to the northwest of the intersection of Spicewood Springs road and Capital of Texas Highway. With a few minor exceptions, the canopy remains intact throughout the plot. The northern plot boundary is marked by a powerline and its associated 20m wide clearing beneath the powerline. See figure three.

St. Edwards/ 3M: (Prime Habitat). This plot occurs on both the St. Edwards and 3M tracts located about 3 km west of the intersection of Spicewood spring road and Capital of Texas Highway. Three powerlines and their associated 20m wide cleared areas beneath, cross the center of the plot. Recreational hiking and biking takes place on designated trails in the northwest corner of the plot (roughly 20% of the entire plot). Unauthorized hiking and biking occasionally occur on the rest of the plot. Roughly 1-2% of the plot contains cleared open areas that were probably used for livestock grazing in the past. See figure four.

Forest Ridge (Prime Habitat): This plot occurs on the Forest ridge tract and is approximately 0.5 kilometer southwest of the intersection of Spicewood Springs Road and Capital of Texas Highway. Roughly one quarter of the plot contains drier upland habitat containing primarily plateau live oak, Ashe juniper and white shin oak. In the early 1980's, portions of the plot were hydroaxed in preparation for road and waterline construction. This hydroaxed portion accounts for approximately 5% of the total plot. These areas are currently recovering

and vegetation stands at about 3-4 meters. This plot also contains numerous largely unauthorized trails which are used by mountain bikers and hikers. Recreational use of the two authorized trails takes place primarily after 5 p.m. and on weekends. See figure five.

Bohls Hollow (Prime Habitat). The Bohls Hollow plot lies approximately 2 km northeast of the town of Bee Cave. Roughly 60% of this plot is made up of full canopied, steep canyon slopes and drainage bottoms. The remaining 40% of uplands contain more open juniper-oak woodland (canopy closure of about 70%). The uplands appear to have undergone some type of clearing in the past. The majority of this area is composed of more than 90% juniper trees which are probably less than 20 years old. Regeneration of oaks and other hardwoods has been prevented by heavy deer browse for many years. See figure six.

Double J and T (Transitional Habitat). The Double J and T plot occurs roughly one km to the East of the intersection of FM 620 and Kollmeyer Rd. Currently, approximately 40-50% of the plot is woodland, which is primarily made up of immature juniper. For the most part, deciduous hardwoods occur in drainage bottoms. Past chaining and overgrazing appear to have greatly reduced the density of deciduous trees in this plot. Though the land is no longer grazed, oak regeneration appears to have been hindered by deer browse for many years. See figure seven.

Canyon Creek (Transitional Habitat): The Canyon Creek plot can be found approximately 3.5 km from the intersection of RR 2222 and FM 620. In the mid 1980's, in preparation for development, most Ashe juniper within the plot was hydroaxed while the oak component was left largely untouched. Regrowth juniper is approximately 2-3 meters in height. One section of the plot (roughly 10%) appears to have been chained and heavily grazed and is now largely covered with Ashe Juniper, King Ranch Bluestem (*Bothriochloa ischaemum*), and prickly pear cactus (*Opuntia macrorhiza*). Approximately 5-7% of the plot was not recently hydroaxed and contains closed canopied juniper oak woodland. In general, the canopy closure throughout the plot is roughly 40-50%. See figure eight.

RESULTS AND DISCUSSION

Overall Distribution and Abundance

A total of 76 male GCWs held territories either fully (58) or partially (18) within the eight study plots. The six prime plots contained 50 male warblers while the two transitional plots had eight territories. This represents an average of 8.3 territories per 100 acres (20.5 per 100 ha) in prime habitat and 4 territories per 100 acres (9.9 per 100 ha) in transitional habitat.

While it is difficult to know the factors which influence warbler distribution throughout the study area, the following explanations might clarify some of the variation in density between plots.

In general, higher warbler densities were found in larger tracts of full-canopied, mature woodland such as the Emma Long, Forest Ridge, and St. Edwards/3M plots. This is not surprising since most authorities consider the GCW a forest interior species which requires large blocks of unfragmented habitat (Biological Advisory Team 1990, Wahl et. al . 1990).

Of the six prime plots, Bohls and Barton Creek plots had the lowest densities; four and six territories respectively. These lower densities might be explained by Bohls' lower percentage of full canopied, mature woodlands. The Barton Creek plot lies in a relatively narrow strip of habitat which is bordered by residential areas and major roadways (loop 360 and Mopac) and thus may be subjected to greater deleterious urban influences.

As expected, the two transitional plots had lower warbler densities than the prime plots, with the exception of the Bohls plot which had fewer territories than the Canyon Creek plot. As previously mentioned, much of the Canyon Creek plot was selectively hydroaxed leaving large numbers of Texas oak, and live oak intact. This oak component may account for the relatively high number of warblers using this transitional plot. Of all plots, the Double J and T plot appears to

have the least amount of habitat favored by the GCW, so it is not surprising that warbler densities were lowest in this plot.

Figures 1-8 illustrate locations of GCW territories, females and fledgling groups. See Table 1 for a summary of findings for individual plots.

Table 1: 1998 City of Austin Golden Cheeked Warbler Surveys - Summary of Findings

Plot Name	Number of Full Territories[1]	Number of Partial Territories[2]	Number of Territories per 100HA	Females	Fledgling Groups	Average number of fledglings per territory
Barton Creek (Prime)	6	2	15	4	1	1.3
Emma Long (Prime)	10	1	25	6	9	1.3
Ivanhoe (Prime)	9	4	22.5	3	4	1.3
St. Eds/3M (Prime)	10	2	25	7	2	0.8
Forest Ridge (Prime)	10	4	25	7	3	1.1
Bohls Hollow (Prime)	4	2	10	0	0	0
Double J and T (Transitional)	3	0	7.5	0	0	0
Canyon Creek (Transitional)	5	3	12.5	1	1	0.6

[1] More than 50% of detections came from within plot.

[2] Less than 50% of detections came from outside plot.

Pairing, Nesting, and Productivity

Of the 57 territories which occurred fully within the plots, at least 28 contained females. Assuming that all females seen were paired, this represents a minimum estimate of 49% warblers paired. However, the

number of fledgling groups observed on two plots (Emma Long and Ivanhoe) was higher than the number of females observed. This suggests that the number of females in all plots was 32; a 56% pairing rate. Again, this is likely an underestimate of pairing success as females are difficult to detect. Pairing success was 63% on prime plots and 13% on transitional plots.

Overall, a minimum of 56 fledglings from 20 fledgling groups were observed on all ten plots or 2.8 fledglings per successful nesting attempt. This represents 0.49 male fledglings per singing male (assuming a 50:50 male/female sex ratio). This figure is considerably less than the fecundity estimate (defined as the number of male fledglings per singing male) of 0.75 for second year GCWs and 1.08 for after second year GCWs used in a model to estimate the probability of extinction in 100 years in the GCW population and habitat viability assessment (US Fish and Wildlife Service 1996). Prime plots were more productive than transitional plots with 0.96 fledglings per territory in prime plots and 0.3 fledglings per territory in transitional plots.

A total of four warbler nests were found during the study; one on the Emma Long plot and three on the Forest Ridge plot. While these nests were checked infrequently, it was believed that three out of four nests successfully fledged young; a 75% nesting success rate (though based on a small sample size).

Predators and Parasites

For the most part observers found little evidence of parasitism by Brown-headed Cowbirds (*Molothrus ater*). There was only one sighting of an adult GCW feeding a fledgling Brown-headed Cowbird. This took place outside of the Barton Creek study plot. Brown-headed Cowbirds were observed on numerous occasions in both prime and transitional plots. Cowbirds were most often seen following utility corridors or trails. Several other potential nest predators were observed including, Blue Jay (*Cyanocitta cristata*), Western Scrub Jay (*Aphelocoma coerulescens*), Great-tailed Grackles (*Quiscalus mexicanus*), Common Grackle (*Quiscalus quiscula*), Texas rat snake (*Elaphe obsoleta lindheimeri*), and red imported fire ants (*Solenopsis invicta*). Many of

these predators thrive in urban and edge habitat and their numbers are likely unnaturally higher than they would be in less disturbed settings (Wilcove 1985). Large flocks of Common Grackles, a bird which is typically uncommon in western Travis county, were often seen near the Jester Estates subdivision on the Forest Ridge and Ivanhoe plots.

Notes on Specific Plots

Barton Creek -- One male was observed flying across Barton Creek (a distance of roughly 50 meters), and countersinging with a male on the opposite side. As mentioned above this area receives high numbers of recreational users. A popular swimming hole, "sculpture falls", occurs within plot boundaries.

Emma Long -- The Turkey Creek trail, which is an authorized trail, receives light to moderate use by hikers (some of which had dogs).

Ivanhoe -- Brown-headed Cowbirds were observed using powerlines along the Northern boundary as a main point of entry.

St. Edwards/3M -- Interestingly, an active nest of a Louisiana Waterthrush (*Seiurus motacilla*) was found in the northern part of the plot. This ground nesting, neotropical migrant is considered a rare breeder in Travis County. On four occasions, Brown-headed Cowbirds were observed on the plot and appeared to be using the powerline right of way as a corridor into the plot interior. The five territories in the northwest corner of the plot were contiguous with one another and "border skirmishes" were commonly seen. Construction noise from Jester Estates subdivision was often high in the southern portion of the plot.

Forest Ridge -- Three warbler nests were found in this plot. One fledged three young which were seen late into the breeding season. On one occasion it appeared as if the brood had been divided with the male feeding two young and the female feeding the third. The outcome of the second nest was not fully known but it was believed to have fledged

three young. The nest was found on the day that the one of the young fledged. At least two other young could be heard begging from the nest. The fledged young was found chipping from the ground hidden in a low shrubby Ashe juniper. The third nest was believed to have been depredated by a Western Scrub Jay. This depredation was inferred because: (1) the nest was found during the incubation period and was observed without young approximately seven days before the young should have fledged, and (2) a Western Scrub Jay was observed near the nest and appeared to be looking into the nest. Loud noise was often heard coming from the Jester Estates subdivision and to a lesser extent, Capital of Texas Highway.

Bohls Hollow -- Construction noise, coming from the Lake point Subdivision at the southeast, was generally high during the weekday workhours. The northern territory had a male who was heard and seen on one visit, after which he was neither heard nor seen. It is assumed that the territory was abandoned. Some evidence of trespassing, mainly in the form of hikers from the Lakepoint subdivision was observed.

Double J and T -- There was evidence of some use by horseback riders on the northwest end of the plot.

Canyon Creek -- Construction noise to the north was very loud at times during the course of the surveys. This area occasionally receives some illegal trespassing from hikers, bikers and joggers.

II. BLACK-CAPPED VIREO MONITORING

Introduction

Black-capped Vireos have been known to occur on several City of Austin BCP properties in the past 15-20 years. Probably the best known and studied vireo colony occurred at the Black-capped Vireo Research Area (BCVRA) off Loop 360. This group declined steadily from a high of 60 adults in 1985 to just one pair in 1997 (DLS 1988,

Abbruzzese 1997). Other recent records (i.e. the past 10 years) of BCVs on COA land include sightings on the Forest Ridge, Park West, and Cortana tracts.

Methods

Vireos were surveyed throughout the BCVRA, on seven separate occasions, following methods described in the "Minimum Procedures for Determining the Presence/Absence of Golden-cheeked Warblers and Black-capped Vireos" (USFW 1984). See Figure 12 for a map of the BCVRA.

Other sites where BCVs have been recorded in recent years or which have potential BCV habitat were surveyed only once or twice. The areas included Park West, Cortana, and Riecher Ranch. Part of the Forest Ridge tract (including the area where a BCV had been seen in recent years) was visited 10 times during Golden-cheeked Warbler surveys. Due to less time was devoted to BCV surveys in 1998

Results and Discussion

No Black-capped Vireos were observed on any City of Austin property during the 1998 field season.

It is not surprising that no BCVs were encountered on the BCVRA considering the continual decline of vireos on that preserve and the fact that only one pair remained in 1997. In addition, the male of this pair (nicknamed "Switchbags") was banded as an adult in 1986 so he was at least 11 years old: making him one of the longest lived BCVs known. This decline is likely caused by a number of factors which have degraded the habitat, including encroachment of surrounding development which has led to high numbers potential predators such as feral and tame cats, raccoons, and jays. Natural regrowth of the habitat may have also been a factor in the decline of the colony. These same factors are probably responsible for the general decline of BCVs throughout Travis County and may explain the lack of vireos on other COA properties.

LITERATURE CITED

Biological Advisory Team. 1990. Comprehensive report of the Biological Advisory Team of the Austin Regional Habitat Conservation Plan. Unpublished Report. On file in U.S. Fish and Wildlife Service, Austin, TX.

DLS Associates. 1994. Final Report, golden-cheeked warbler population study, Bull Creek Watershed 1991-1993, Travis County, Texas. Project No. 93-394B

IBCC. 1970. An international standard for a mapping method in bird census work. Audubon Field Notes 24(6):722-726.

Keddy-Hector, D.P. 1996. Conservation of the Golden-cheeked Warbler (*Dendroica chrysoparia*) at the Barton Creek Habitat Preserve: 1996 Field Season. Austin, TX.

Pulich, W.M. 1976. The Golden-cheeked Warbler: a bioecological study. Texas Parks and Wildlife Dept., Austin, Texas.

U.S. Fish and Wildlife Service. 1994. Minimum procedures for determining the presence/absence of golden-cheeked warblers and black-capped vireos. Albuquerque, New Mexico.

U.S. Fish and Wildlife Service. 1996. Golden-cheeked Warbler population and habitat viability assessment report. Compiled and edited by Carol Beardmore, Jeff Hatfield, and Jim Lewis in conjunction with workshop participants. Report of a August 21-24, 1995 workshop arranged by the U.S. Fish and Wildlife Service in partial fulfillment of U. S. National Biological Service Grant No. 80333-1423. Austin, Texas. xii + 48pp. + Appendix..

Wahl, R., D.D. Diamond, and D. Shaw. 1990. The Golden-Cheeked Warbler a status review. USFWS-Ecological Services, Austin.

Wilcove, D.S. 1985. Nest Predation in forest tracts and the decline of migratory songbirds. Ecology 66:1211.

APPENDIX 1. 1998 Golden-cheeked Warbler Surveys- Summary of Survey Effort, Weather Conditions and Findings.

Barton Creek Prime Plot

Date	Time (Start-end)	Temperature (start-end)	Wind Dir.	Wind Speed (mph)	Cloud Cover (%)	Personnel	Comments
3/31/98	7:00-2:00					David Hernandez	Observed 1 male, high traffic noise from 360.
4/5/98	7:45-2:15					DH	Observed 3 males.
4/11/98	7:25- 2:00					DH	Observed one male.
4/18/98	7:30-1:30					DH	Observed 7 males, 4 within plot.
4/22/98	7:45-2:15					DH	One male and one female observed.
5/2/98	7:15-3:30					DH	Observed 3 males and one female.
5/16/98	7:30-2:00					DH	Observed 3 males, one carrying food.
5/18/98	7:30-2:30					DH	Observed 2 males.
5/23/98	7:15-2:30					DH	Observed 5 males
5/24/98	7:30-4:30					DH	Observed 4 males, 2 fledgling groups.

Emma Long Prime Plot

Date	Time (Start-end)	Temperature (start-end)	Wind Dir. (start-end)	Wind Speed (mph) (start-end)	Cloud Cover (%) (start-end)	Personnel	Comments
3/29/98	7:20-1:20	67-82 deg	S/S	7/24-33	95/90	Liela Gass	Observed 1 male, high traffic noise from 360.
4/3/98	7:30-1:30	53-75 deg	W/N	0-5/12	0/0	LG	Observed 3 males.
4/10/98	7:45- 1:45	53-75 deg	-/E	calm/9	0/0	LG	Observed one male.
4/17/98	7:25-1:00	60-63 deg	N/N	5-20/ 5-15	70/90	LG	Observed 7 males, 4 within plot.
4/24/98	7:10-12:40	56-80 deg	SE/S	3/14-24	40/0	LG	One male and one female observed.
5/1/98	7:00-1:20	62-88 deg	S/S	3/8	0/10	LG	Observed 3 males and one female.
5/7/98	6:50-1:10	67-95 deg	-/ variable	calm/ 0-5	15/40	LG	Observed 3 males, one carrying food.
5/21/98	7:05-1:10	71-85 deg	S/S	7/8	95/0	LG	Observed 2 males.
5/28/98	6:55-12:30	71-87 deg	S/S	3/9	25/0	LG	Observed 5 males
6/12/98	7:05-12:10	79-91	-/S	Calm/ 10	100/30	LG	Observed 4 males, 2 fledgling groups.

Ivanhoe Plot -Prime

Date	Time (Start-end)	Temperature (start-end)	Wind Dir. start/ end	Wind Speed (mph) start/ end	Cloud Cover (%)	Personnel	Comments
4/3/98	7:40-1:30	65-75 deg	SE	0-5 mph (gusty at times)	Clear	Mark Sanders	Observed 15 males, some may be same, 1 female.
4/9/98	8:10-2:10	62-75 deg	SE	0-5/ 10mph	Clear	MS	Observed 12 males and 3 females. some males may be same.
4/15/98	8:04-2:04	65-80 deg.	SE	0-5 mph	Very cloudy/ partly cloudy	MS	Observed 10 males and 5-6 cowbirds.
4/24/98	8:30-2:30	60-80 deg	SE	0-5/ 10-20	Clear/Clr	MS	Observed 11 males and I cowbird.
4/30/98	8:40-2:30	65-80 deg	SE	0-5/ 5-10	Clr/Clr	MS	Observed 8 males, one female, one cowbird.
5/5/98	8:25-2:35	65-88 deg	SE	0-10/ 0-15	Cloudy and foggy	MS	Observed 11 males, and one female. Used tape when GCW not calling.
5/12/98	8:45-3:00	68-88 deg	S	0-10/ 5-15	Cloudy and Foggy	MS	Observed 10 males, 2 females, 2 fledgling groups.
5/19/98	8:40-2:40	70-90 deg	SE	0-5/ 5-10	Partly Cloudy/ hazy	MS	Observed 11 males,
5/24/98	8:50-3:00	74-90 deg	SE/S	0-5/ 0-20, gusty at times	cloudy and smokey	MS	Observed 12 males
5/29/98	8:10--2:30	78-90	SE/SE	05/ 0-5	Clr/Clr	MS	Observed 5 males, 1 females, and 6 fledglings

St. Edwards/3M plot

Date	Time (Start-end)	Temperature (start-end)	Wind Dir.	Wind Speed (mph)	Cloud Cover (%)	Personnel	Comments
3/25/98	8:10-2:00	65-75	na/NW	no wind/ 0-5	100/ 100	Carlo Abbruzzese	Observed 12 males, 3 not in plot. Saw 3 females.
4/6/98	802-2:15	58-70	na/SE	no wind/ 0-5	100/ 75	CA	Observed 8 males, no females.
4/14/98	7:49-139	70-90	na/SW	none/ 0-5	70/ 75-80	CA	Observed 11 males, one female, 3 cowbirds.
4/23/98	8:00-2:00	60/75-80	na	none	0/0	CA	Observed 6 males, one female, one cowbird
4/28/98	8:05-235	60-75	S/SW	0-5/0-5	20/30	CA	Observed 8 males, one female.
5/4/98	7:45-1:45	60-85	na	none	30/10	CA	Observed 11 males, 2 cowbirds.
5/15/98	7:50-1:45	70/80	na	none	100/ 100 clds and smoke	CA	Observed 6 males, one female, one fledgling group.
5/22/98	7:40-1:40	70/80	SW/S	0-10/ 5-10	100/ 100	CA	Observed 9 males, 2 not on plot, 2 fledgling groups, one cowbird.
5/31/98	7:40-1:50	65/85	na	none	0/0	CA	Observed 4 males, one female, and 3 HYs. Female feeding HYs.
6/10/98	8:00-2:00	75/90	S/SW	0-5/ 5-10	90	CA	Observed 5 males, one female, and 7 HY. HYs still begging for food.

Forest Ridge

Date	Time (Start-end)	Temperature (start/end) deg.	Wind Dir.	Wind Speed (mph)	Cloud Cover (%)	Personnel	Comments
3/31/98	7:30-1:40	60/75	S/W	5/5-10	25/0	Carlo Abbruzzese	Observed 10 males, and one female
4/8/98	8:01- 2:00	60/75	No wind		100/ 100	CA	Observed 9 males.
4/20/98	7:40- 1:45	65/80	SE/S	0-5/0-10	100/ 80	CA	Observed 12-13 males. Three not on plot. Found nest. Saw one female.
4/24/98	8:00-150	60/75	no wind /0-5	na/S	0/0	CA	Observed 9 males and two females.
4/29/98	8:00-2:00	60/75	no wind /0-5	na/SE	0/0	CA	Observed 7 males, 2 females and 2 fledgling groups.
5/8/97	7:50-150	65/75	no wind/ 0-10	na/ S	100/ 100	CA	Observed 10 males, 2 females, one active nest, 3 fledgling groups.
5/13/98	8:00-2:00	70/80	no wind/no wind	na	100/ 100 hazy	CA	Observed 10 males, 2 females, and 2 fledgling groups. Nest depredated; by Scrub Jays?
5/19/98	7:50-1:45	75/85-90	0-5/ 0-10	E/S	0/0 very hazy	CA	Observed 10 males , 2 females, four fledgling groups. active nest.
5/29/98	8:10-2:10	65/90	0-5/0-5	S/SW	0/0 hazy	CA	Observed 10 males
6/2/98	8:05-2:00	70/95	0-5/ 5-10	SW/E	80/25	CA	Observed 6 males, one female and 6HYs

Bohls Hollow

Date	Time (Start-end)	Temperature (start-end)	Wind Dir.	Wind Speed (mph)	Cloud Cover (%)	Personnel	Comments
3/25/98	9:00-3:00	69 deg.		15-20 mph	cloudy	Jackie Davis	Observed 8 males, 1 female
3/30/98	8:00-2:00	71 deg		12-15	cloudy	JD	Observed 8 males
4/8/98	9:00-3:00	61 deg		3 mph	overcst	JD	Observed 3-4 males
4/19/98	9:00-300	60 deg		5 mph	clear skies	JD	Observed 6 males
4/23/98	8:00-2:00	65 deg		5-10 mph	clear skies	JD	Observed 5 males.
4/28/98	8:30- 2:30	60 deg		10 mph	clear skies	JD	Observed 7 males
5/6/98	8:30-2:30	72 deg		5-10 mph	cloudy	JD	Observed 7 males- played tape
5/12/98	8:00-2:00	70 deg.		9 mph	cloudy	JD	Observed 2-3 males
5/21/98	8:00-2:00	70 deg		7 mph	hazy and smokey	JD	Observed 4 males
5/27/98	8:30-2:30	70 deg			cloudy	JD	Observed 2 males, 1 Blue Jay

Canyon Creek - Transitional

Date	Time (Start-end)	Temperature (start-end)	Wind Dir.	Wind Speed (mph)	Cloud Cover (%)	Personnel	Comments
4/8/98	8:30-2:30	58-80 deg	N	0-5, 0-15 Gusty at times	100	Mark Sanders	Observed 7 males.
5/3/98	8:30-2:45	65-85 deg	N	0-5	100	MS	Observed 13 males, some may be same
5/17/98	8:50-3:00	70-85 deg	Variable	Gusty 5-15	100 Hazy	MS	Observed 9 males, a group of 3 fledglings fed by male, Possibly 2 fledgling groups.

Double J and T - Transitional

Date	Time (Start-end)	Temperature (start-end)	Wind Dir.	Wind Speed (mph)	Cloud Cover (%)	Personnel	Comments
4/9/98	11:30-3:30	74 deg			0	Jackie Davis	Observed 3 males.
4/30/98	9:30-3:30	65 deg		8-9		JD	Observed 1 male
5/11/98	8:00-2:00	62 deg	na	none	0	JD	Observed 3 males

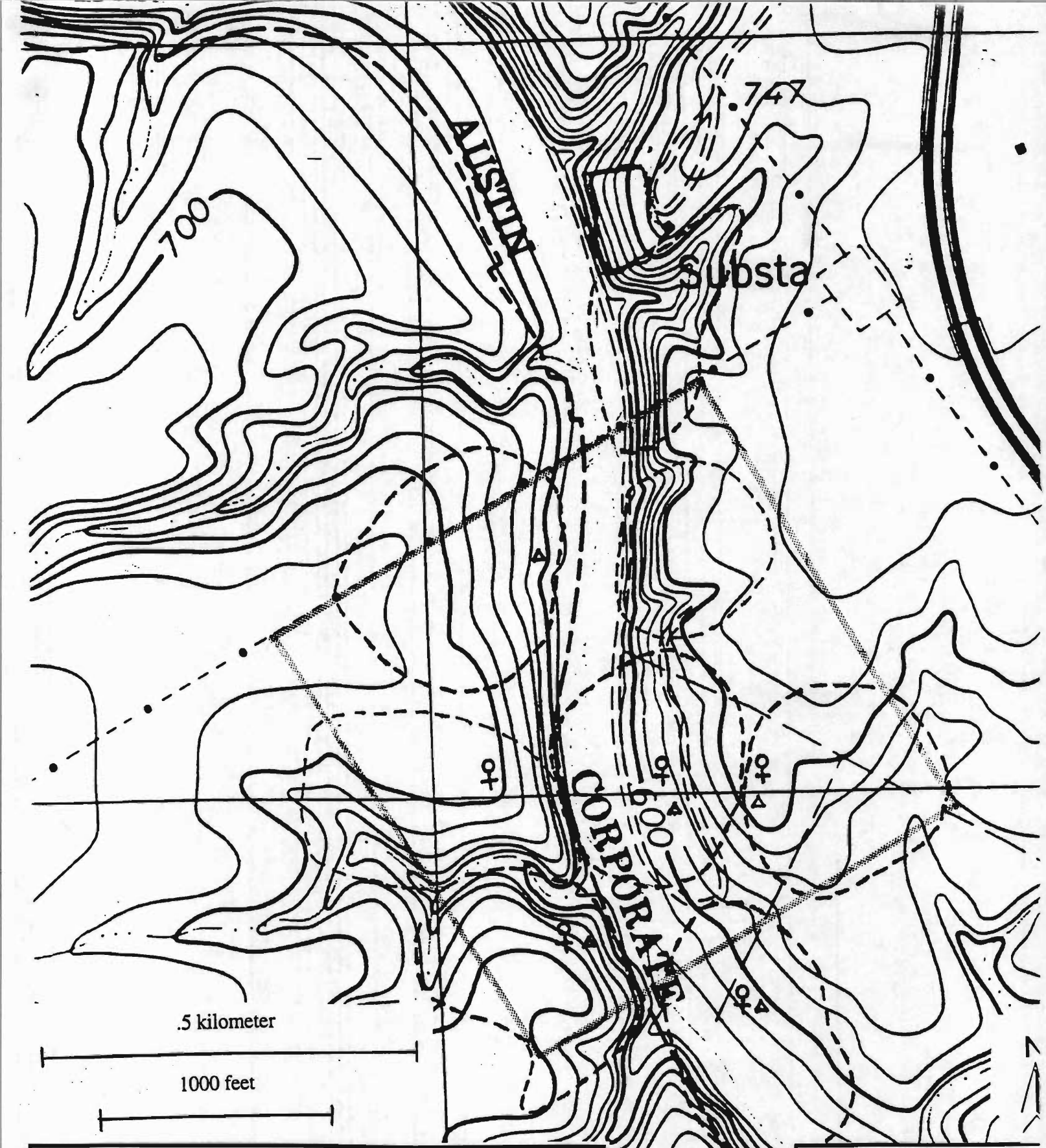

FIGURE 1

BALCONES CANYONLANDS PRESERVE
1998 GOLDEN-CHEEKED WARBLER SURVEYS

BARTON CREEK PLOT -- PRIME HABITAT
CITY OF AUSTIN, NATURAL RESOURCES DIVISION
OBSERVER: David Hernandez
Base Map:USGS 7.5' Quadrangle, Austin West, Tex.

KEY

- Territory Boundary
- ♀ Female Warbler
- △ Fledgling Group
- □ Warbler Nest

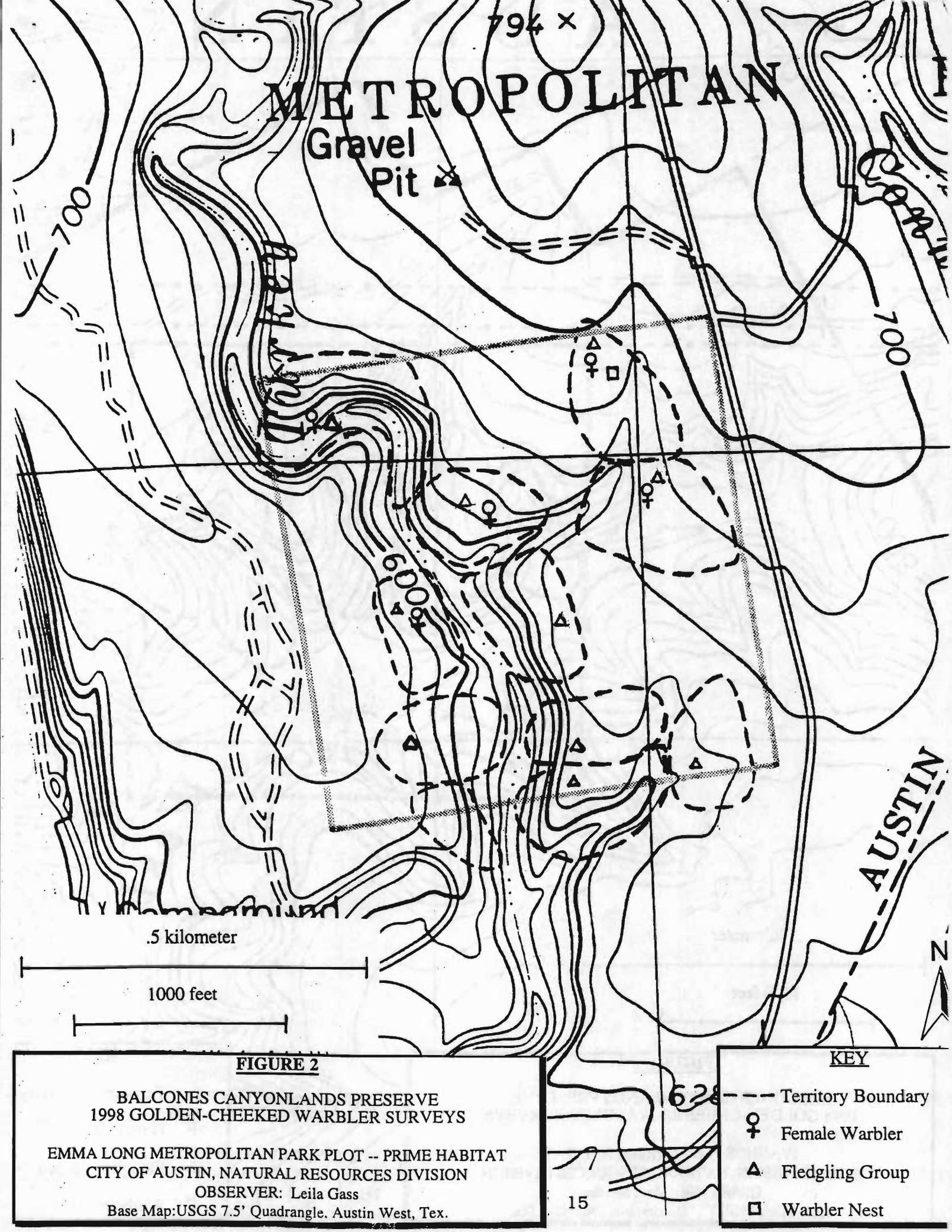

FIGURE 2

BALCONES CANYONLANDS PRESERVE
1998 GOLDEN-CHEEKED WARBLER SURVEYS

EMMA LONG METROPOLITAN PARK PLOT -- PRIME HABITAT
CITY OF AUSTIN, NATURAL RESOURCES DIVISION
OBSERVER: Leila Gass
Base Map:USGS 7.5' Quadrangle. Austin West, Tex.

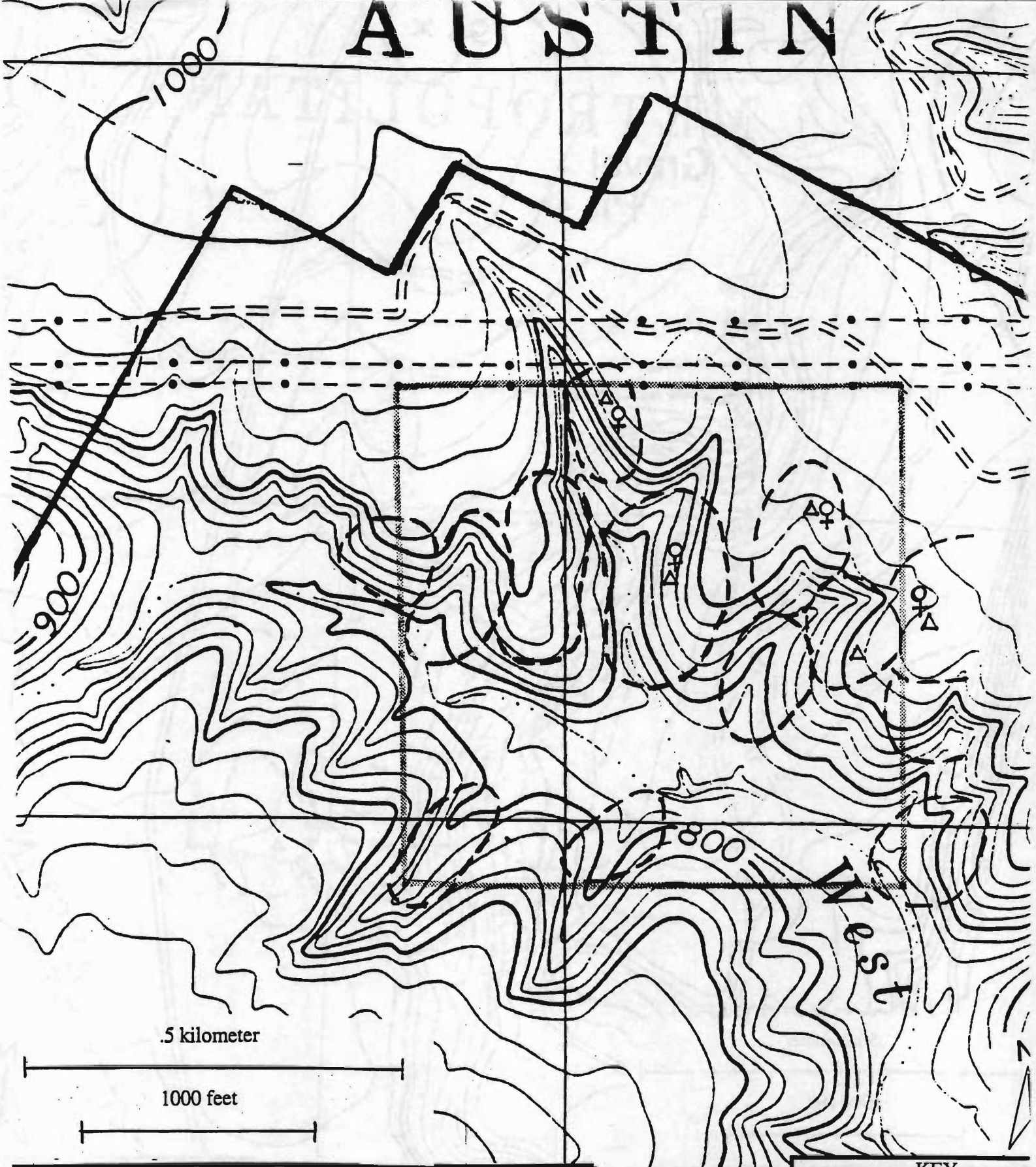

FIGURE 3

BALCONES CANYONLANDS PRESERVE
1998 GOLDEN-CHEEKED WARBLER SURVEYS

IVANHOE PLOT -- PRIME HABITAT
CITY OF AUSTIN, NATURAL RESOURCES DIVISION
OBSERVER: Mark Sanders
Base Map:USGS 7.5' Quadrangle, Jollyville, Tex.

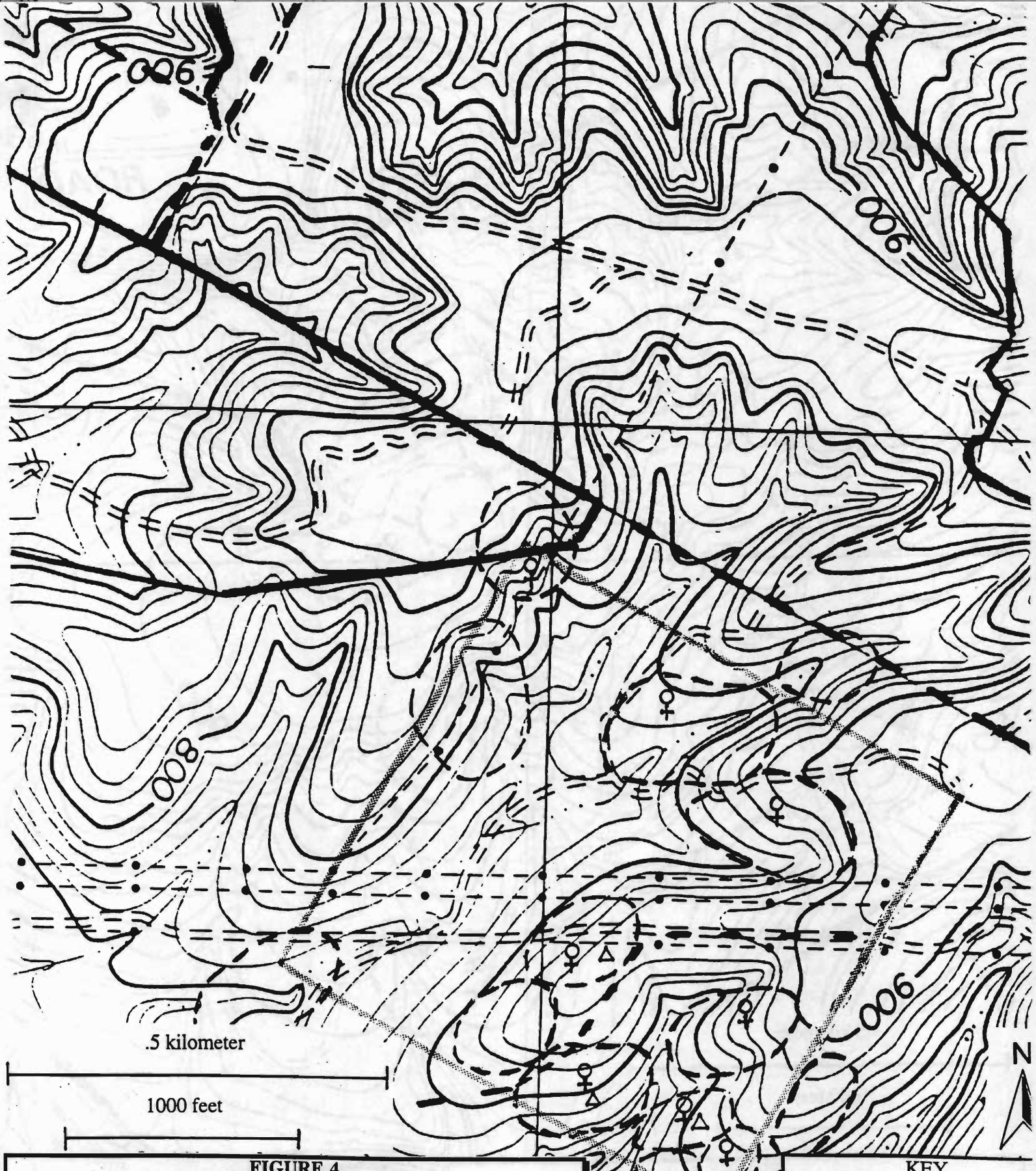

FIGURE 4

BALCONES CANYONLANDS PRESERVE
1998 GOLDEN-CHEEKED WARBLER SURVEYS

3M/St. EDWARDS PLOT -- PRIME HABITAT
CITY OF AUSTIN, NATURAL RESOURCES DIVISION
OBSERVER: Carlo Abbruzzese
Base Map:USGS 7.5' Quadrangle, Jollyville, Tex.

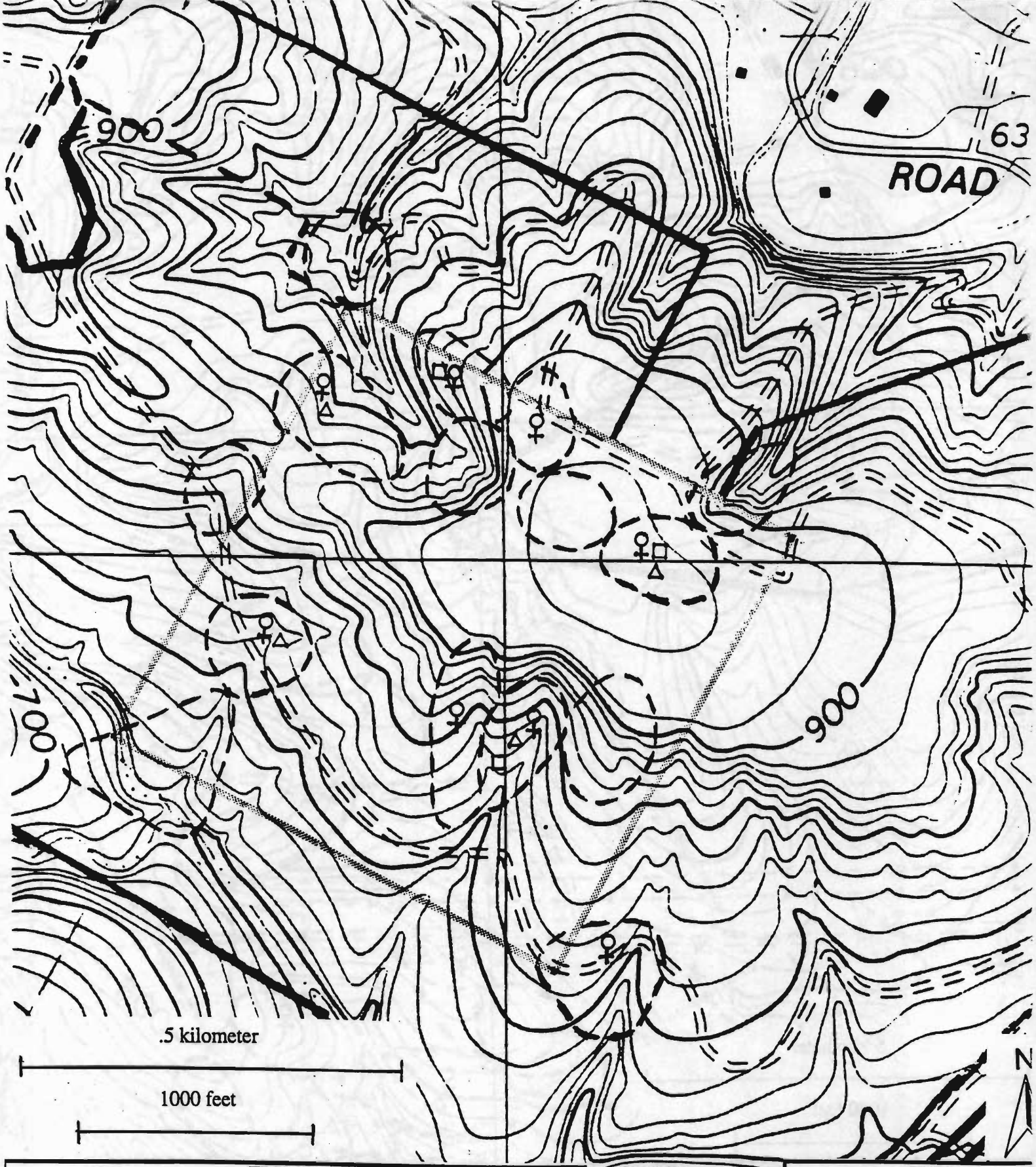

FIGURE 5

BALCONES CANYONLANDS PRESERVE
1998 GOLDEN-CHEEKED WARBLER SURVEYS

FOREST RIDGE -- PRIME HABITAT
CITY OF AUSTIN, NATURAL RESOURCES DIVISION
OBSERVER: Carlo Abbruzzese
Base Map:USGS 7.5' Quadrangle, Jollyville, Tex.

KEY

- Territory Boundary
- ♀ Female Warbler
- △ Fledgling Group
- □ Warbler Nest

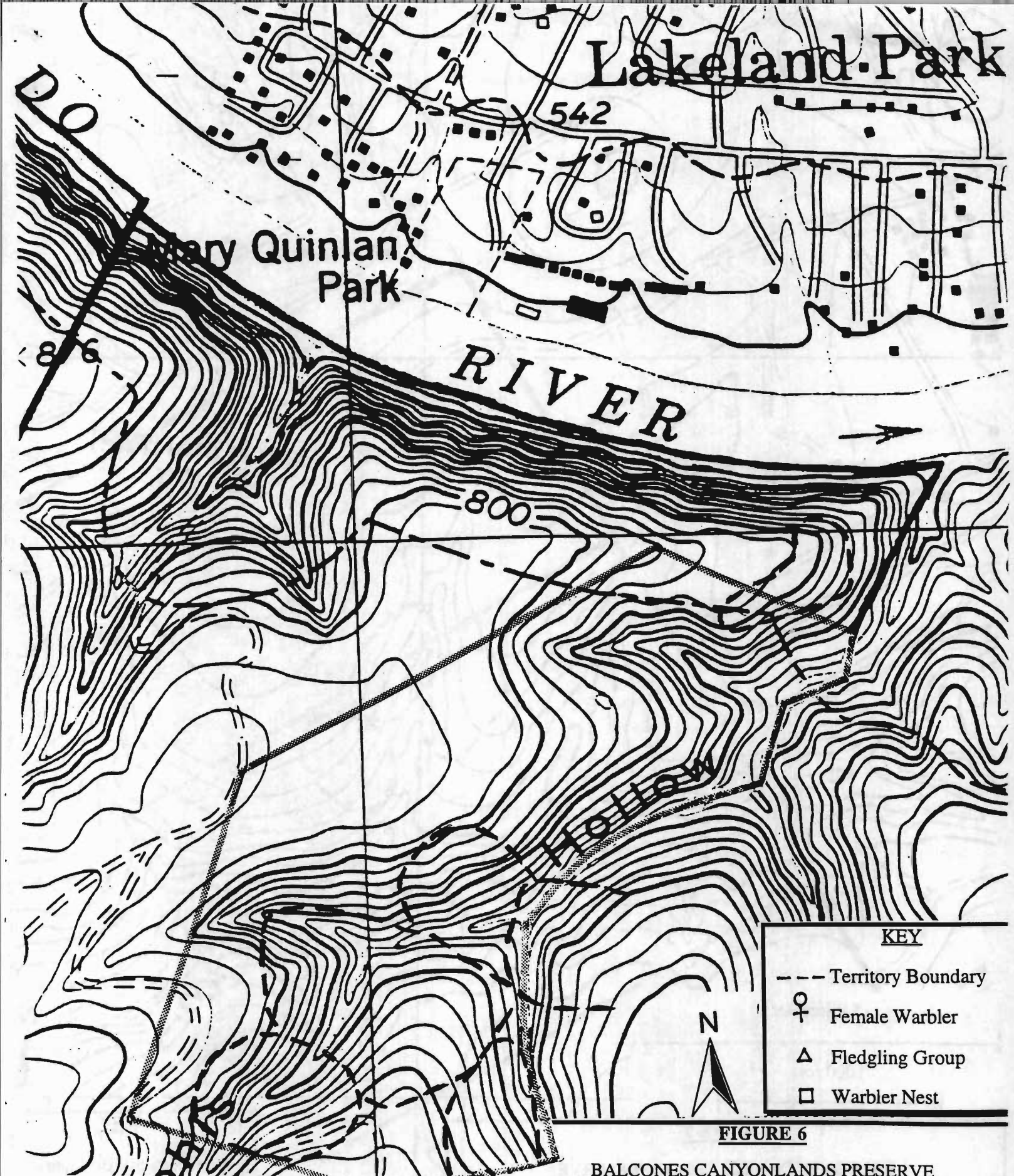

FIGURE 6

BALCONES CANYONLANDS PRESERVE
1998 GOLDEN-CHEEKED WARBLER SURVEYS

BOHLS PLOT -- PRIME HABITAT
CITY OF AUSTIN, NATURAL RESOURCES DIVISION
OBSERVER: Jackie Davis
Base Map:USGS 7.5' Quadrangle, Bee Cave, Tex.

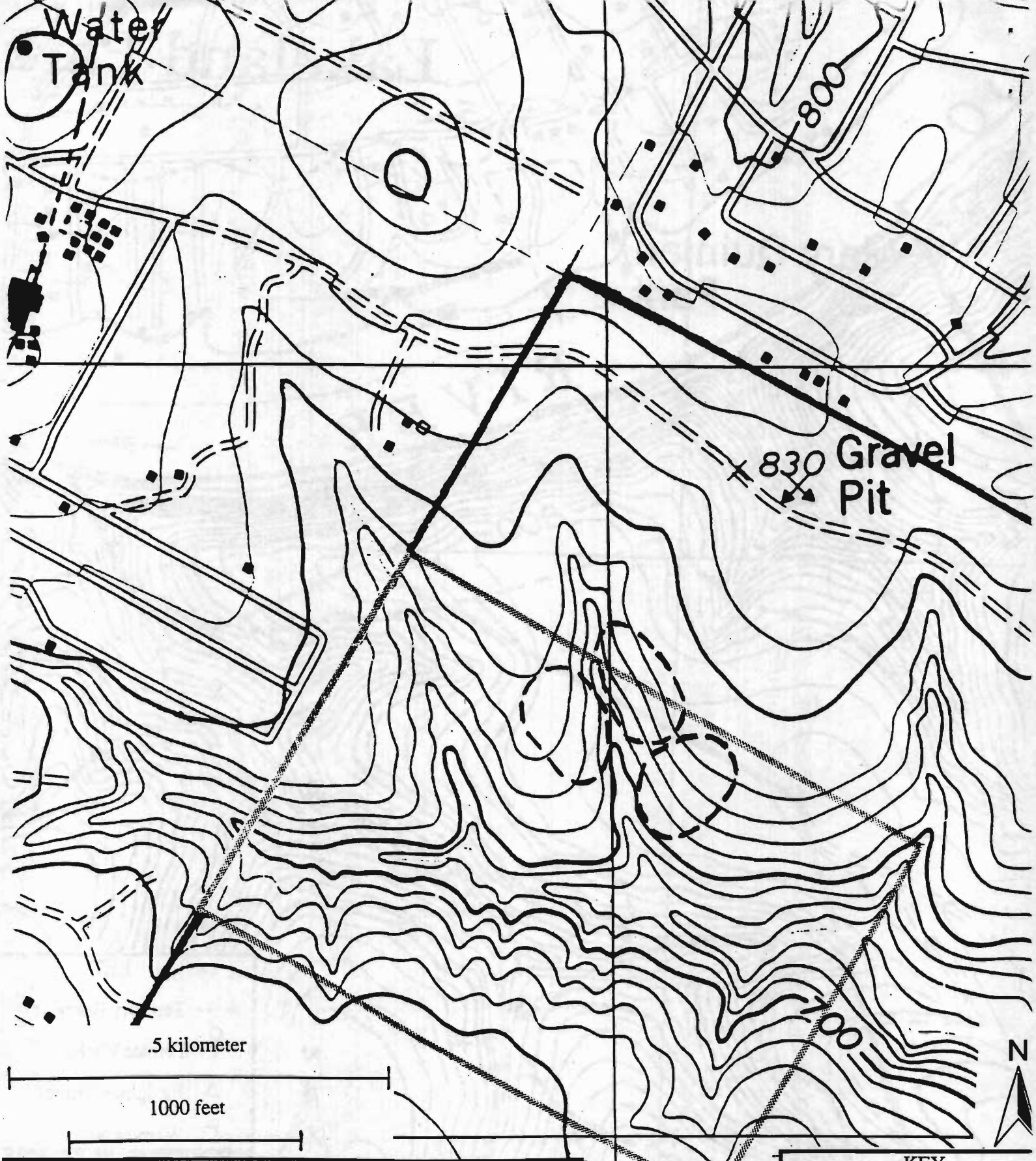

FIGURE 7

BALCONES CANYONLANDS PRESERVE
1998 GOLDEN-CHEEKED WARBLER SURVEYS

DOUBLE J & T -- TRANSITIONAL HABITAT
CITY OF AUSTIN, NATURAL RESOURCES DIVISION
OBSERVER: Jackie Davis
Base Map:USGS 7.5' Quadrangle, Bee Cave, Tex.

KEY

- Territory Boundary
- ♀ Female Warbler
- △ Fledgling Group
- □ Warbler Nest

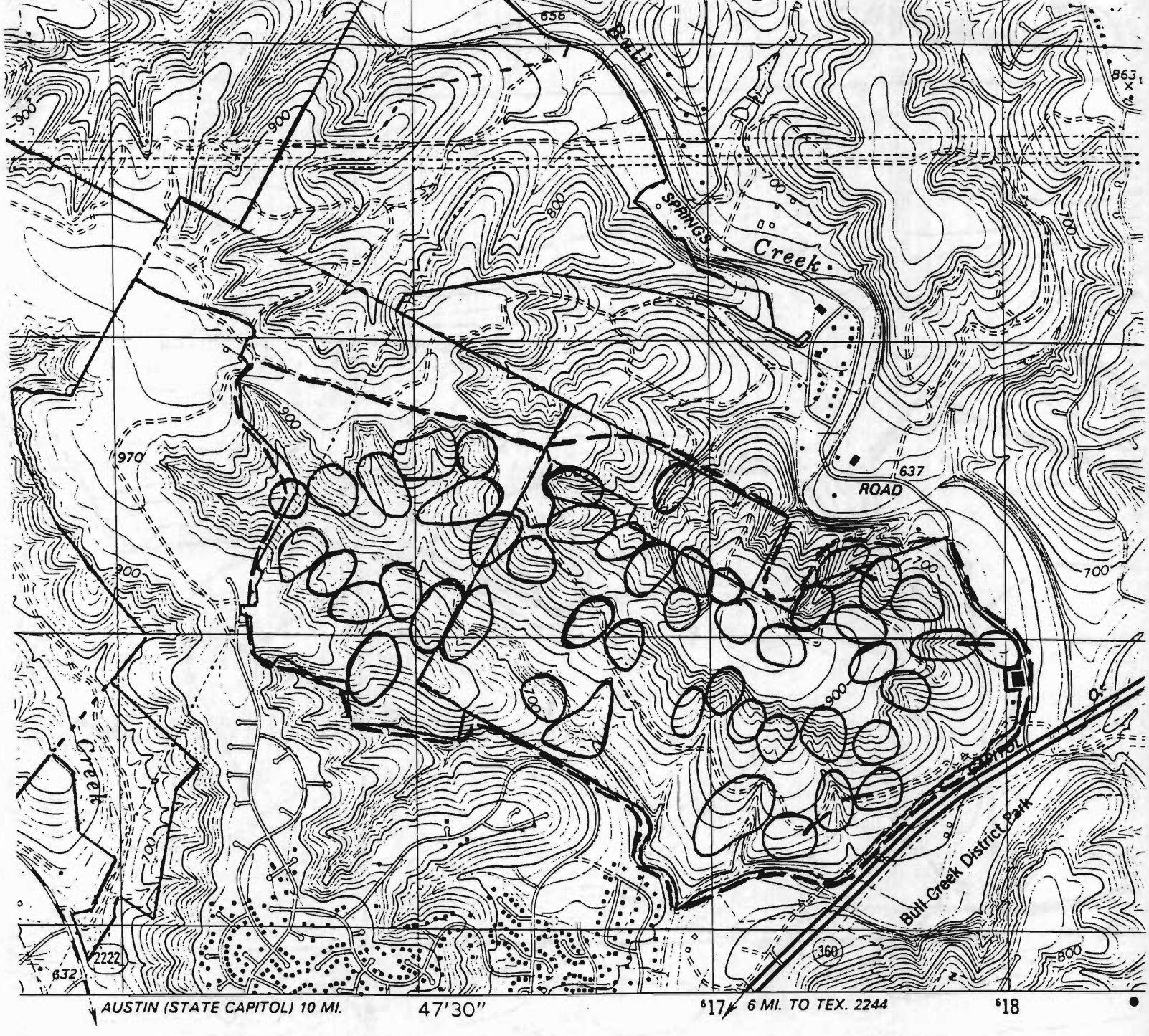

1 MILE

5000 6000 7000 FEET

1 KILOMETER

Primary high
hard surface

Secondary hi
hard surface

FIGURE 9

BALCONES CANYONLANDS PRESERVE
1998 GOLDEN-CHEEKED WARBLER SURVEYS

TERRITORY ENUMERATION

LOWER BULL CREEK -- FOREST RIDGE/JESTER TRACTS
CITY OF AUSTIN, NATURAL RESOURCES DIVISION
OBSERVER: Carlo Abbruzzese
Base Map:USGS 7.5' Quadrangle, Jollyville, Tex.



234

KEY

Golden-cheeked Warbler Territory (boundaries are approximate)

Survey Area Boundary

Territories connected by lines may be same individual

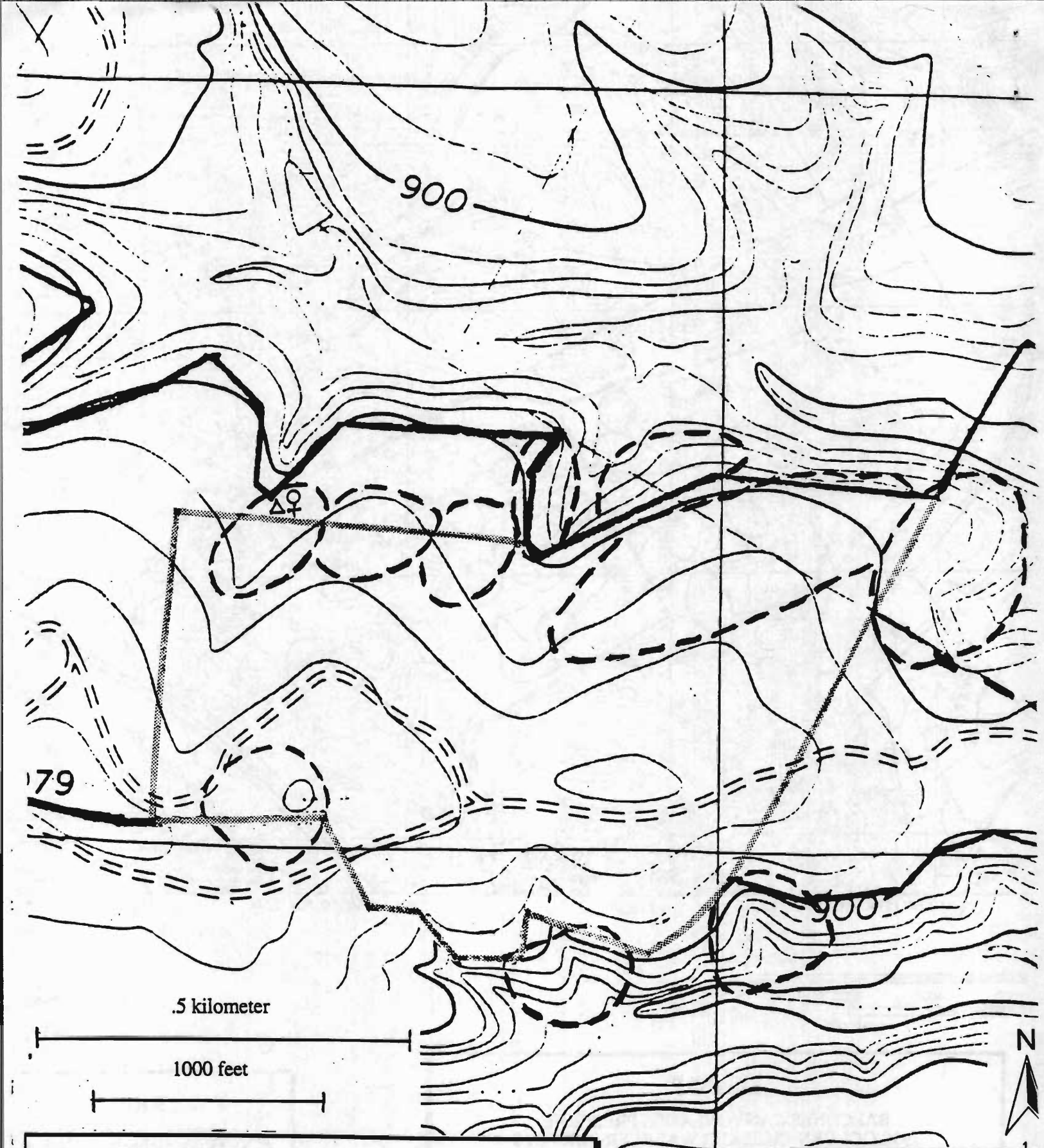

FIGURE 8

BALCONES CANYONLANDS PRESERVE
1998 GOLDEN-CHEEKED WARBLER SURVEYS

CANYON CREEK -- TRANSITIONAL HABITAT
CITY OF AUSTIN, NATURAL RESOURCES DIVISION
OBSERVER: Mark Sanders
Base Map:USGS 7.5' Quadrangle, Jollyville, Tex.

KEY

- Territory Boundary
- ♀ Female Warbler
- △ Fledgling Group
- □ Warbler Nest

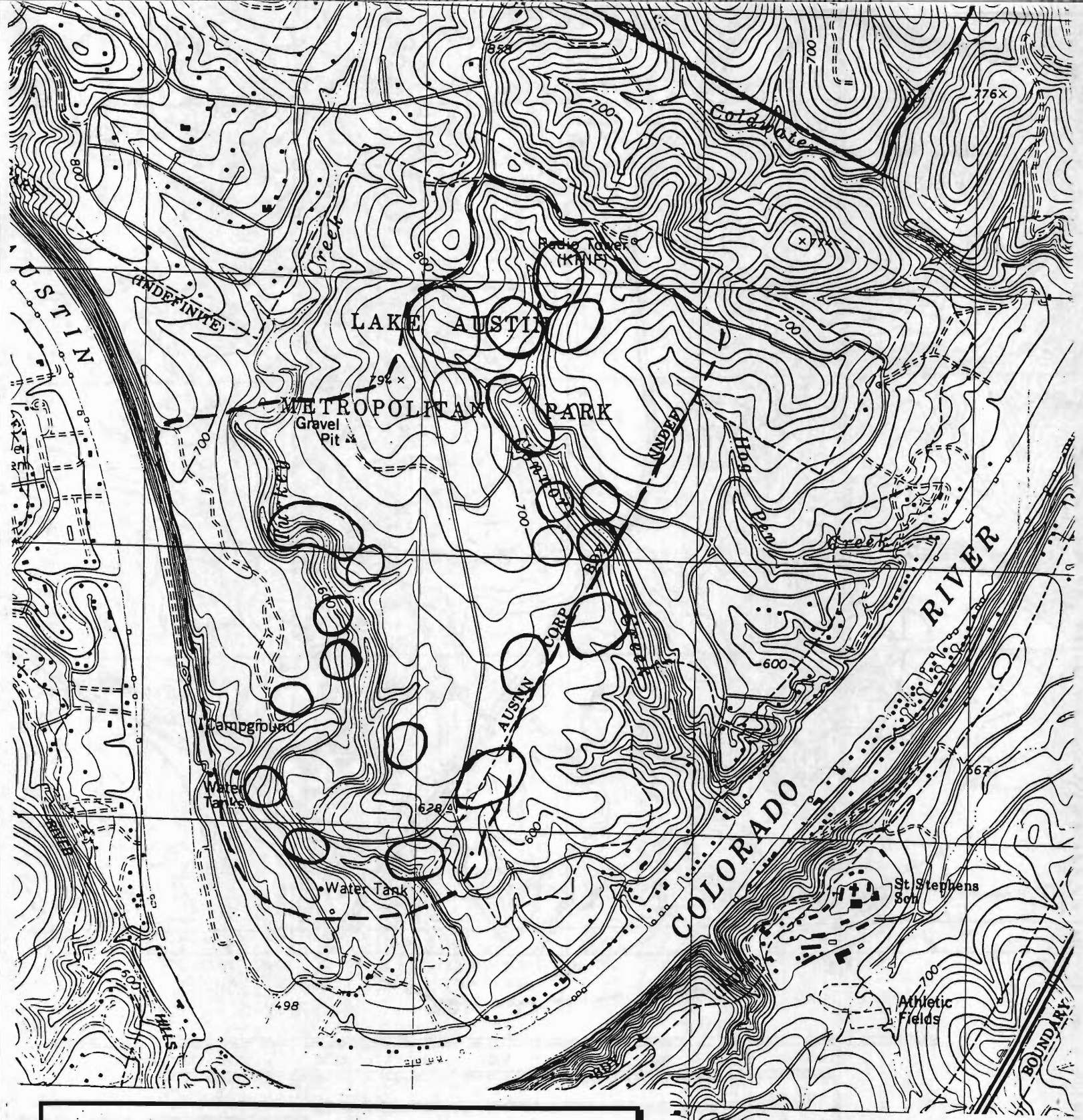

FIGURE 10

BALCONES CANYONLANDS PRESERVE
1998 GOLDEN-CHEEKED WARBLER SURVEYS

TERRITORY ENUMERATION

EMMA LONG METROPOLITAN PARK
CITY OF AUSTIN, NATURAL RESOURCES DIVISION
OBSERVER: Leila Gass
Base Map:USGS 7.5' Quadrangle, Austin West, Tex.

KEY

Golden-cheeked Warbler Territory (boundaries are approximate)

Survey Area Boundary

Territories connected by lines may be same individual

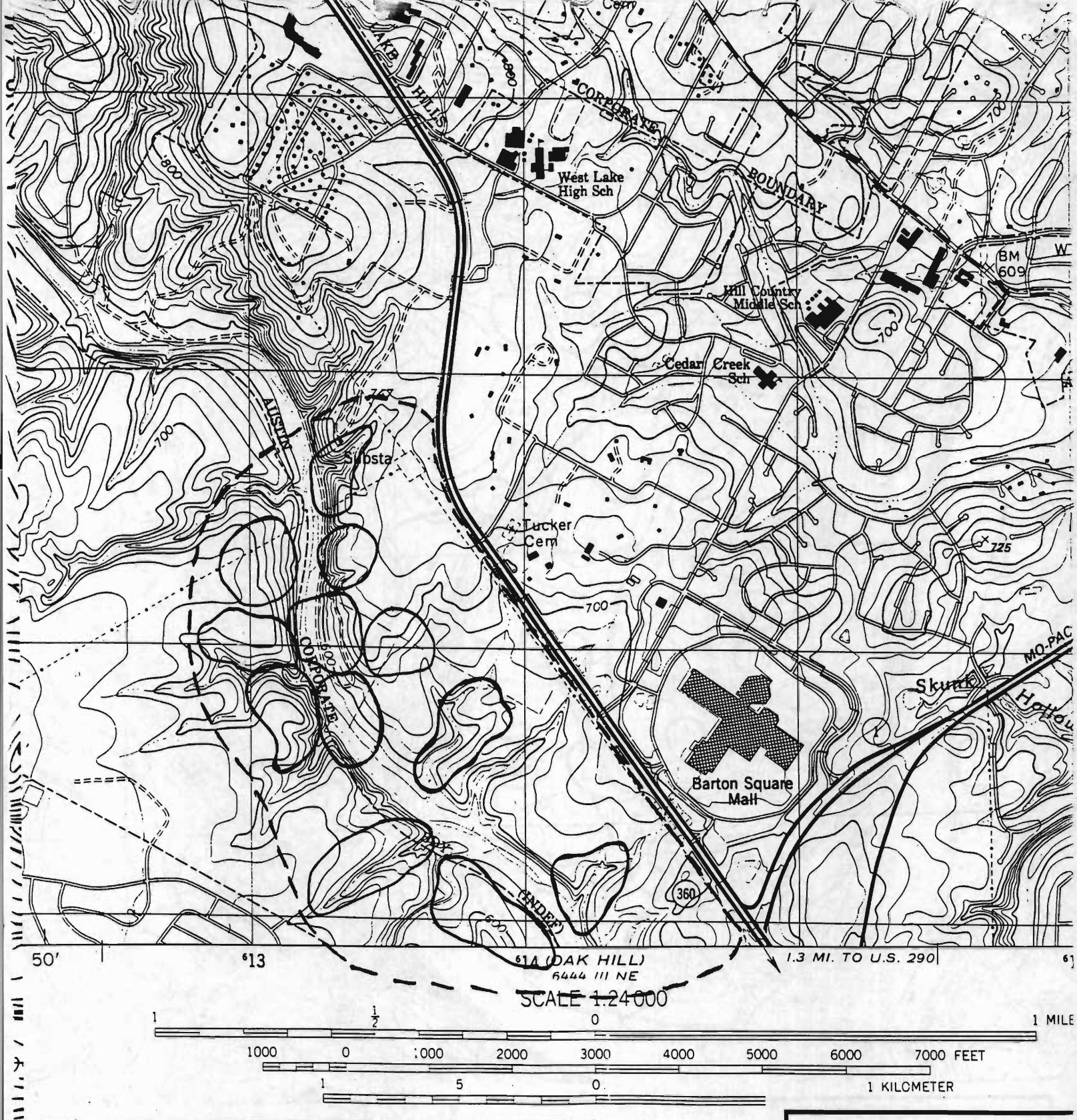

O FEET
DATUM OF

FIGURE 11

BALCONES CANYONLANDS PRESERVE
1998 GOLDEN-CHEEKED WARBLER SURVEYS

TERRITORY ENUMERATION

BARTON CREEK
CITY OF AUSTIN, NATURAL RESOURCES DIVISION
OBSERVER: David Hernandez
Base Map:USGS 7.5' Quadrangle, Austin West, Tex.

KEY

Golden-cheeked Warbler Territory (boundaries are approximate)

Survey Area Boundary

Territories connected by lines may be same individual

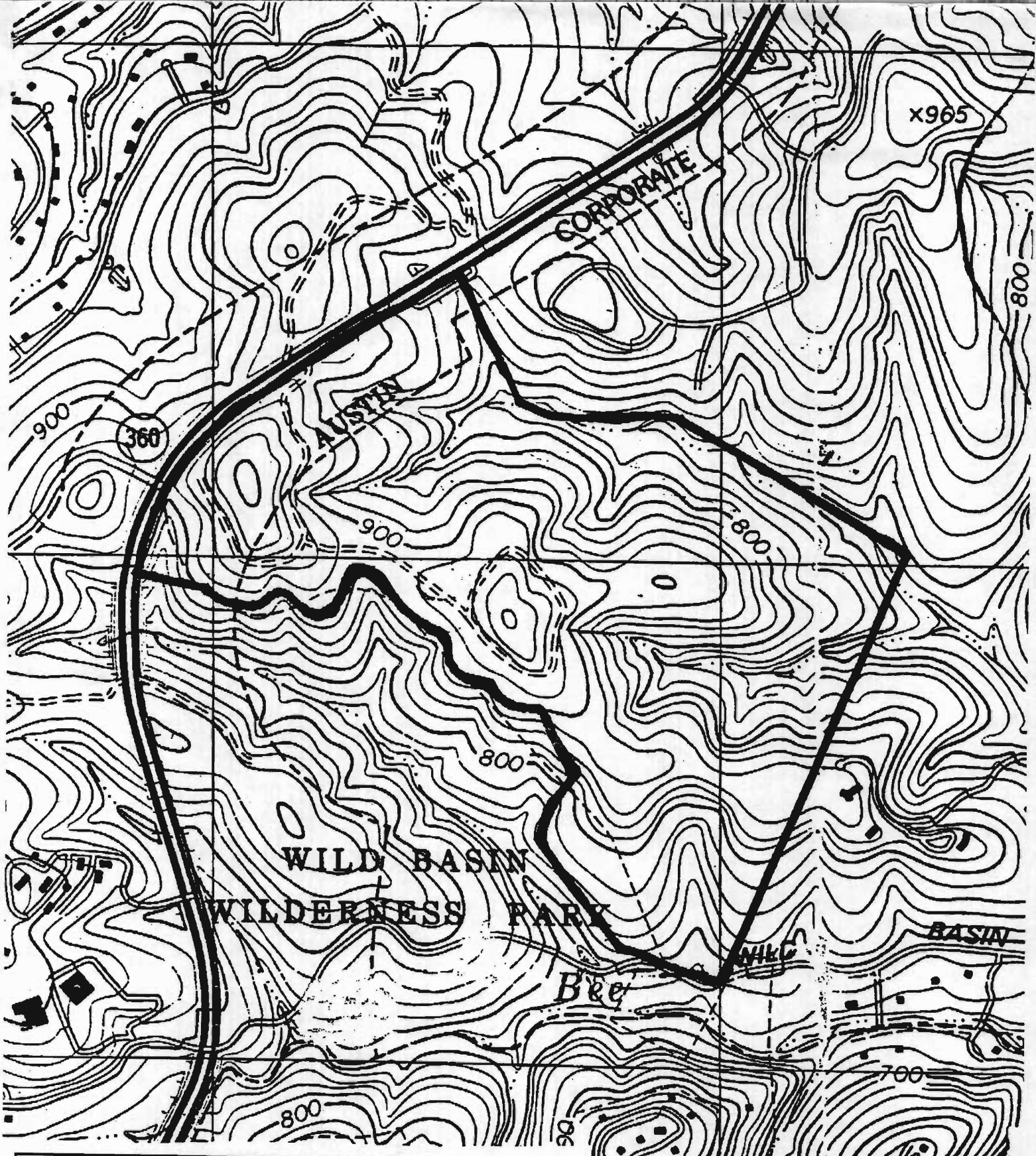

FIGURE 12

BALCONES CANYONLANDS PRESERVE
1998 BLACK-CAPPED VIREO SURVEYS

BLACK-CAPPED VIREO RESEARCH AREA
CITY OF AUSTIN, NATURAL RESOURCES DIVISION
OBSERVER: Carlo Abbruzzese

GOLDEN-CHEEKED WARBLER STUDY
WHELESS NATURAL RESOURCE PRESERVE

This report documents the activities and findings of endangered species surveys on the LCRA's Wheless Natural Resource Preserve performed for the LCRA in fulfillment of addendum 1 of the contract between the LCRA and Tim Schumann dated December 11, 1996. Selection, mapping and surveying of the study plots were done by Don Melton and Tim Schumann during the period between March 27 and June 1, 1997.

OBJECTIVES

•Select and map two permanent monitoring plots of approximately 100 acres each, one representing prime golden-cheeked warbler nesting habitat and one representing transitional or emerging golden-cheeked warbler habitat.

•Determine the number of golden-cheeked warbler nesting territories on each monitoring plot and map each nesting territory.

METHODS

SELECTION OF STUDY PLOTS

The two study plots were selected based on vegetative characteristics. One plot was selected to represent good golden-cheeked warbler nesting habitat and the other to represent emerging golden-cheeked warbler habitat. Selection criteria included:

- •Study plots to be roughly square and encompass an area of approximately 100 acres.
- •The plot representing prime habitat to have a minimum of 70 per cent canopy cover and vegetation characteristic of known golden-cheeked warbler habitat in the vicinity.
- •The plot representing transitional or emerging habitat to have evidence of the ability to support golden-cheeked warbler nesting habitat and be in the process of transitioning from its present state toward golden-cheeked warbler nesting habitat.

The presence or absence of golden-cheeked warblers was not a selection criterion.

The location of the study plots are shown on Figure 1.

DETERMINATION OF POPULATION AND NESTING TERRITORIES

Survey protocols were designed to gather target information for each plot and minimize costs. Survey time was budgeted at 60 man-hours for the prime habitat plot and 20 man-hours for the transitional habitat plot, all suitably spread over the reproductive season. With this level of survey intensity it was anticipated that the extent of nesting territories in the prime habitat plot could be approximated and that there would be a high level of probability for detecting any golden-cheeked warbler using the transitional habitat plot on a regular basis.

Survey time was divided equally into ten separate trips. Each plot was surveyed on each trip. Eight of the trips were completed as soon as possible after the project was approved and two were made later in the season to seek some indications of nesting success. Each plot was surveyed by two surveyors on each trip, dividing the plot into halves and alternating halves on alternate trips. Routes followed on surveys of the prime habitat plot were at the surveyor's

discretion and selected according to bird activity for the day and the objectives of the survey for each trip. Three reference transects were established on the level part of the transitional habitat plot to minimize the possibility of random error. Survey routes for five of the visits roughly followed these reference transects. For the remaining five visits, routes were selected by the surveyors to minimize the likelihood of systematic error.

SITE DESCRIPTION

Wheless Natural Resource Preserve is located on the north side of Lake Travis along the south side of the Sandy Creek arm. Wheless has very little lake shore, most of which (25 acres) is leased to Travis County for a recreational park. The remainder consists of a set of ridges at an elevation of about 1000 feet, which are part of the Jollyville Plateau. These ridges are deeply cut by steep canyons and side canyons, producing a large number of relatively moist microenvironments that support mature stands of Ashe juniper-oak woodlands that have many of the characteristics of the Texas oak plant community. The deciduous component of these woodlands is quite varied. Dominated by plateau live oak (*Quercus fusiformis*), it includes Texas oak (*Quercus texana*), scalybark oak (*Quercus sinuata* var. *breviloba*), Texas ash (*Fraxinus texensis*), wafer ash (*Ptelea trifoliata*), escarpment black cherry (*Prunus serotina serotina*), hackberry (*Celtis* spp.), cedar elm (*Ulmus crassifolia*) and sycamore (*Plataganus occidentalis*). The understory is open and is not a significant part of the woodland except at the edges.

With three exceptions, the ridges harbor an open stand of Ashe juniper from 10 to 20 feet in height with occasional small motts of live oak or single specimens of live oak or ash to 30 feet tall. The extreme northeast and southeast portions of the area support a mature oak-juniper woodland with 100 percent canopy cover that is similar in composition to the woodlands of the steep slopes of the canyon heads but not as varied in the deciduous component. Part of the long ridge extending southeast from the water tank on the Cedar Park water line supports a similar woodland except canopy cover is about 80 percent.

The LCRA reported in 1995 that "the Wheless property has a block of golden-cheeked warbler habitat totaling 1715 acres, of which over 1400 acres can be considered to be prime nesting habitat. Parts of the marginal habitat are likely to develop into prime habitat in the future. It is likely that golden-cheeked warblers overflow into nonhabitat areas of the property after the young are fledged. The entire property should be considered to be useful to the golden-cheeked warbler at some time during their rearing season."[1]

HABITAT DESCRIPTION

PLOT 1: TRANSITIONAL OR EMERGING HABITAT

The transitional habitat plot is located on the north side of the property. About 60 percent of the plot is located on a fairly level ridge at an elevation of about 1040 feet above mean sea level. This area was clear cut and burned in the past, perhaps thirty or more years ago. It now stands in an open Ashe juniper shrubland with a canopy cover averaging about 50 per cent. Analysis of four square plots of 1.6 acres each on an aerial photograph made in June of 1996 indicated that canopy cover ranges from 40 to 70 per cent in the shrubland portion of this tract. This includes small meadows and rock fields less than one

---

[1] D. Chamberlain, S. Kuhl, D. Melton and T. Schumann, *Rare, Threatened and Endangered Species on LCRA Lands*, Lower Colorado River Authority, Austin, March 20, 1995.

acre in size that are brush-free and some brushy areas that have nearly 100 per cent canopy cover. The thickest brush is oriented along contours, generally where there is a significant change in slope. Soils are thin and rocky and there is a large amount of vuggy rock in evidence. There is also some evidence of underground cavities. Tree species on this area include scattered groves or individual specimens of scalybark oak, plateau live oak, Texas oak, Texas ash and Mexican ash (*Fraxinus berlandieriana*). The presence of a large number of burned juniper stumps six to twelve inches in diameter, with some as large as 20 inches in diameter, indicates that this area was once capable of supporting a mature Ashe juniper woodland. No evidence of the past presence of deciduous tree species was found. Any stumps of deciduous species remaining after the clearing and burning have probably long since decomposed.

The remaining 40 per cent of the plot, located on its southwest corner, has fairly steep slopes facing to the south and west and includes several small drainages. One set of these drainages, located on the south side of the plot, contains approximately 15 acres of prime golden-cheeked warbler nesting habitat and is contiguous to other nesting habitat off the plot. Drainages on the remaining 25 acres are rather narrow and contain small patches of vegetation characteristic of warbler nesting habitat. The ridges between the small drainages tend to be scrubby. Cedar posts were harvested from these areas at some time in the distant past and recovery appears to be nearly complete in the more mesic areas.

PLOT 2: PRIME NESTING HABITAT

The prime habitat plot is located along two drainages and the intervening narrow ridge just east of Long Hollow Creek on the east side of the property. Canopy cover on this plot is near 100 per cent. Vegetation on the steeper slopes is typical of the canyons on the property (described above) and elsewhere woody species diversity is lower. Woody species tend to be shrubby in a few areas of caliche soils with western exposure. Cedar posts were harvested from the property long (probably over thirty years) ago and some clearing was done within the more recent past for fencing. This clearing included clearing along the fence lines and along roads for access to the fence. In addition, several one-way dozer "walks" were found on the ridge just east of Long Hollow Creek. These trails caused a break in the canopy and are still recovering.

DISCUSSION

STUDY PLOT SELECTION

The study plots were selected by Sherri Kuhl, Don Melton and Tim Schumann after review of aerial photographs and a site visit. Ms. Kuhl is familiar with the site and its golden-cheeked warbler population. Mr. Melton and Mr. Schumann, having surveyed the entire property in 1993, 1994 and 1996 and done vegetation mapping in 1996, have extensive knowledge of the property and its use by the golden-cheeked warbler. The known presence or absence of the golden-cheeked warbler on the property was not a criterion in site selection.

In spite of the presence of a large amount of habitat on the property, it was difficult to select 100 acre plots of a fairly regular shape because most of the habitat lies in the many canyons and sub-canyons typical of the area. Some ridges have nesting habitat and on others vegetation is in transition and may eventually become habitat. Areas not likely to become habitat are scattered on slopes of caliche soils with southern or western exposure. The sites selected were those with the largest proportion of the target vegetation types that could

be found with a reasonable ratio of area to perimeter. Both include areas of nontarget vegetation types (including good nesting habitat in the transitional plot) and include some small and scattered areas that are likely never to support vegetation characteristic of golden-cheeked warbler nesting habitat. It is estimated that both plots contain at least 70 percent of the target vegetation type, that is, either mature Ashe juniper woodland for the prime habitat plot or emerging Ashe juniper woodland for the transitional plot.

Factors influencing the selection of the transitional habitat plot (Plot 1) were its similarity in topography and soils to a tract on the northeast corner of the property that presently is used by the golden-cheeked warbler and the presence of numerous juniper stumps on the tract. Factors arguing against this plot were possible loss of soil sufficient to preclude the regeneration of suitable habitat, limitation of regeneration of deciduous tree species by browsing pressure from deer, and the present low population of deciduous tree species on the plot.

The prime nesting habitat plot (Plot 2) is mostly oak-juniper woodland in a canyon topography that is typical of habitat in the area. It differs from canyon habitat on the preserve in that the canyons are not generally as steep and only three small side-canyons head on the plot. The habitat is fragmented to a limited extent by past development (fence building) and a portion of one drainage that would otherwise be good nesting habitat was damaged during the fence-building activities. Most of the damaged areas on the plot should recover in time. The plot includes only small areas not likely to eventually develop into habitat for the golden-cheeked warbler.

Time budgeted for surveys on Plot 1 was not adequate for mapping nesting territories. The total time, two man-hours per trip for ten trips, was adequate for determination of the presence or absence of golden-cheeked warblers, but better results might be obtained by distributing the same number of man-hours over five trips. This would allow for a more comprehensive survey of the entire plot on each trip. Presence-absence surveys should be adequate for Plot 1 until such a time as the surveys show a significant occupancy of the transitional habitat portion of the plot by golden-cheeked warblers.

The effectiveness of the surveys was hindered to a degree because project approval delayed the start of the surveys until a large part of the territory-establishment portion of the season was over. Pre-nesting behavior seemed to end by about April 8. Future surveys should begin as soon as the birds arrive (around March 15) and be scheduled to get as much coverage as possible during the first three to four weeks of the nesting period. Survey time budgets and procedures should be reviewed to improve efficiency in mapping territories. A schedule of six trips of ten man-hours per trip would allow more time with each individual bird observed and should lead to better territory mapping with the same expenditure of time. Since individual birds cannot be found at will, we adopted the procedure of staying with any individual found until it stopped singing or all necessary information was gathered.

FINDINGS

Golden-cheeked warblers were observed on or near Plot 1 on eight occasions. These observations probably represent one nesting territory on the south edge of the plot. Less than 50 per cent of this territory was on the plot. It is possible that at least one other warbler used part of this plot. The locations of the observations are shown on Figure 2. The survey intensity was not

sufficient to map the territories accurately on this plot but the estimated extent of the territories are indicated on Figure 2. No golden-cheeked warblers were found on the level portion of the plot that contains most of the transitional habitat.

Golden-cheeked warblers were observed on Plot 2 on 55 occasions. Many of these occasions represent observation of one bird over a period of time. Seven of these observations were females, all of which were observed before April 10.

Analysis of the observations indicates that there were nine nesting territories established on the study plot, seven of which are entirely on the study plot. Of the remaining three territories, two were mostly on the study plot the third is approximately 50 percent on the study plot. The location of the observations are shown on Figure 3 and the approximate extent of the territories are shown on Figure 4. Noise from the streams flowing in both drainages on Plot 2 sometimes made it difficult to accurately locate the warblers near the streams. As a consequence, territory boundaries in the vicinity of the streams are less certain than elsewhere. This is most significant for territories along Long Hollow Creek, the largest and most noisy of the two drainages.

The territory in the northeast corner of the plot is considered to be that of an unmated male. This bird was observed to be actively singing after the others had settled down into post pairing behavior. The territory covered by this bird was much larger than the other territories. It also generally has a lower overall quality than most of the habitat on the rest of the plot in that it has a moderate slope, a higher proportion of scrubby growth and the woodland portion has a lower diversity of deciduous tree species.

The territory overlapping the southern boundary of the plot may also have been occupied by an unmated male as judged by his behavior later in the season.

Late season surveys on May 2 and June 1 to search for evidence of successful nesting revealed one juvenile golden-cheeked warbler and one male carrying food. Both of these observations were on June 1.

Details for the survey trips are provided in Table 1.

INCIDENTAL GOLDEN-CHEEKED WARBLER OBSERVATIONS

Several golden-cheeked warblers were observed in areas that were not surveyed. The locations for these observations are shown on Figure 1. One warbler was observed in a drainage along the entrance road approximately 1000 feet above the gate. This represents the lowest point that golden-cheeked warblers have been observed in this drainage. In 1993, warblers were observed only in the heads of this drainage and in 1994 and 1996 they were observed successively lower in the drainage but never as low as the 1997 observation. The remaining incidental warbler observations were in locations that have been found occupied in previous surveys.

Don Melton

Don Melton

T. Schumann

Tim Schumann

TABLE 1
GOLDEN-CHEEKED WARBLER SURVEY TRIP DATA
WHELESS NATURAL RESOURCE PRESERVE

Observers: Don Melton and Tim Schumann
Survey Period: March 28 through June 1, 1997

Trip: 1-97 — Date: March 28, 1997

	Beginning	Ending
Time	0730	1130
Temperature, °F	65	85
Wind	calm	calm
Cloud cover	partly cloudy	partly cloudy

Observations: 3 female, 3 male golden-cheeked warblers (GCW)

Trip: 2-97 — Date: April 1, 1997

	Beginning	Ending
Time	0730	1130
Temperature, °F	58	65
Wind	calm	calm
Cloud cover	overcast	overcast

Observations: 3 female, 6 male GCW

Trip: 3-97 — Date: April 7, 1997

	Beginning	Ending
Time	0730	1230
Temperature, °F	52	75
Wind	SE 5 mph	SE 5-10 mph
Cloud cover	partly cloudy	clear

Observations: 5 male GCW

Trip: 4-97 — Date: April 8, 1997

	Beginning	Ending
Time	0745	1225
Temperature, °F	58	71
Wind	calm	SE 0-5 mph
Cloud cover	cloudy	cloudy

Observations: 1 female, 6 male GCW

Trip: 5-97 — Date: April 10, 1997

	Beginning	Ending
Time	0720	1135
Temperature, °F	58	72
Wind	SE 10-15 mph	SE 10-15 mph
Cloud cover	overcast	partly cloudy

Observations: 5 male GCW

Trip: 6-97 — Date: April 13, 1997

	Beginning	Ending
Time	1215	1630
Temperature, °F	58	62
Wind	N 5-10 mph	N 10-15 mph
Cloud cover	partly cloudy	partly cloudy

Observations: 4 male GCW

Trip: 7-97 Date: April 16, 1997

	Beginning	Ending
Time	0720	1200
Temperature, °F	50	72
Wind	calm	SE 0-5 mph
Cloud cover	clear	clear

Observations: 5 male GCW

Trip: 8-97 Date: April 21, 1997

	Beginning	Ending
Time	0730	1210
Temperature, °F	67	85
Wind	SSW 5-15 mph	SSW 10 mph
Cloud cover	clear	clear

Observations: 6 male GCW

Trip: 9-97 Date: May 2, 1997

	Beginning	Ending
Time	0730	1215
Temperature, °F	71	80
Wind	calm	S 5-10 mph
Cloud cover	cloudy	partly cloudy

Observations: 6 male GCW

Trip: 10-97 Date: June 1, 1997

	Beginning	Ending
Time	0800	1220
Temperature, °F	68	79
Wind	calm	N 0-5 mph
Cloud cover	overcast	partly cloudy

Observations: 8 male, 1 juvenile GCW

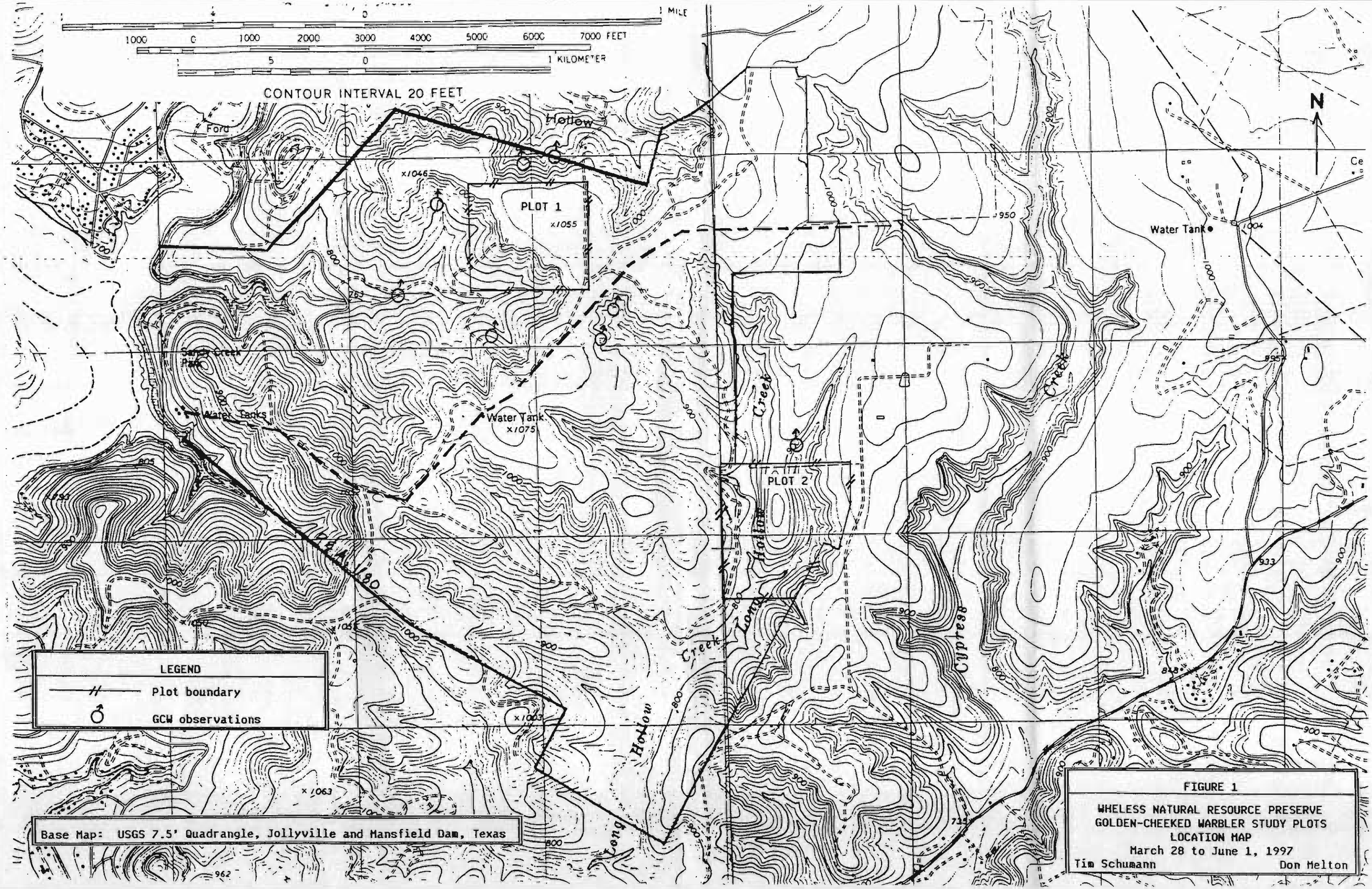

FIGURE 1

WHELESS NATURAL RESOURCE PRESERVE
GOLDEN-CHEEKED WARBLER STUDY PLOTS
LOCATION MAP
March 28 to June 1, 1997

Tim Schumann Don Melton

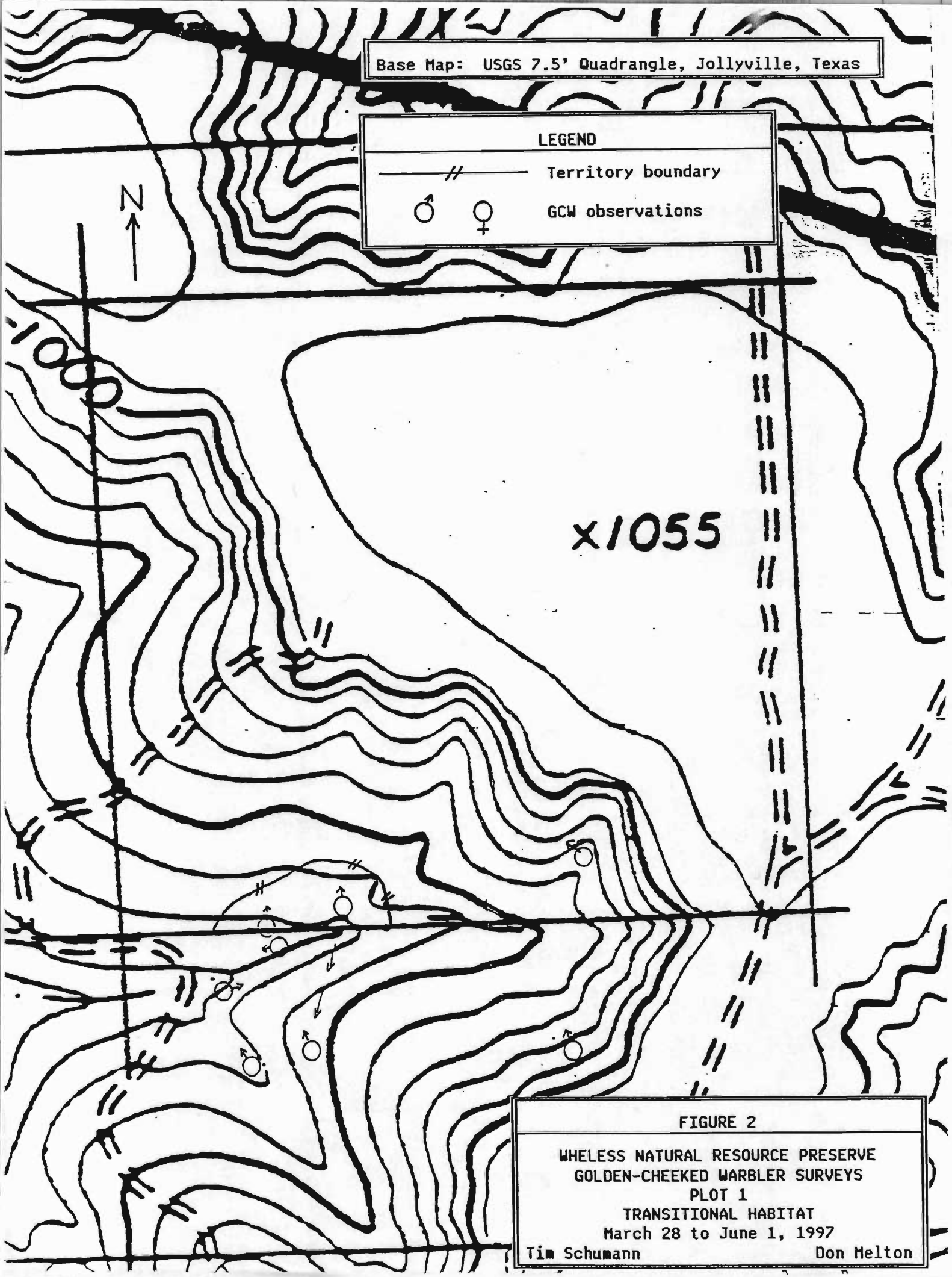

FIGURE 2

WHELESS NATURAL RESOURCE PRESERVE
GOLDEN-CHEEKED WARBLER SURVEYS
PLOT 1
TRANSITIONAL HABITAT
March 28 to June 1, 1997

Tim Schumann Don Melton

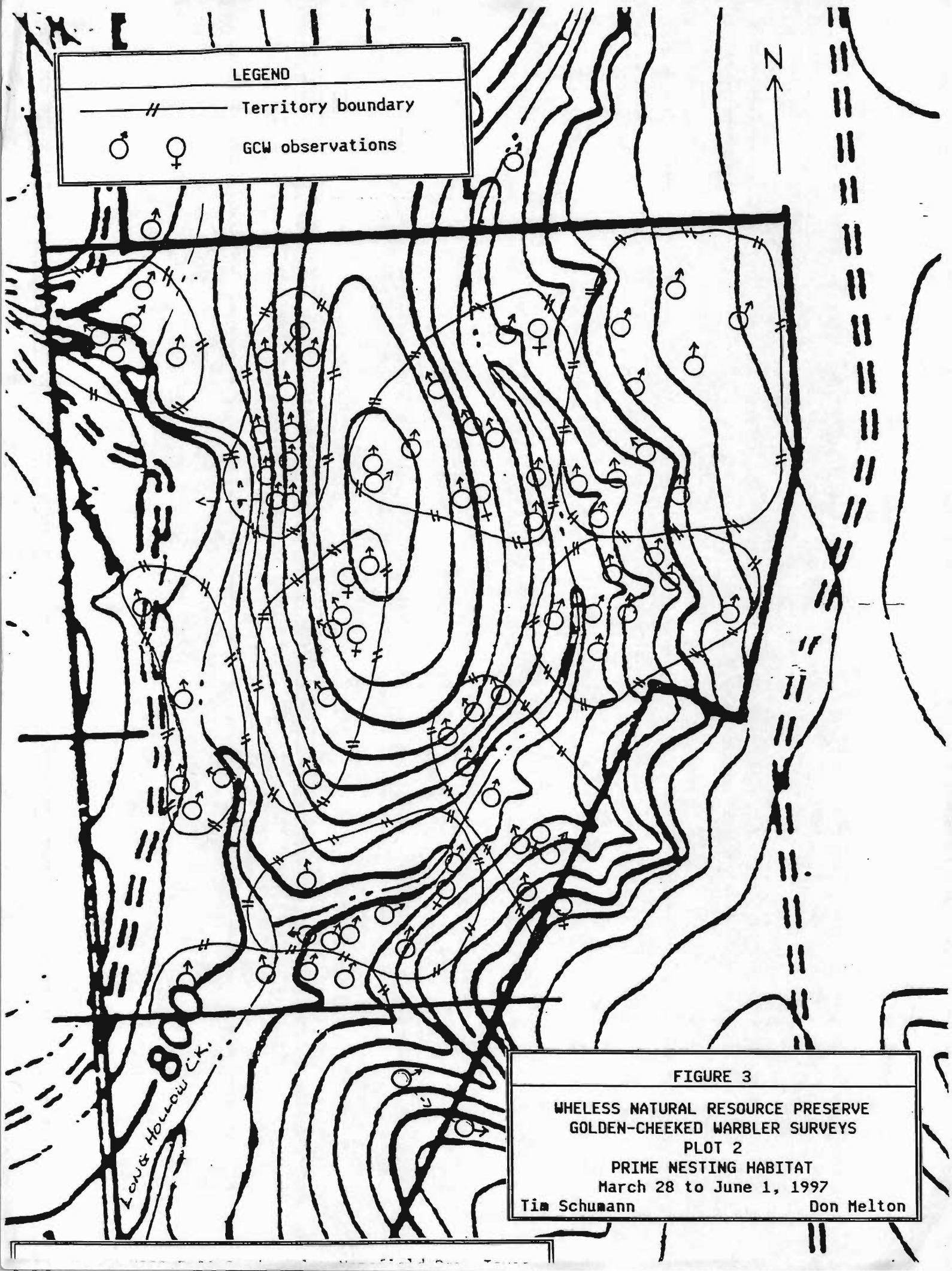

FIGURE 3

WHELESS NATURAL RESOURCE PRESERVE
GOLDEN-CHEEKED WARBLER SURVEYS
PLOT 2
PRIME NESTING HABITAT
March 28 to June 1, 1997

Tim Schumann Don Melton